





LOCATION PLAN



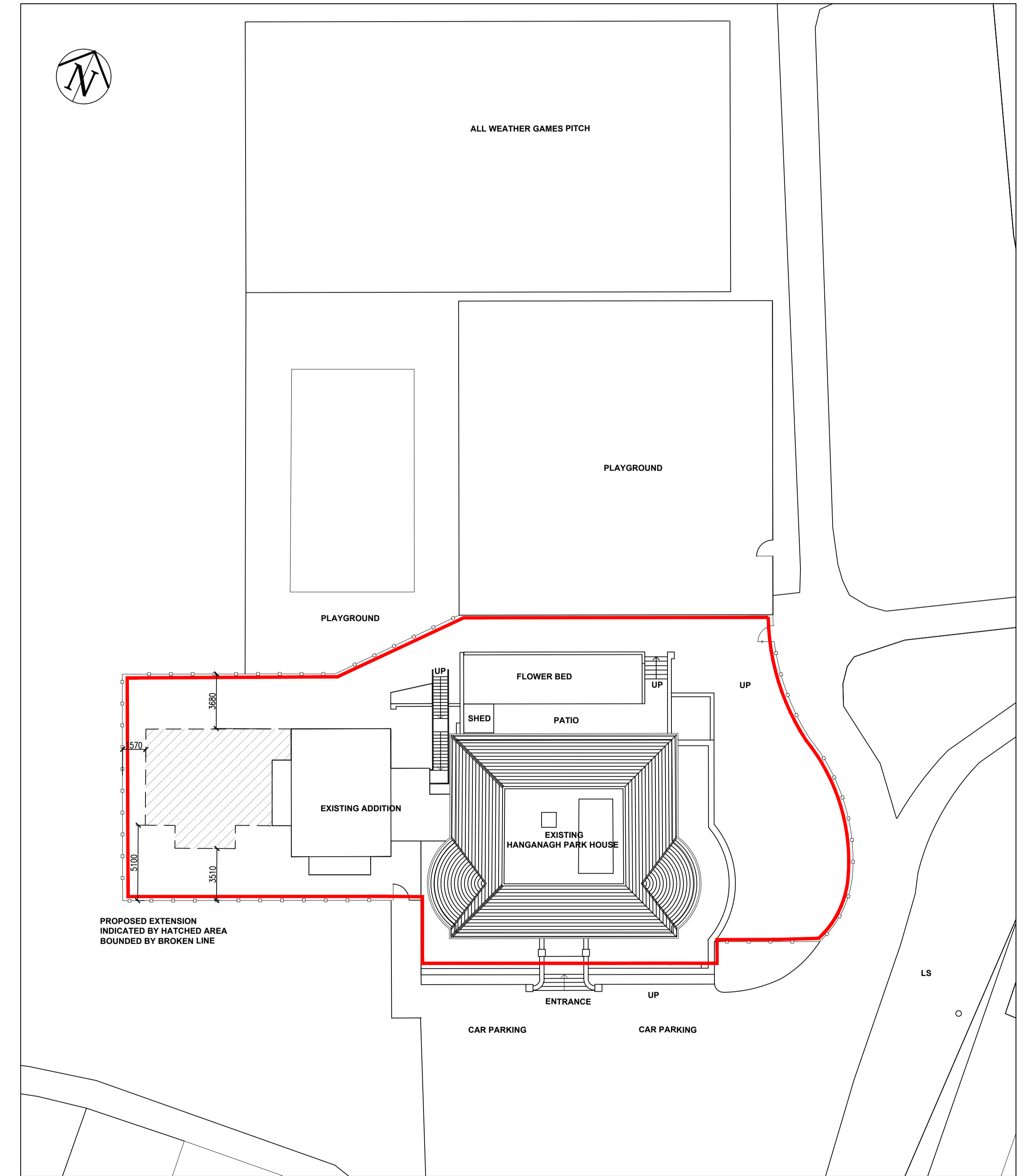
AERIAL VIEW



FRONT ELEVATION VIEW



REAR ELEVATION VIEW



SITE PLAN

SITE BOUNDARY INDICATED BY RED LINE

OS REF: 3518-2, 3518-3, 3518-7, 3518-8

LOCATION OF SITE NOTICE INDICATED BY RED DOT



Rev.	Date	Drawn	Description

Do not scale from this Drawing, use figured dimensions only. Check all dimensions on site before commencing work. Report any discrepancies to Architect before proceeding. This Drawing and Designs thereon are copyright of the County Council. ©

Includes Ordnance Survey Ireland data reproduced under OSI Licence number 2013-2015/CCMA/Dun Laoghaire-Rathdown County Council. Unauthorised reproduction infringes Ordnance Survey Ireland and Government of Ireland copyright. © - Ordnance Survey Ireland, 2016



Job SHANGANAGH PARK HOUSE  
PROPOSED EXTENSION

Dr: SITE LOCATION PLAN  
AND SITE PLAN

Scale: 1: 200, 1: 1000 Status: Part 8

Date - MARCH 2017 CAD Ref:

Job No - 946 Drawing No -

Drn. Chd. 946/001 Rev:

Architects Department  
County Hall, Marine Road, Dun Laoghaire, Co. Dublin.  
Phone (01) 2054700 Fax (01) 2300391