

Newtown Avenue

Coal Quay Bridge

Dun Laoghaire Dart Station

Marine Road

Sandycove

Dun Laoghaire Baths



File Name: R322 Projects\24110 - DL RCC Review of Covid-19 Measures\00_WIP\2D Drawings\24110-BTL-XX-CMR-DR-CE-00083_Coastal_Mobility_Route_Design.dwg

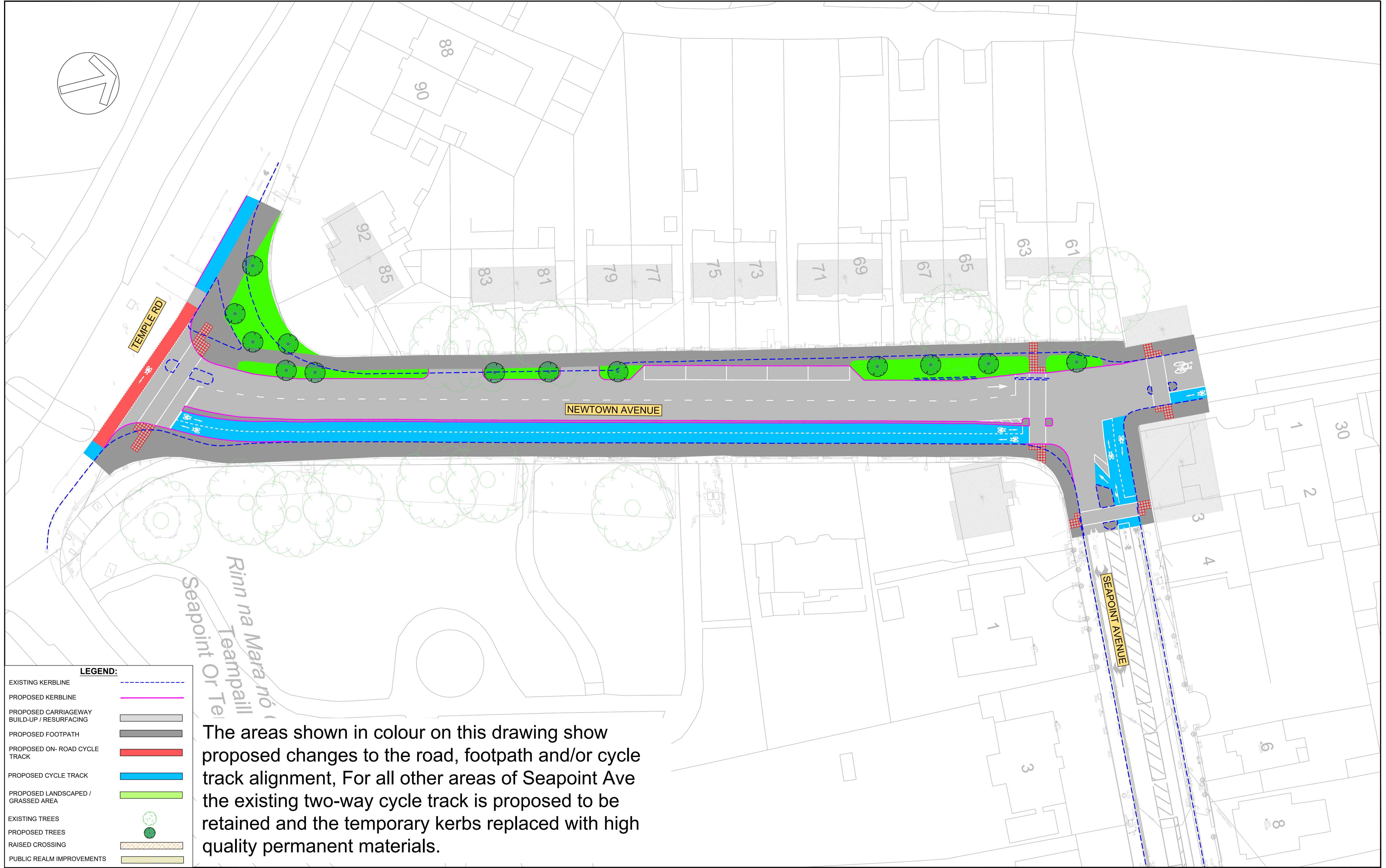
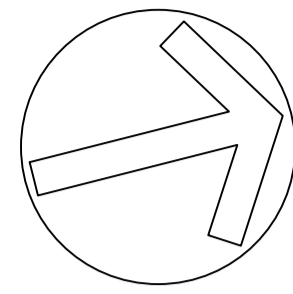


Dundrum Business Park,
Classon House,
Dundrum Road, Dublin 14,
Co. Dublin,
Ireland
Phone: (01) 4851400
Email: transportation@jbbarry.ie

Notes

Rev.	Date	Drawn	Description	Chk'd	Appr.
P01	09/05	09/05	issued for Review	XX	XX
P02	31/05	31/05	issued for Approval	XX	XX

Project Title: Living Streets - Coastal Mobility Route		Status:
Drawing Title: Preliminary Design Coastal Mobility Route Sheet 00 of 18		S4
Designed: BE	File Name:	Drawing No.
Drawn: EP	Scale at A1: 1:5000	22410-BTL-XX-CMR-DR-CE-00083
Approved: RC	Date: 31/05/2023	Rev: P02
Checked: RC		



LEGEND:

EXISTING KERBLINE	
PROPOSED KERBLINE	
PROPOSED CARRIAGEWAY BUILD-UP / RESURFACING	
PROPOSED FOOTPATH	
PROPOSED ON-ROAD CYCLE TRACK	
PROPOSED CYCLE TRACK	
PROPOSED LANDSCAPED / GRASSED AREA	
EXISTING TREES	
PROPOSED TREES	
RAISED CROSSING	
PUBLIC REALM IMPROVEMENTS	

The areas shown in colour on this drawing show proposed changes to the road, footpath and/or cycle track alignment, For all other areas of Seapoint Ave the existing two-way cycle track is proposed to be retained and the temporary kerbs replaced with high quality permanent materials.



BARRY
TRANSPORTATION

Dundrum Business Park,
Classon House,
Dundrum Road, Dublin 14,
Co. Dublin,
Ireland

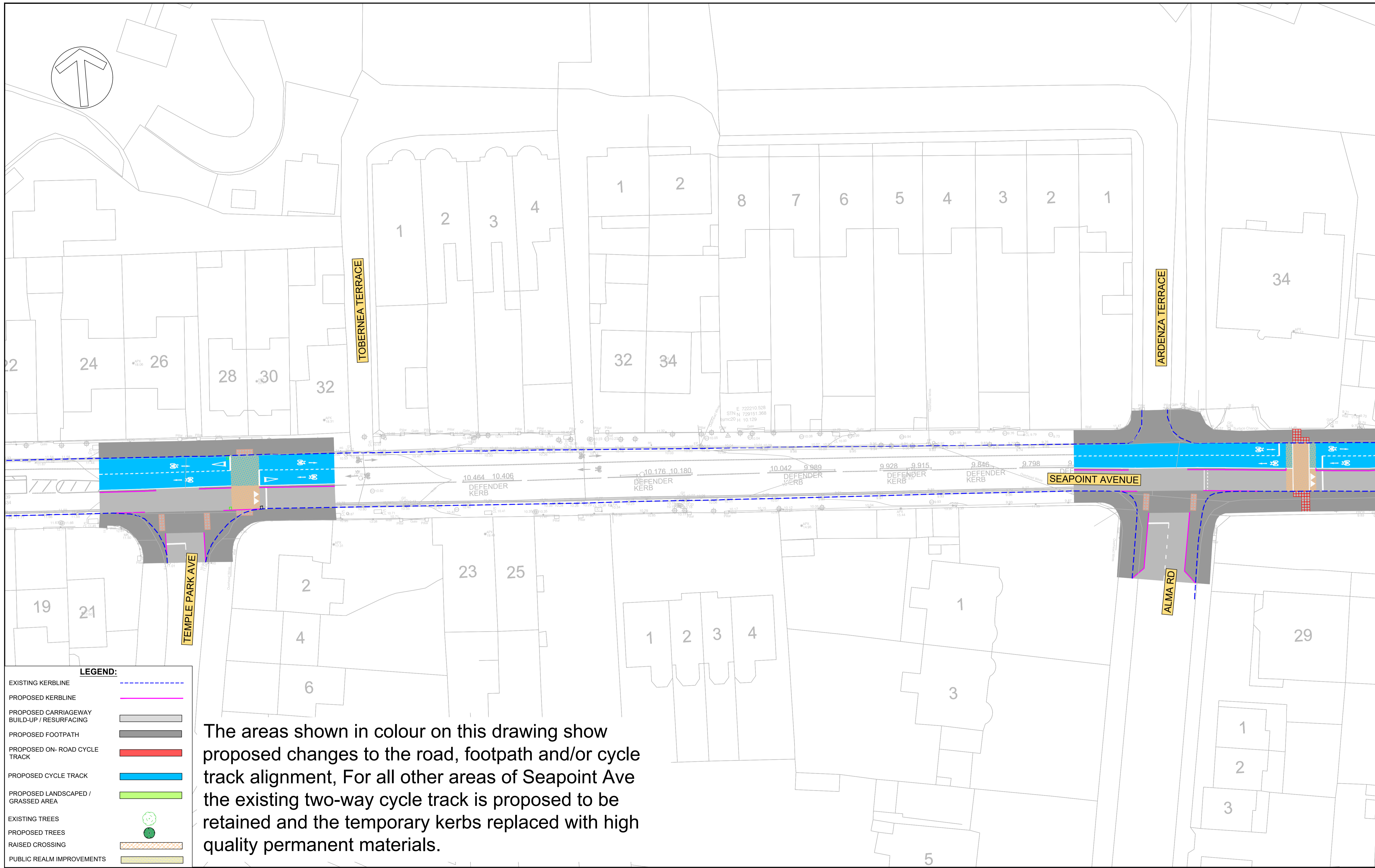
Phone: (01) 4851400
Email: transportation@jbbarry.ie

Notes

Rev.	Date	Drawn	Description	Chk'd	Appr.
P01	09/05	09/05	Issued for Review	XX	XX

Project Title: Living Streets - Coastal Mobility Route		Status:
Drawing Title: Preliminary Design Coastal Mobility Route Sheet 01 of 018		S3
Designed: BE	File Name:	Drawing No.
Drawn: EP	Scale at A1: 1:250	22410-BTL-XX-CMR-DR-CE-00083
Approved: RC	Date: 04/04/2023	Rev: P01
Checked: RC		

File Name: R:\22 Projects\22410 - DL\RCC Review of Covid-19 Measures\02 - WIP\2D Drawings\22410-BTL-XX-CMR-DR-CE-00083_Coastal_Mobility_Route_Design.dwg



The areas shown in colour on this drawing show proposed changes to the road, footpath and/or cycle track alignment, For all other areas of Seapoint Ave the existing two-way cycle track is proposed to be retained and the temporary kerbs replaced with high quality permanent materials.

LEGEND:

EXISTING KERBLINE	
PROPOSED KERBLINE	
PROPOSED CARRIAGEWAY BUILD-UP / RESURFACING	
PROPOSED FOOTPATH	
PROPOSED ON-ROAD CYCLE TRACK	
PROPOSED CYCLE TRACK	
PROPOSED LANDSCAPED / GRASSED AREA	
EXISTING TREES	
PROPOSED TREES	
RAISED CROSSING	
PUBLIC REALM IMPROVEMENTS	



BARRY
TRANSPORTATION

Dundrum Business Park,
Classon House,
Dundrum Road, Dublin 14,
Co. Dublin,
Ireland

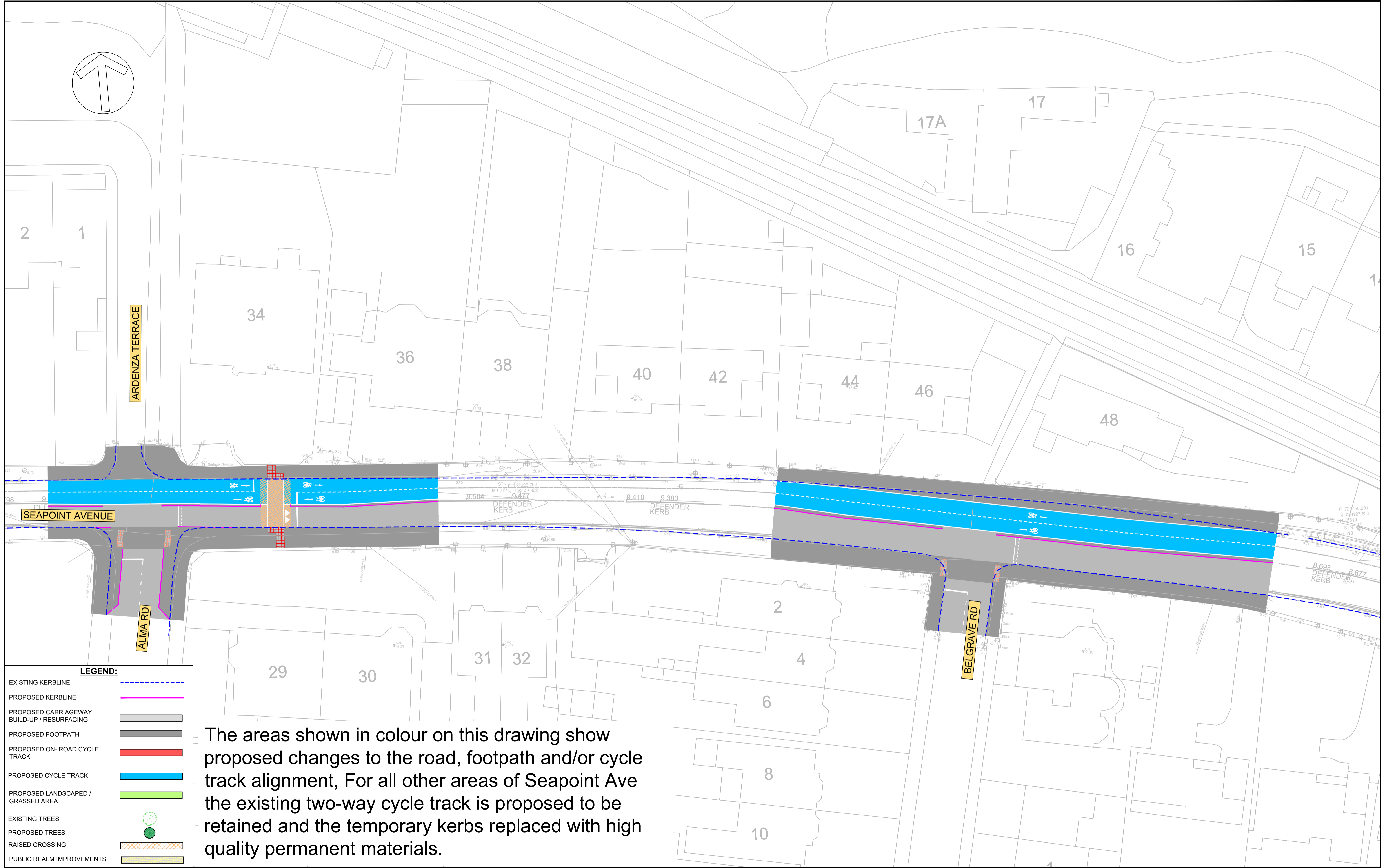
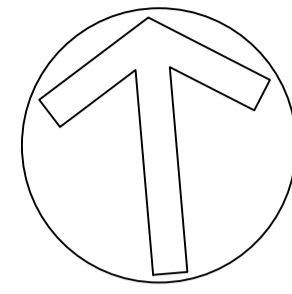
Phone: (01) 4851400
Email: transportation@jbbarry.ie

Notes

Rev.	Date	Drawn	Description	Chk'd	Appr.
P01	09/05	09/05	Issued for Review	XX	XX

Project Title: Living Streets - Coastal Mobility Route		Status:
Drawing Title: Preliminary Design Coastal Mobility Route Sheet 02 of 18		S3
Designed: BE	File Name:	Drawing No.
Drawn: EP	Scale at A1: 1:250	22410-BTL-XX-CMR-DR-CE-00083
Approved: RC	Date: 04/04/2023	Rev: P01
Checked: RC		

File Name: R022 Projects\22410 - DL RCC Review of Covid-19 Measures\02_WIP\2D Drawings\22410-BTL-XX-CMR-DR-CE-00083_Coastal_Mobility_Route_Design.dwg



LEGEND:

- EXISTING KERBLINE
- PROPOSED KERBLINE
- PROPOSED CARRIAGEWAY BUILD-UP / RESURFACING
- PROPOSED FOOTPATH
- PROPOSED ON-ROAD CYCLE TRACK
- PROPOSED CYCLE TRACK
- PROPOSED LANDSCAPED / GRASSED AREA
- EXISTING TREES T
- PROPOSED TREES T
- RAISED CROSSING
- PUBLIC REALM IMPROVEMENTS

The areas shown in colour on this drawing show proposed changes to the road, footpath and/or cycle track alignment, For all other areas of Seapoint Ave the existing two-way cycle track is proposed to be retained and the temporary kerbs replaced with high quality permanent materials.



BARRY
TRANSPORTATION

Dundrum Business Park,
Classon House,
Dundrum Road, Dublin 14,
Co. Dublin,
Ireland

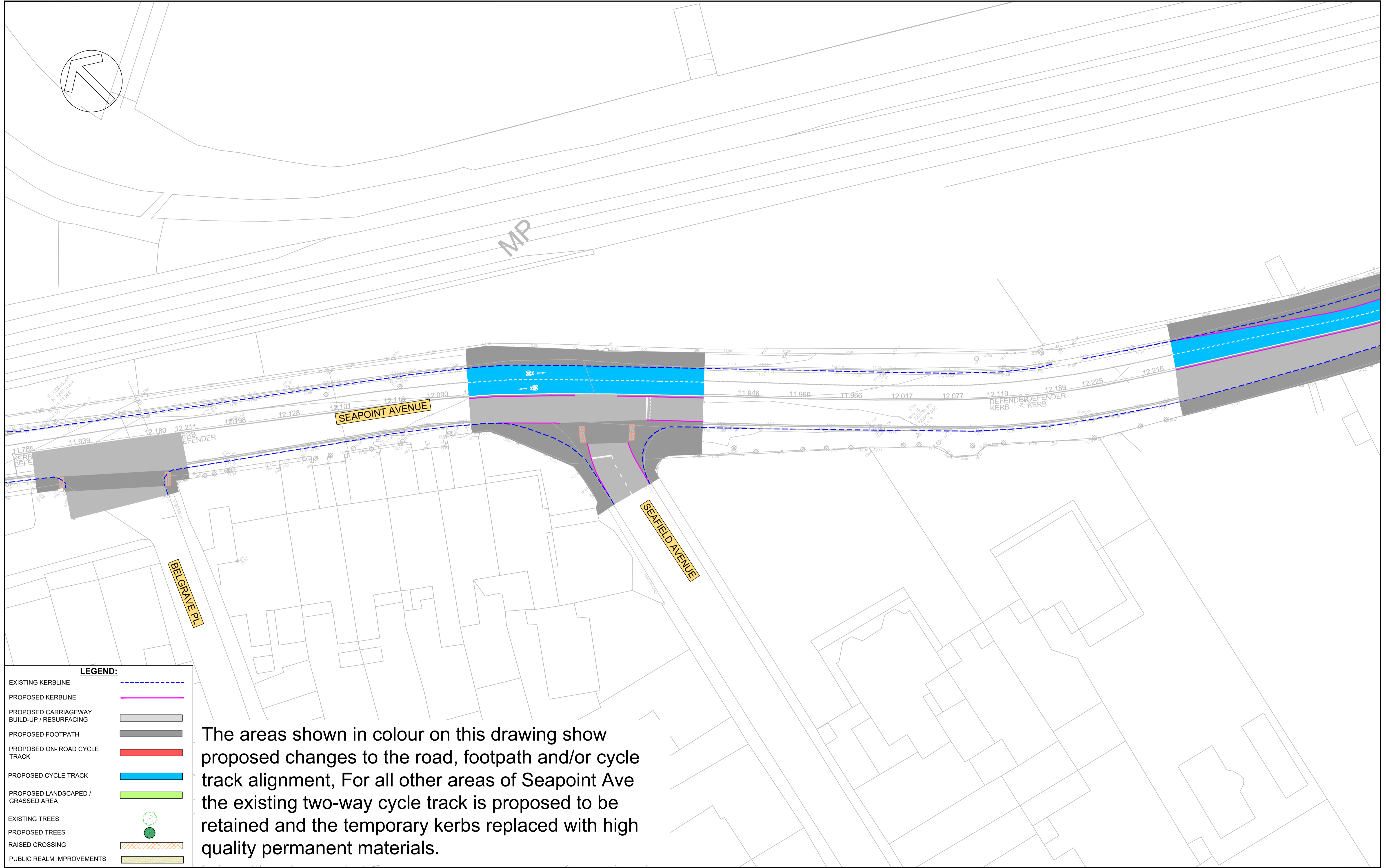

Phone: (01) 4851400
Email: transportation@jbbarry.ie

Notes

Rev.	Date	Drawn	Description	Chk'd	Appr.
P01	09/05	09/05	Issued for Review	XX	XX

Project Title: Living Streets - Coastal Mobility Route		Status: S3
Drawing Title: Preliminary Design Coastal Mobility Route Sheet 03 of 18		
Designed: BE	File Name: 22410-BTL-XX-CMR-DR-CE-00083	Drawing No. 22410-BTL-XX-CMR-DR-CE-00083
Drawn: EP	Scale at A1: 1:250	Rev: P01
Approved: RC	Date: 04/04/2023	
Checked: RC		

File Name: R022 Projects\22410 - DLRCC Review of Covid-19 Measures\00_VIP\2D Drawings\22410-BTL-XX-CMR-DR-CE-00083_Coastal_Mobility_Route_Design.dwg



LEGEND:

EXISTING KERBLINE	
PROPOSED KERBLINE	
PROPOSED CARRIAGEWAY BUILD-UP / RESURFACING	
PROPOSED FOOTPATH	
PROPOSED ON-ROAD CYCLE TRACK	
PROPOSED CYCLE TRACK	
PROPOSED LANDSCAPED / GRASSED AREA	
EXISTING TREES	
PROPOSED TREES	
RAISED CROSSING	
PUBLIC REALM IMPROVEMENTS	

The areas shown in colour on this drawing show proposed changes to the road, footpath and/or cycle track alignment, For all other areas of Seapoint Ave the existing two-way cycle track is proposed to be retained and the temporary kerbs replaced with high quality permanent materials.



BARRY
TRANSPORTATION

Dundrum Business Park,
Classon House,
Dundrum Road, Dublin 14,
Co. Dublin,
Ireland

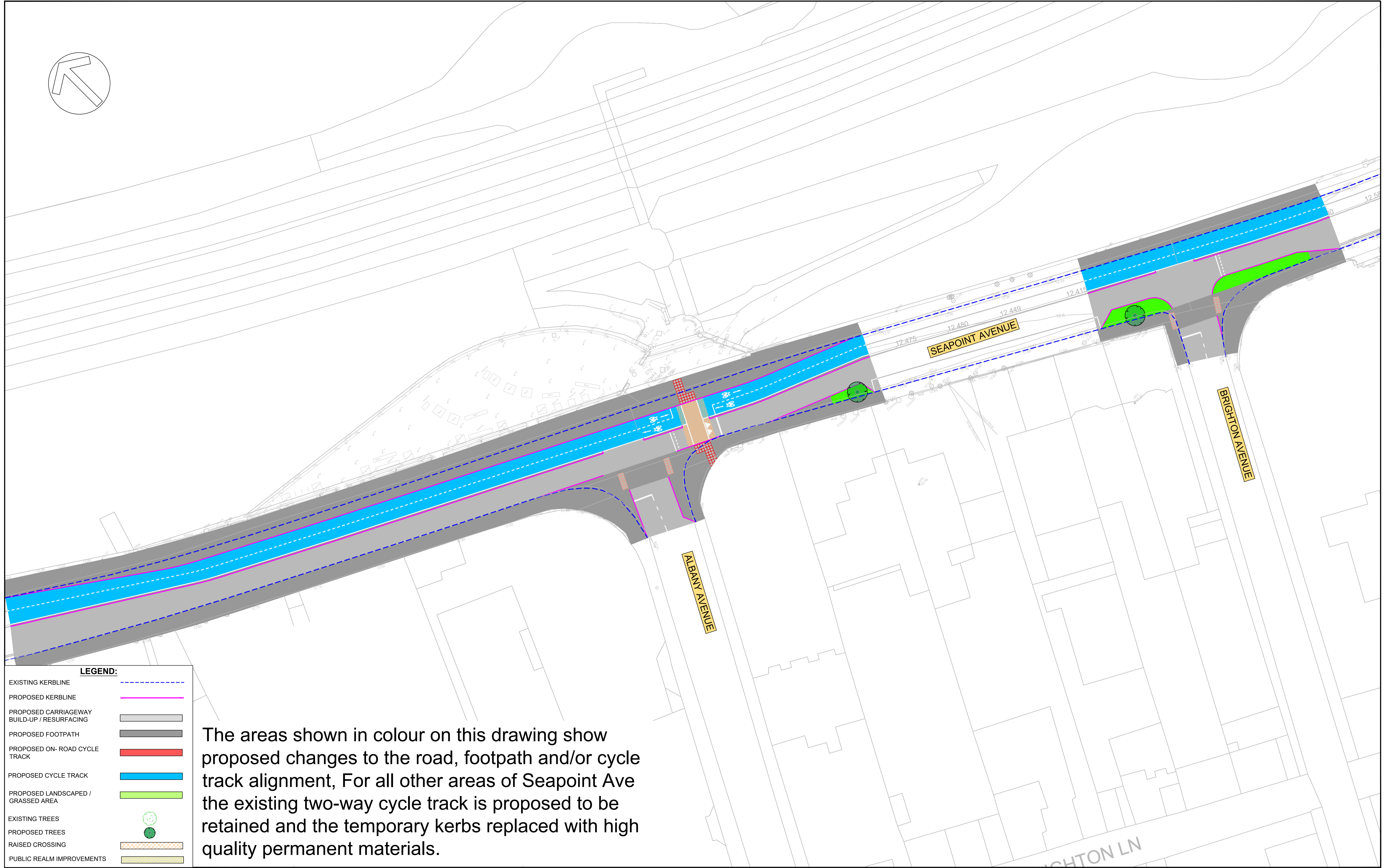
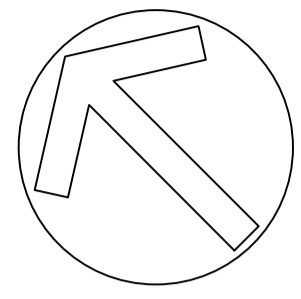
Phone: (01) 4851400
Email: transportation@jbbarry.ie

Notes

Rev.	Date	Drawn	Description	Chk'd	Appr.
P01	09/05	09/05	Issued for Review	XX	XX

Project Title: Living Streets - Coastal Mobility Route		Status: S3
Drawing Title: Preliminary Design Coastal Mobility Route Sheet 04 of 18		
Designed: BE	File Name:	Drawing No. 22410-BTL-XX-CMR-DR-CE-00083
Drawn: EP	Scale at A1: 1:250	Rev: P01
Approved: RC	Date: 04/04/2023	
Checked: RC		

File Name: R:\22 Projects\22410 - DL\RCC Review of Covid-19 Measures\02_VIP\2D Drawings\22410-BTL-XX-CMR-DR-CE-00083_Coastal_Mobility_Route_Designing.dwg



LEGEND:

- EXISTING KERBLINE
- PROPOSED KERBLINE
- PROPOSED CARRIAGEWAY BUILD-UP / RESURFACING
- PROPOSED FOOTPATH
- PROPOSED ON-ROAD CYCLE TRACK
- PROPOSED CYCLE TRACK
- PROPOSED LANDSCAPED / GRASSED AREA
- EXISTING TREES T
- PROPOSED TREES T
- RAISED CROSSING
- PUBLIC REALM IMPROVEMENTS

The areas shown in colour on this drawing show proposed changes to the road, footpath and/or cycle track alignment, For all other areas of Seapoint Ave the existing two-way cycle track is proposed to be retained and the temporary kerbs replaced with high quality permanent materials.



BARRY
TRANSPORTATION

Dundrum Business Park,
Classon House,
Dundrum Road, Dublin 14,
Co. Dublin,
Ireland

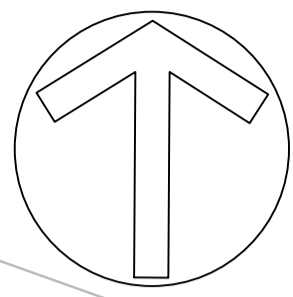
Phone: (01) 4851400
Email: transportation@jbbarry.ie

Notes

Rev.	Date	Drawn	Description	Chk'd	Appr.
P01	09/05	09/05	Issued for Review	XX	XX

Project Title: Living Streets - Coastal Mobility Route		Status: S3
Drawing Title: Preliminary Design Coastal Mobility Route Sheet 05 of 18		
Designed: BE	File Name:	Drawing No. 22410-BTL-XX-CMR-DR-CE-00083
Drawn: EP	Scale at A1: 1:250	Rev: P01
Approved: RC	Date: 04/04/2023	
Checked: RC		

File Name: R:\22 Projects\22410 - DL\RCC Review of Covid-19 Measures\02_VIP\2D Drawings\22410-BTL-XX-CMR-DR-CE-00083_Coastal_Mobility_Route_Design.dwg



Car Park

SALTHILL

SALTHILL

LONGFORD TERRACE

LONGFORD TCE

DEFENDER KERB

LEGEND:

- EXISTING KERBLINE
- PROPOSED KERBLINE
- PROPOSED CARRIAGEWAY BUILD-UP / RESURFACING
- PROPOSED FOOTPATH
- PROPOSED ON-ROAD CYCLE TRACK
- PROPOSED CYCLE TRACK
- PROPOSED LANDSCAPED / GRASSED AREA
- EXISTING TREES T
- PROPOSED TREES T
- RAISED CROSSING
- PUBLIC REALM IMPROVEMENTS

The areas shown in colour on this drawing show proposed changes to the road, footpath and/or cycle track alignment, For all other areas of Longford Terrace the existing two-way cycle track is proposed to be retained and the temporary kerbs replaced with high quality permanent materials.

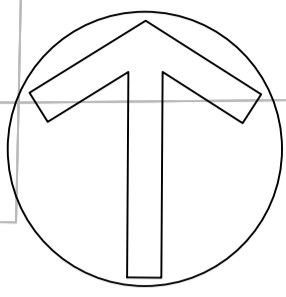


Dundrum Business Park,
Classon House,
Dundrum Road, Dublin 14,
Co. Dublin,
Ireland
Phone: (01) 4851400
Email: transportation@jbbarry.ie

Notes

Rev.	Date	Drawn	Description	Chk'd	Appr.
P01	09/05	09/05	Issued for Review	XX	XX

Project Title: Living Streets - Coastal Mobility Route		Status:
Drawing Title: Preliminary Design Coastal Mobility Route Sheet 06 of 18		S3
Designed: BE	File Name:	Drawing No.
Drawn: EP	Scale at A1: 1:250	22410-BTL-XX-CMR-DR-CE-00083
Approved: RC	Date: 04/04/2023	Rev: P01
Checked: RC		



SALTHILL

SALTHILL

OLD DUNLEARY RD

CUMBERLAND STREET

LONGFORD TCE

LONGFORD PL

ENHAM ROAD

Clubhou

LEGEND:

- EXISTING KERBLINE
- PROPOSED KERBLINE
- PROPOSED CARRIAGEWAY BUILD-UP / RESURFACING
- PROPOSED FOOTPATH
- PROPOSED ON-ROAD CYCLE TRACK
- PROPOSED CYCLE TRACK
- PROPOSED LANDSCAPED / GRASSED AREA
- EXISTING TREES T
- PROPOSED TREES T
- RAISED CROSSING
- PUBLIC REALM IMPROVEMENTS

The areas shown in colour on this drawing show proposed changes to the road, footpath and/or cycle track alignment, For all other areas of Longford Terrace and Old Dunleary Road the existing two-way cycle track is proposed to be retained and the temporary kerbs replaced with high quality permanent materials.



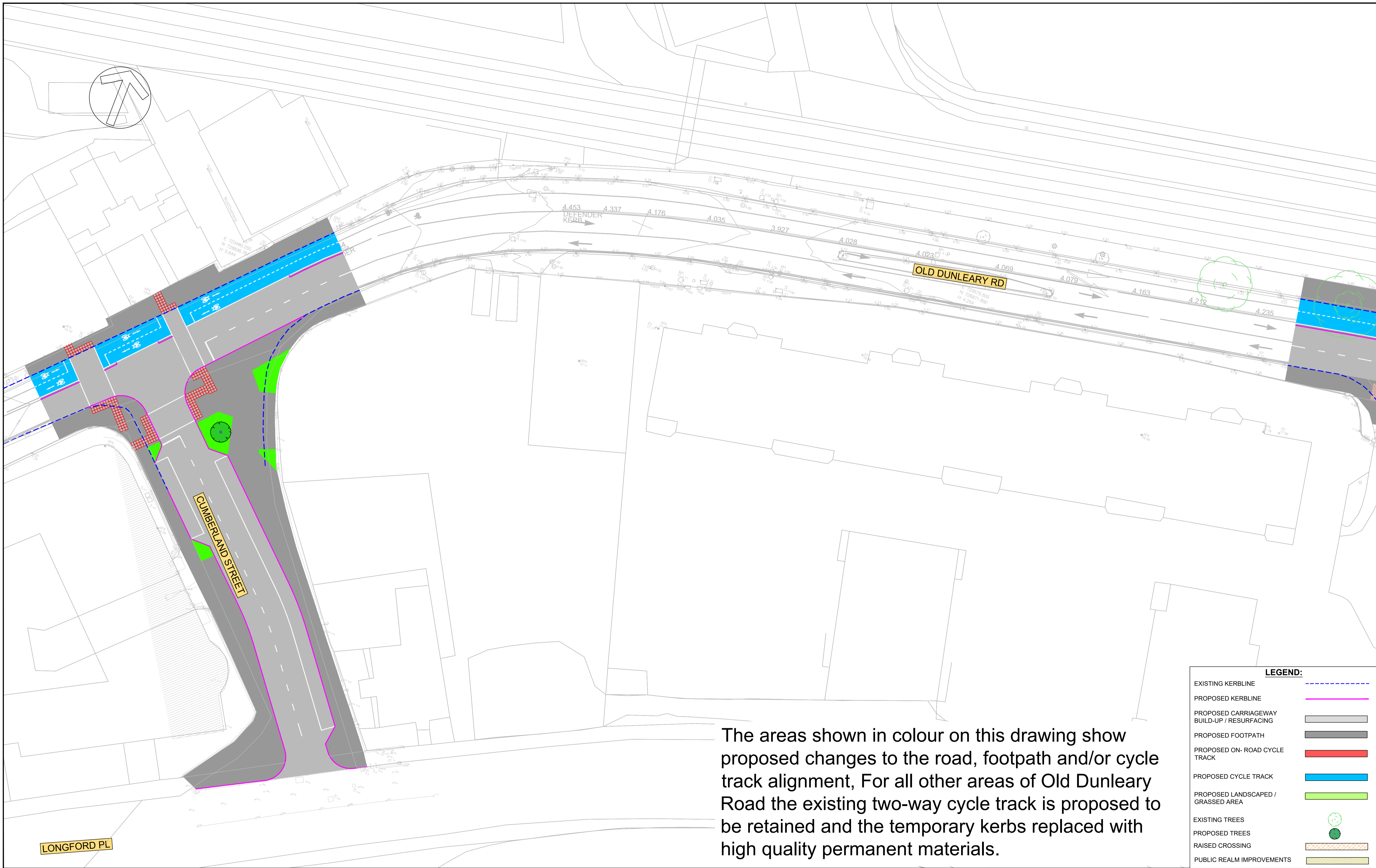
Dundrum Business Park,
Classon House,
Dundrum Road, Dublin 14,
Co. Dublin,
Ireland
Phone: (01) 4851400
Email: transportation@jbbarry.ie

Notes

Rev.	Date	Drawn	Description	Chk'd	Appr.
P01	09/05	09/05	Issued for Review	XX	XX

Project Title: Living Streets - Coastal Mobility Route		Status: S3
Drawing Title: Preliminary Design Coastal Mobility Route Sheet 06 of 18		
Designed: BE	File Name: 22410-BTL-XX-CMR-DR-CE-00083	Drawing No. 22410-BTL-XX-CMR-DR-CE-00083
Drawn: EP	Scale at A1: 1:250	Rev: P01
Approved: RC	Date: 04/04/2023	
Checked: RC		

File Name: R:\22 Projects\22410 - DL\RCC Review of Covid-19 Measures\02_VIP\2D Drawings\22410-BTL-XX-CMR-DR-CE-00083_Coastal_Mobility_Route_Design.dwg



The areas shown in colour on this drawing show proposed changes to the road, footpath and/or cycle track alignment, For all other areas of Old Dunleary Road the existing two-way cycle track is proposed to be retained and the temporary kerbs replaced with high quality permanent materials.

LEGEND:

EXISTING KERBLINE	
PROPOSED KERBLINE	
PROPOSED CARRIAGEWAY BUILD-UP / RESURFACING	
PROPOSED FOOTPATH	
PROPOSED ON-ROAD CYCLE TRACK	
PROPOSED CYCLE TRACK	
PROPOSED LANDSCAPED / GRASSED AREA	
EXISTING TREES	
PROPOSED TREES	
RAISED CROSSING	
PUBLIC REALM IMPROVEMENTS	

LONGFORD PL



BARRY
TRANSPORTATION

Dundrum Business Park,
Classon House,
Dundrum Road, Dublin 14,
Co. Dublin,
Ireland

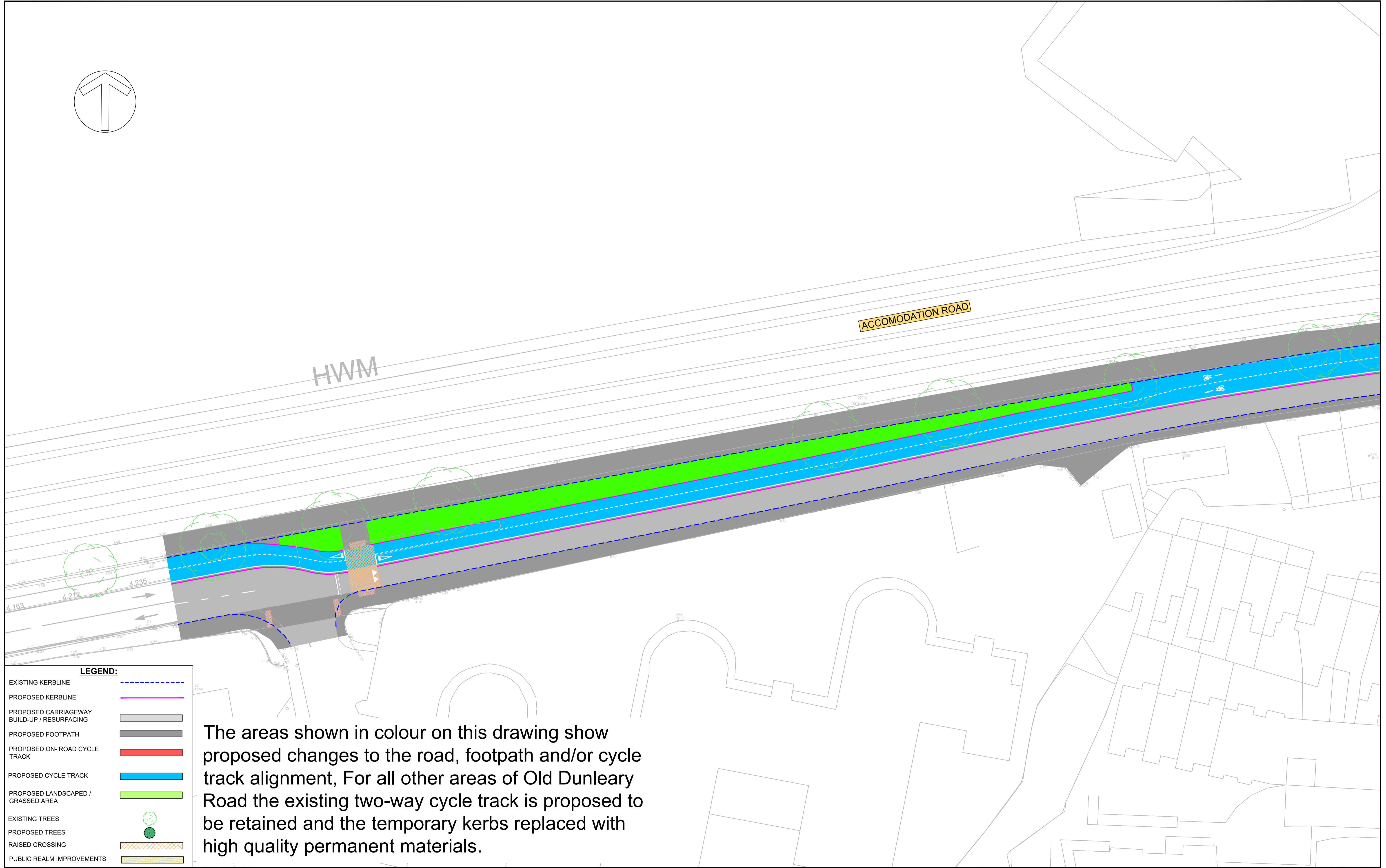
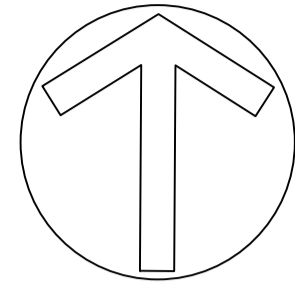
Phone: (01) 4851400
Email: transportation@jbbarry.ie

Notes

Rev.	Date	Drawn	Description	Chk'd	Appr.
P01	09/05	09/05	Issued for Review	XX	XX

Project Title: Living Streets - Coastal Mobility Route		Status:
Drawing Title: Preliminary Design Coastal Mobility Route Sheet 07 of 18		S3
Designed: BE	File Name:	Drawing No.
Drawn: EP	Scale at A1: 1:250	22410-BTL-XX-CMR-DR-CE-00083
Approved: RC	Date: 04/04/2023	Rev: P01
Checked: RC		

File Name: R:\22 Projects\22410 - DLRC Review of Covid-19 Measures\03 - WIP\2D Drawings\22410-BTL-XX-CMR-DR-CE-00083_Coastal_Mobility_Route_Design.dwg



LEGEND:

- EXISTING KERBLINE
- PROPOSED KERBLINE
- PROPOSED CARRIAGEWAY BUILD-UP / RESURFACING
- PROPOSED FOOTPATH
- PROPOSED ON-ROAD CYCLE TRACK
- PROPOSED CYCLE TRACK
- PROPOSED LANDSCAPED / GRASSED AREA
- EXISTING TREES T
- PROPOSED TREES T
- RAISED CROSSING
- PUBLIC REALM IMPROVEMENTS

The areas shown in colour on this drawing show proposed changes to the road, footpath and/or cycle track alignment, For all other areas of Old Dunleary Road the existing two-way cycle track is proposed to be retained and the temporary kerbs replaced with high quality permanent materials.



BARRY
TRANSPORTATION

Dundrum Business Park,
Classon House,
Dundrum Road, Dublin 14,
Co. Dublin,
Ireland

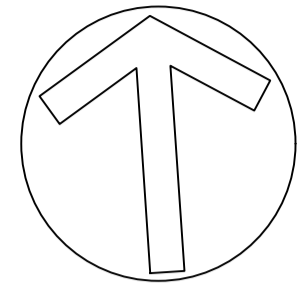
Phone: (01) 4851400
Email: transportation@jbbarry.ie

Notes

Rev.	Date	Drawn	Description	Chk'd	Appr.
P01	09/05	09/05	Issued for Review	XX	XX

Project Title: Living Streets - Coastal Mobility Route		Status: S3
Drawing Title: Preliminary Design Coastal Mobility Route Sheet 08 of 18		
Designed: BE	File Name:	Drawing No.
Drawn: EP	Scale at A1: 1:250	22410-BTL-XX-CMR-DR-CE-00083
Approved: RC	Date: 04/04/2023	Rev: P01
Checked: RC		

File Name: R:\22 Projects\22410 - DLRCO Review of Covid-19 Measures\02 - WIP\2D Drawings\22410-BTL-XX-CMR-DR-CE-00083_Coastal_Mobility_Route_Design.dwg



BOUR ROAD

4
3
2
1

CROFTON RD

CLARENCE ST

2 3 4 5 6 7

LEGEND:

- EXISTING KERBLINE: Dashed blue line
- PROPOSED KERBLINE: Solid purple line
- PROPOSED CARRIAGEWAY BUILD-UP / RESURFACING: Grey shaded area
- PROPOSED FOOTPATH: Dark grey shaded area
- PROPOSED ON-ROAD CYCLE TRACK: Red shaded area
- PROPOSED CYCLE TRACK: Blue shaded area
- PROPOSED LANDSCAPED / GRASSED AREA: Green shaded area
- EXISTING TREES: Green circle with cross
- PROPOSED TREES: Green circle with cross
- RAISED CROSSING: Red hatched area
- PUBLIC REALM IMPROVEMENTS: Yellow shaded area



Dundrum Business Park,
Classon House,
Dundrum Road, Dublin 14,
Co. Dublin,
Ireland

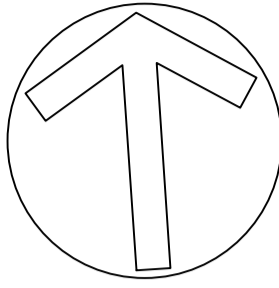
Phone: (01) 4851400
Email: transportation@jbbarry.ie

Notes

Rev.	Date	Drawn	Description	Chk'd	Appr.
P01	09/05	09/05	Issued for Review	XX	XX

Project Title: Living Streets - Coastal Mobility Route		Status: S3
Drawing Title: Preliminary Design Coastal Mobility Route Sheet 09 of 18		
Designed: BE	File Name:	Drawing No. 22410-BTL-XX-CMR-DR-CE-00083
Drawn: EP	Scale at A1: 1:250	Rev: P01
Approved: RC	Date: 04/04/2023	
Checked: RC		

File Name: R:\22 Projects\22410 - dlr\CC Review of Covid-19 Measures\02 - WIP\2D Drawings\22410-BTL-XX-CMR-DR-CE-00083_Coastal_Mobility_Route_Design.dwg



LEGEND:

EXISTING KERBLINE	
PROPOSED KERBLINE	
PROPOSED CARRIAGEWAY BUILD-UP / RESURFACING	
PROPOSED FOOTPATH	
PROPOSED ON-ROAD CYCLE TRACK	
PROPOSED CYCLE TRACK	
PROPOSED LANDSCAPED / GRASSED AREA	
EXISTING TREES	
PROPOSED TREES	
RAISED CROSSING	
PUBLIC REALM IMPROVEMENTS	



BARRY TRANSPORTATION

Dundrum Business Park,
Classon House,
Dundrum Road, Dublin 14,
Co. Dublin,
Ireland

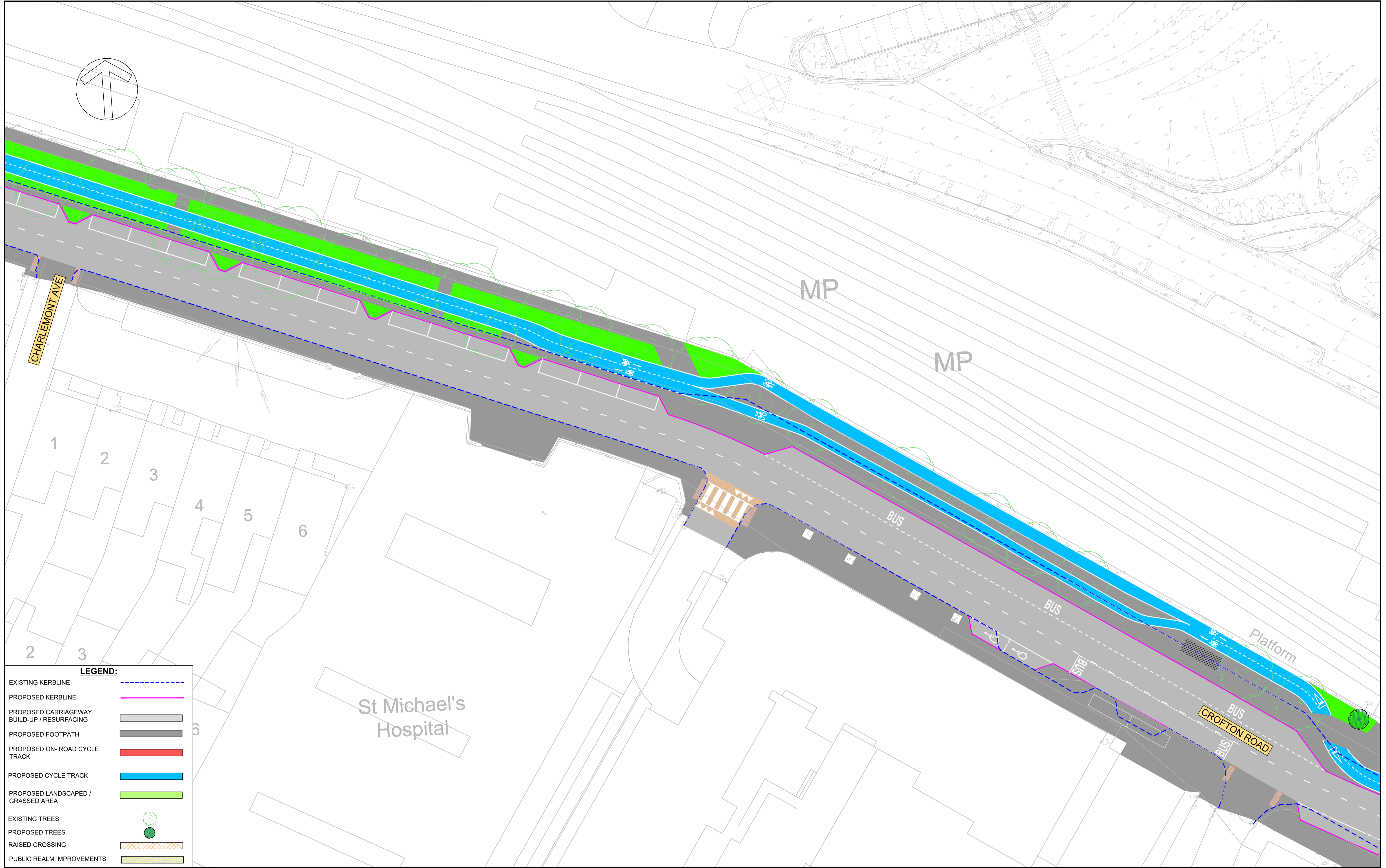
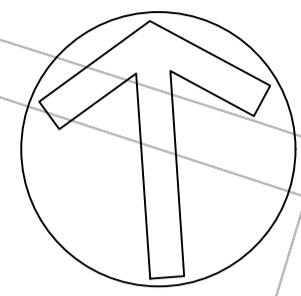
Phone: (01) 4851400
Email: transportation@jbbarry.ie

Notes

Rev.	Date	Drawn	Description	Chk'd	Appr.
P01	09/05	09/05	Issued for Review	XX	XX

Project Title: Living Streets - Coastal Mobility Route		Status: S3
Drawing Title: Preliminary Design Coastal Mobility Route Sheet 10 of 18		
Designed: BE	File Name:	Drawing No. 22410-BTL-XX-CMR-DR-CE-00083
Drawn: EP	Scale at A1: 1:250	Rev: P01
Approved: RC	Date: 04/04/2023	
Checked: RC		

File Name: R:\22 Projects\22410 - DL RCC Review of Covid-19 Measures\02 - WIP\2D Drawings\22410-BTL-XX-CMR-DR-CE-00083_Coastal_Mobility_Route_Designing.dwg



LEGEND:

- EXISTING KERBLINE
- PROPOSED KERBLINE
- PROPOSED CARRIAGEWAY BUILD-UP / RESURFACING
- PROPOSED FOOTPATH
- PROPOSED ON-ROAD CYCLE TRACK
- PROPOSED CYCLE TRACK
- PROPOSED LANDSCAPED / GRASSED AREA
- EXISTING TREES T
- PROPOSED TREES T
- RAISED CROSSING
- PUBLIC REALM IMPROVEMENTS



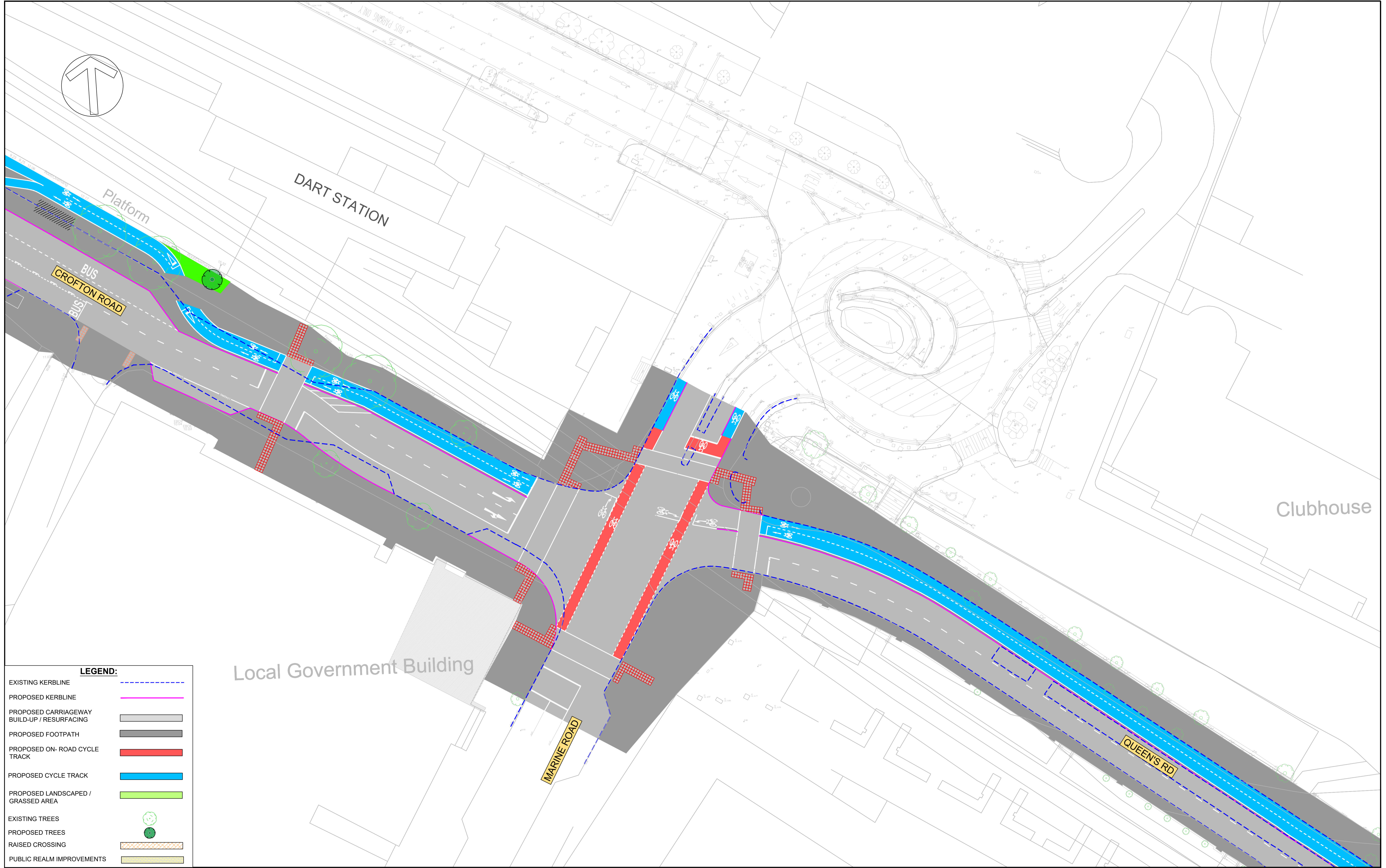
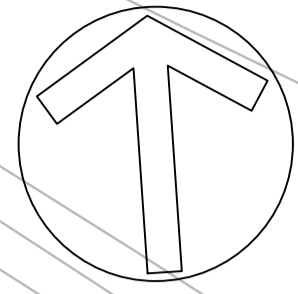
Dundrum Business Park,
 Classon House,
 Dundrum Road, Dublin 14,
 Co. Dublin,
 Ireland
 Phone: (01) 4851400
 Email: transportation@jbbarry.ie

Notes

Rev.	Date	Drawn	Description	Chk'd	Appr.
P01	09/05	09/05	Issued for Review	XX	XX

Project Title: Living Streets - Coastal Mobility Route		Status:
Drawing Title: Preliminary Design Coastal Mobility Route Sheet 11 of 18		S3
Designed: BE	File Name:	Drawing No.
Drawn: EP	Scale at A1: 1:250	22410-BTL-XX-CMR-DR-CE-00083
Approved: RC	Date: 04/04/2023	Rev: P01
Checked: RC		

File Name: R:\22 Projects\22410 - DLRCC Review of Covid-19 Measures\02 - WIP\2D Drawings\22410-BTL-XX-CMR-DR-CE-00083_Coastal_Mobility_Route_Designing.dwg



LEGEND:

EXISTING KERBLINE	
PROPOSED KERBLINE	
PROPOSED CARRIAGEWAY BUILD-UP / RESURFACING	
PROPOSED FOOTPATH	
PROPOSED ON-ROAD CYCLE TRACK	
PROPOSED CYCLE TRACK	
PROPOSED LANDSCAPED / GRASSED AREA	
EXISTING TREES	
PROPOSED TREES	
RAISED CROSSING	
PUBLIC REALM IMPROVEMENTS	



BARRY
TRANSPORTATION

Dundrum Business Park,
Classon House,
Dundrum Road, Dublin 14,
Co. Dublin,
Ireland

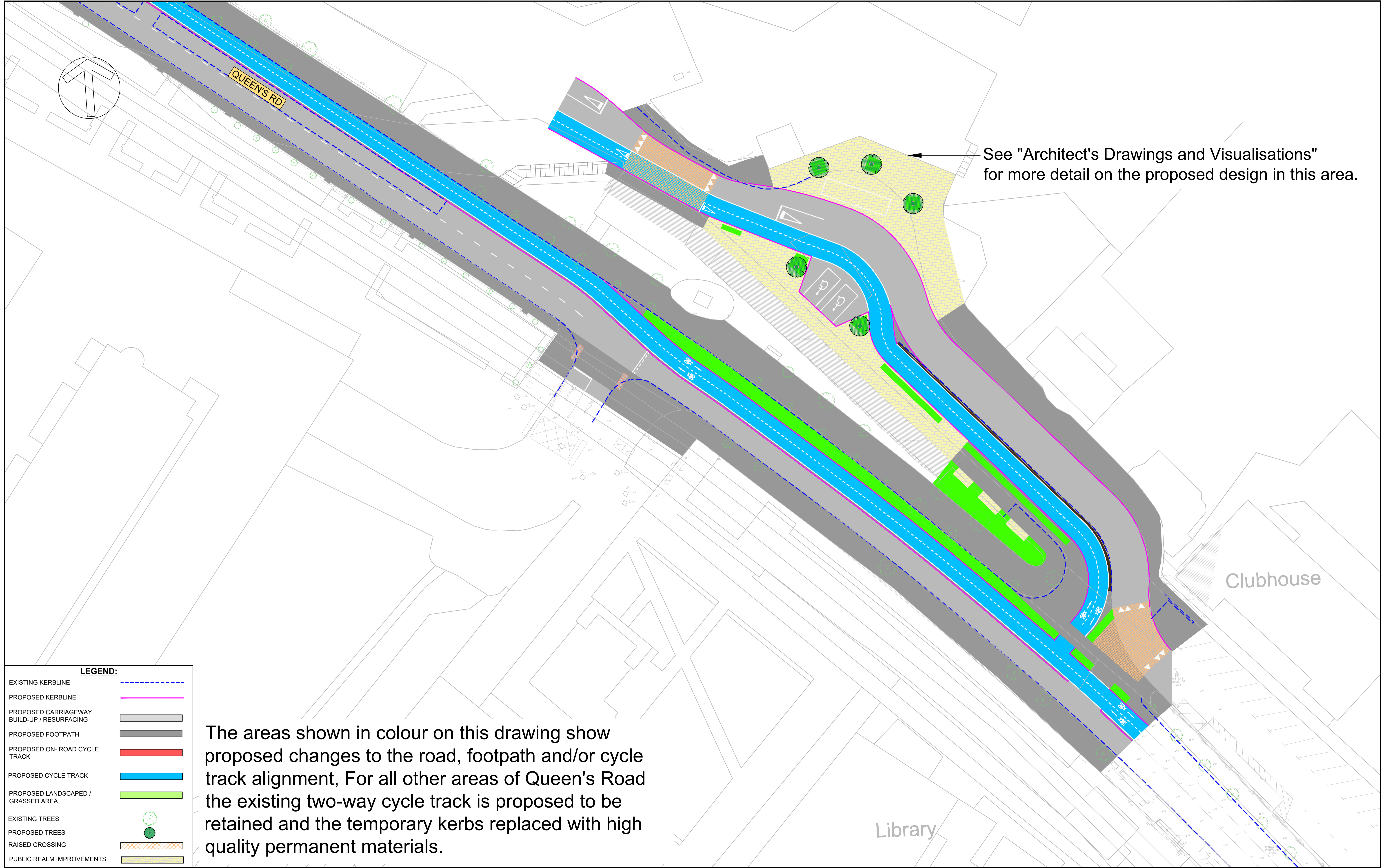
Phone: (01) 4851400
Email: transportation@jbbarry.ie

Notes

Rev.	Date	Drawn	Description	Chk'd	Appr.
P01	09/05	09/05	issued for Review	XX	XX

Project Title: Living Streets - Coastal Mobility Route		Status: S3
Drawing Title: Preliminary Design Coastal Mobility Route Sheet 12 of 18		
Designed: BE	File Name:	Drawing No. 22410-BTL-XX-CMR-DR-CE-00083
Drawn: EP	Scale at A1: 1:250	Rev: P01
Approved: RC	Date: 04/04/2023	
Checked: RC		

File Name: R022 Projects\22410 - DL RCC Review of Covid-19 Measures\00_WIP\2D Drawings\22410-BTL-XX-CMR-DR-CE-00083_Coastal_Mobility_Route_Design.dwg



See "Architect's Drawings and Visualisations" for more detail on the proposed design in this area.

LEGEND:

- EXISTING KERBLINE
- PROPOSED KERBLINE
- PROPOSED CARRIAGEWAY BUILD-UP / RESURFACING
- PROPOSED FOOTPATH
- PROPOSED ON-ROAD CYCLE TRACK
- PROPOSED CYCLE TRACK
- PROPOSED LANDSCAPED / GRASSED AREA
- EXISTING TREES T
- PROPOSED TREES T
- RAISED CROSSING
- PUBLIC REALM IMPROVEMENTS

The areas shown in colour on this drawing show proposed changes to the road, footpath and/or cycle track alignment, For all other areas of Queen's Road the existing two-way cycle track is proposed to be retained and the temporary kerbs replaced with high quality permanent materials.



BARRY
TRANSPORTATION

Dundrum Business Park,
Classon House,
Dundrum Road, Dublin 14,
Co. Dublin,
Ireland

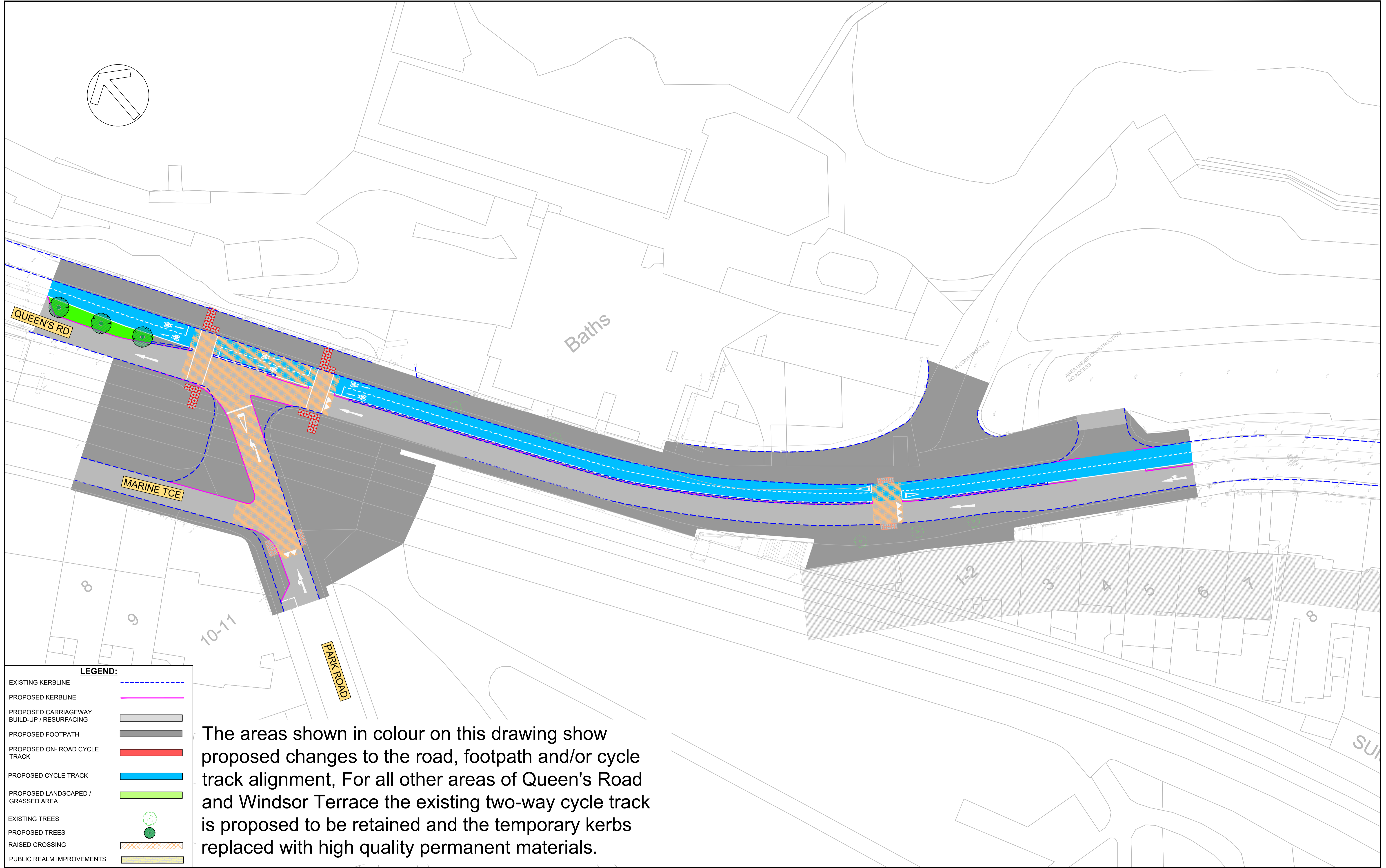

Phone: (01) 4851400
Email: transportation@jbbarry.ie

Notes

Rev.	Date	Drawn	Description	Chk'd	Appr.
P01	09/05	09/05	Issued for Review	XX	XX

Project Title: Living Streets - Coastal Mobility Route		Status: S3
Drawing Title: Preliminary Design Coastal Mobility Route Sheet 13 of 18		
Designed: BE	File Name: 22410-BTL-XX-CMR-DR-CE-00083	Drawing No. 22410-BTL-XX-CMR-DR-CE-00083
Drawn: EP	Scale at A1: 1:250	Rev: P01
Approved: RC	Date: 04/04/2023	
Checked: RC		

File Name: R022 Projects\22410 - DL RCC Review of Covid-19 Measures\02_WIP\2D Drawings\22410-BTL-XX-CMR-DR-CE-00083_Coastal_Mobility_Route_Design.dwg



LEGEND:

EXISTING KERBLINE	
PROPOSED KERBLINE	
PROPOSED CARRIAGEWAY BUILD-UP / RESURFACING	
PROPOSED FOOTPATH	
PROPOSED ON-ROAD CYCLE TRACK	
PROPOSED CYCLE TRACK	
PROPOSED LANDSCAPED / GRASSED AREA	
EXISTING TREES	
PROPOSED TREES	
RAISED CROSSING	
PUBLIC REALM IMPROVEMENTS	

The areas shown in colour on this drawing show proposed changes to the road, footpath and/or cycle track alignment, For all other areas of Queen's Road and Windsor Terrace the existing two-way cycle track is proposed to be retained and the temporary kerbs replaced with high quality permanent materials.



BARRY
TRANSPORTATION

Dundrum Business Park,
Classon House,
Dundrum Road, Dublin 14,
Co. Dublin,
Ireland

Phone: (01) 4851400
Email: transportation@jbbarry.ie

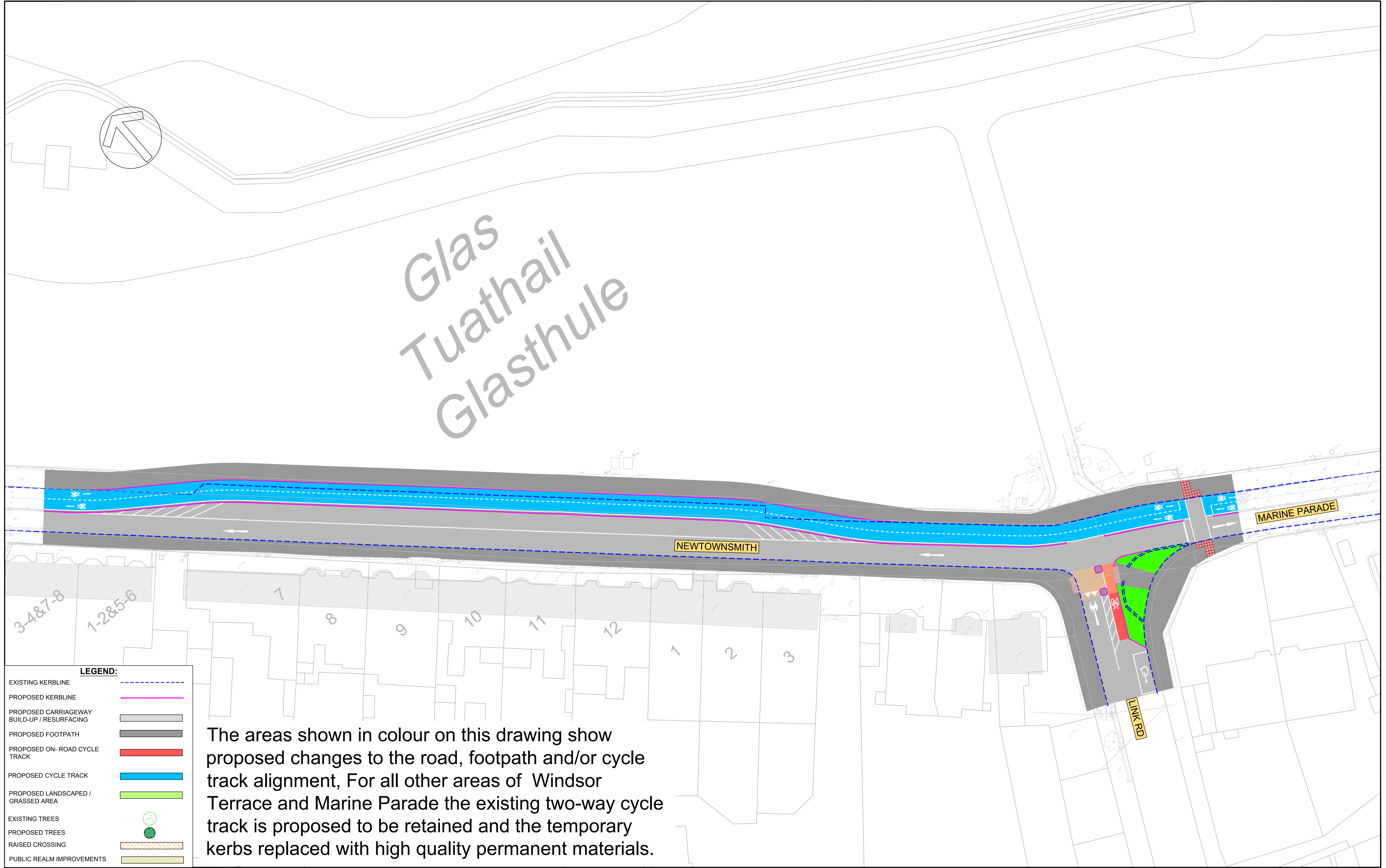
Notes

Rev.	Date	Drawn	Description	Chk'd	Appr.
P01	09/05	09/05	Issued for Review	XX	XX

Project Title: Living Streets - Coastal Mobility Route		Status: S3
Drawing Title: Preliminary Design Coastal Mobility Route Sheet 14 of 18		
Designed: BE	File Name:	Drawing No. 22410-BTL-XX-CMR-DR-CE-00083
Drawn: EP	Scale at A1: 1:250	Rev: P01
Approved: RC	Date: 04/04/2023	
Checked: RC		

File Name: R022 Projects\22410 - DL RCC Review of Covid-19 Measures\02_WIP\2D Drawings\22410-BTL-XX-CMR-DR-CE-00083_Coastal_Mobility_Route_Design.dwg

Glas
Tuathail
Glasthule



The areas shown in colour on this drawing show proposed changes to the road, footpath and/or cycle track alignment, For all other areas of Windsor Terrace and Marine Parade the existing two-way cycle track is proposed to be retained and the temporary kerbs replaced with high quality permanent materials.

LEGEND:

- EXISTING KERBLINE
- PROPOSED KERBLINE
- PROPOSED CARRIAGEWAY BUILD-UP / RESURFACING
- PROPOSED FOOTPATH
- PROPOSED ON-ROAD CYCLE TRACK
- PROPOSED CYCLE TRACK
- PROPOSED LANDSCAPED / GRASSED AREA
- EXISTING TREES T
- PROPOSED TREES T
- RAISED CROSSING
- PUBLIC REALM IMPROVEMENTS



BARRY
TRANSPORTATION

Dundrum Business Park,
Classon House,
Dundrum Road, Dublin 14,
Co. Dublin,
Ireland

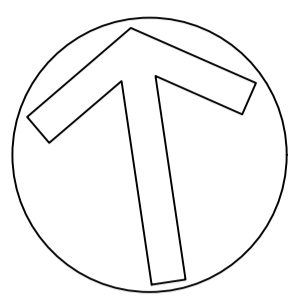
Phone: (01) 4851400
Email: transportation@jbbarry.ie

Notes

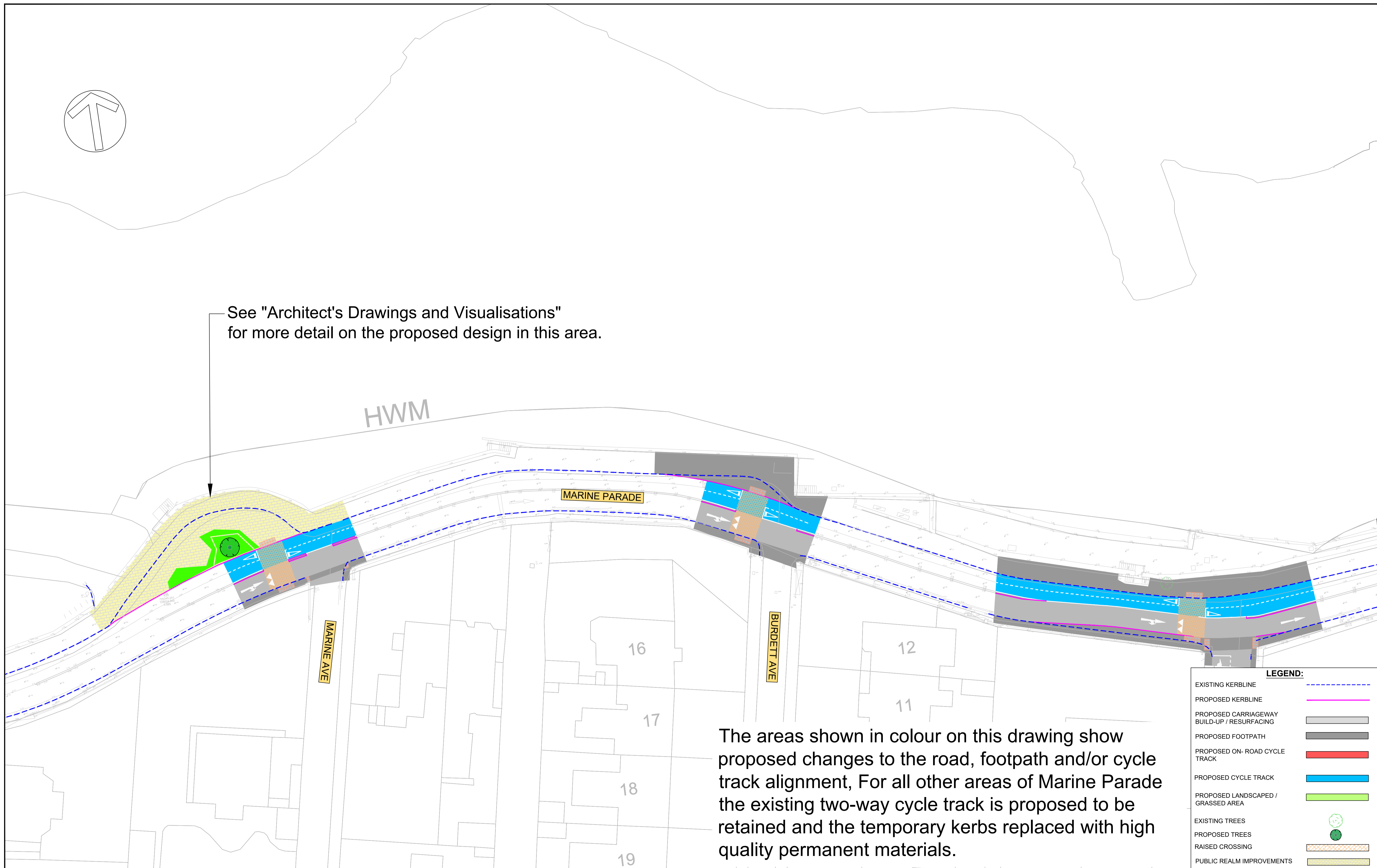
Rev.	Date	Drawn	Description	Chk'd	Appr.
P01	09/05	09/05	Issued for Review	XX	XX

Project Title: Living Streets - Coastal Mobility Route		Status: S3
Drawing Title: Preliminary Design Coastal Mobility Route Sheet 15 of 18		
Designed: BE	File Name:	Drawing No. 22410-BTL-XX-CMR-DR-CE-00083
Drawn: EP	Scale at A1: 1:250	Rev: P01
Approved: RC	Date: 04/04/2023	
Checked: RC		

File Name: R022 Projects\22410 - DL RCC Review of Covid-19 Measures\00_VIP\2D Drawings\22410-BTL-XX-CMR-DR-CE-00083_Coastal_Mobility_Route_Design.dwg



See "Architect's Drawings and Visualisations" for more detail on the proposed design in this area.



The areas shown in colour on this drawing show proposed changes to the road, footpath and/or cycle track alignment, For all other areas of Marine Parade the existing two-way cycle track is proposed to be retained and the temporary kerbs replaced with high quality permanent materials.

LEGEND:

- EXISTING KERBLINE (dashed blue line)
- PROPOSED KERBLINE (solid pink line)
- PROPOSED CARRIAGEWAY BUILD-UP / RESURFACING (grey shaded area)
- PROPOSED FOOTPATH (dark grey shaded area)
- PROPOSED ON-ROAD CYCLE TRACK (red shaded area)
- PROPOSED CYCLE TRACK (blue shaded area)
- PROPOSED LANDSCAPED / GRASSED AREA (light green shaded area)
- EXISTING TREES (green circle with crosshairs)
- PROPOSED TREES (green circle)
- RAISED CROSSING (orange hatched area)
- PUBLIC REALM IMPROVEMENTS (yellow shaded area)

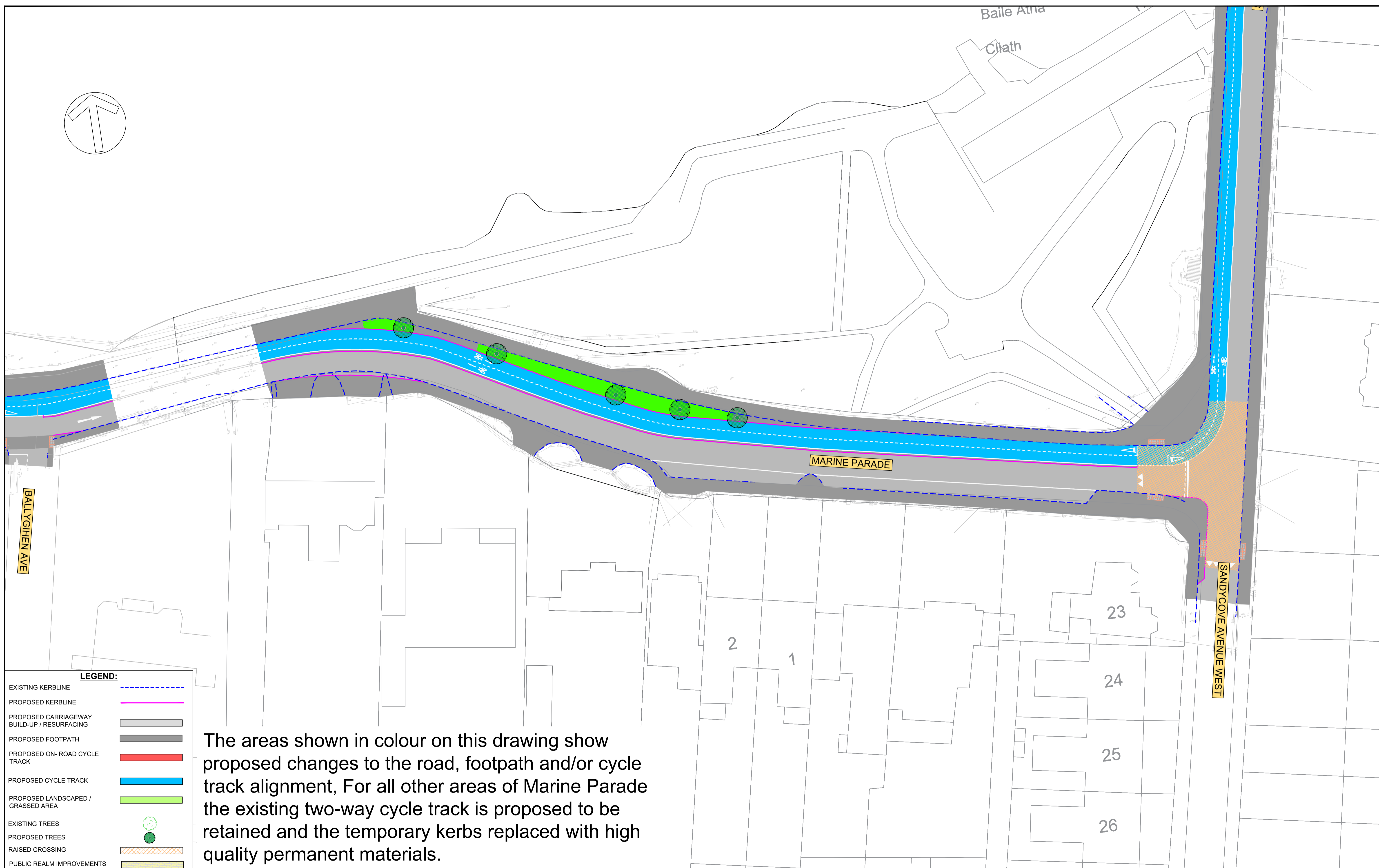
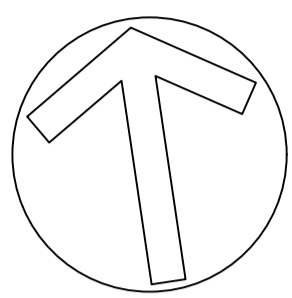


Dundrum Business Park,
Classon House,
Dundrum Road, Dublin 14,
Co. Dublin,
Ireland
Phone: (01) 4851400
Email: transportation@jbbarry.ie

Notes

Rev.	Date	Drawn	Description	Chk'd	Appr.
P01	09/05	09/05	issued for Review	XX	XX

Project Title: Living Streets - Coastal Mobility Route		Status: S3
Drawing Title: Preliminary Design Coastal Mobility Route Sheet 16 of 18		
Designed: BE	File Name: 22410-BTL-XX-CMR-DR-CE-00083	Drawing No. 22410-BTL-XX-CMR-DR-CE-00083
Drawn: EP	Scale at A1: 1:250	Rev: P01
Approved: RC	Date: 04/04/2023	
Checked: RC		



LEGEND:

- EXISTING KERBLINE
- PROPOSED KERBLINE
- PROPOSED CARRIAGEWAY BUILD-UP / RESURFACING
- PROPOSED FOOTPATH
- PROPOSED ON-ROAD CYCLE TRACK
- PROPOSED CYCLE TRACK
- PROPOSED LANDSCAPED / GRASSED AREA
- EXISTING TREES ●
- PROPOSED TREES ●
- RAISED CROSSING
- PUBLIC REALM IMPROVEMENTS

The areas shown in colour on this drawing show proposed changes to the road, footpath and/or cycle track alignment, For all other areas of Marine Parade the existing two-way cycle track is proposed to be retained and the temporary kerbs replaced with high quality permanent materials.



BARRY
TRANSPORTATION

Dundrum Business Park,
Classon House,
Dundrum Road, Dublin 14,
Co. Dublin,
Ireland

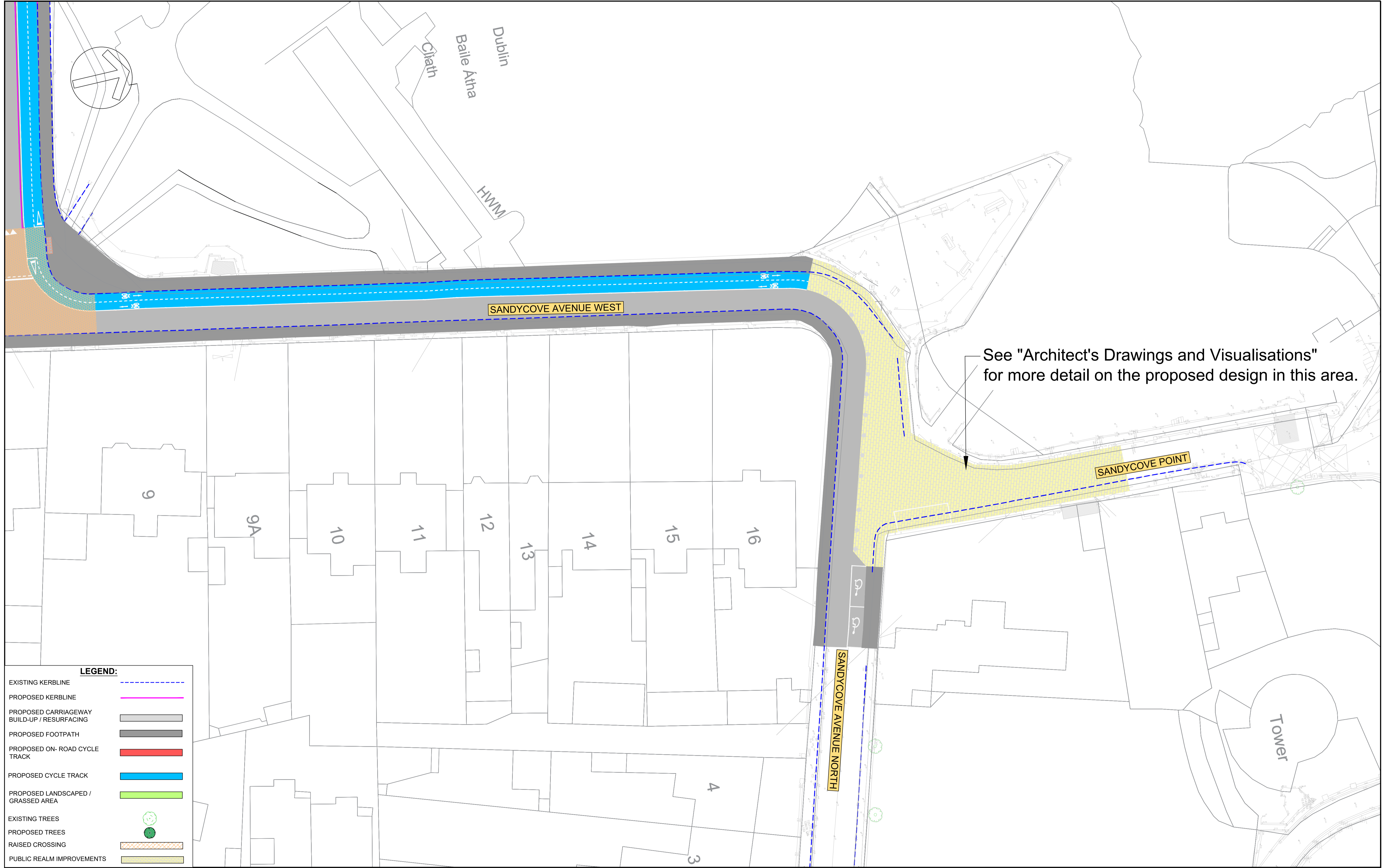
Phone: (01) 4851400
Email: transportation@jbbarry.ie

Notes

Rev.	Date	Drawn	Description	Chk'd	Appr.
P01	09/05	09/05	Issued for Review	XX	XX

Project Title: Living Streets - Coastal Mobility Route		Status: S3
Drawing Title: Preliminary Design Coastal Mobility Route Sheet 17 of 18		
Designed: BE	File Name:	Drawing No. 22410-BTL-XX-CMR-DR-CE-00083
Drawn: EP	Scale at A1: 1:250	Rev: P01
Approved: RC	Date: 04/04/2023	
Checked: RC		

File Name: R:\22 Projects\22410 - DL\RCC Review of Covid-19 Measures\03_VIP\2D Drawings\22410-BTL-XX-CMR-DR-CE-00083_Coastal_Mobility_Route_Design.dwg



See "Architect's Drawings and Visualisations" for more detail on the proposed design in this area.

LEGEND:

- EXISTING KERBLINE
- PROPOSED KERBLINE
- PROPOSED CARRIAGEWAY BUILD-UP / RESURFACING
- PROPOSED FOOTPATH
- PROPOSED ON-ROAD CYCLE TRACK
- PROPOSED CYCLE TRACK
- PROPOSED LANDSCAPED / GRASSED AREA
- EXISTING TREES T
- PROPOSED TREES T
- RAISED CROSSING
- PUBLIC REALM IMPROVEMENTS



BARRY
TRANSPORTATION

Dundrum Business Park,
Classon House,
Dundrum Road, Dublin 14,
Co. Dublin,
Ireland

Phone: (01) 4851400
Email: transportation@jbbarry.ie

Notes

Rev.	Date	Drawn	Description	Chk'd	Appr.
P01	09/05	09/05	Issued for Review	XX	XX

Project Title: Living Streets - Coastal Mobility Route		Status: S3
Drawing Title: Preliminary Design Coastal Mobility Route Sheet 18 of 18		
Designed: BE	File Name:	Drawing No. 22410-BTL-XX-CMR-DR-CE-00083
Drawn: EP	Scale at A1: 1:250	Rev: P01
Approved: RC	Date: 04/04/2023	
Checked: RC		

File Name: R:\22 Projects\22410 - DLRCC Review of Covid-19 Measures\02 - WIP\2D Drawings\22410-BTL-XX-CMR-DR-CE-00083_Coastal_Mobility_Route_Design.dwg