





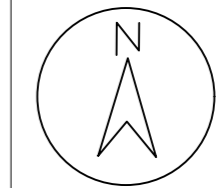


- LEGEND**
- TREE CONDITION CATEGORIES**
-  A TREES OF HIGH VALUE AND QUALITY
 -  B TREES OF MODERATE VALUE AND QUALITY
 -  C TREES OF LOW QUALITY AND VALUE
 -  U TREES OF VERY LOW QUALITY AND VALUE RECOMMENDED FOR REMOVAL
 -  TREE CONSTRAINTS
 -  SURVEY BOUNDARY

Drawing to be interpreted with reference to Tree Survey document

Tree constraints shown are calculated from guidelines contained within BS5837 (2012). This outline should not be interpreted as the exact extent of root spread however it is considered the optimal area to be retained free of developmental impacts. Natural and/or man made barriers such as waterlogged soil or buildings may restrict the spread of tree roots. Crown spreads may also prove to be a constraint particularly where crown reduction may not be possible. The constraints lines shown on this drawing are therefore a guide only. An on-site assessment should be undertaken in the event of any developments being planned within the areas shown for retained trees.



REVISIONS

REV	DATE	DESCRIPTION

PROJECT: BALLALY, SANDYFORD, DUBLIN 16	JOB NO. TLOT-BAL001
---	------------------------

DRAWING: TREE SURVEY AND CONSTRAINTS	DATE: 26-09-23	SCALE: 1:500@ A2
---	-------------------	---------------------

DRAWN BY: CIARAN KEATING	CK INITIALS
--------------------------	----------------

STATUS: INFORMATION

DRAWING NO: 101

NOTES
Do Not Scale. Use Figured Dimensions Only.
Not for Construction. Purpose unless Specifically Marked.
© THIS DRAWING IS COPYRIGHT OF CMK HORTICULTURE + ARBORCULTURE LTD.

