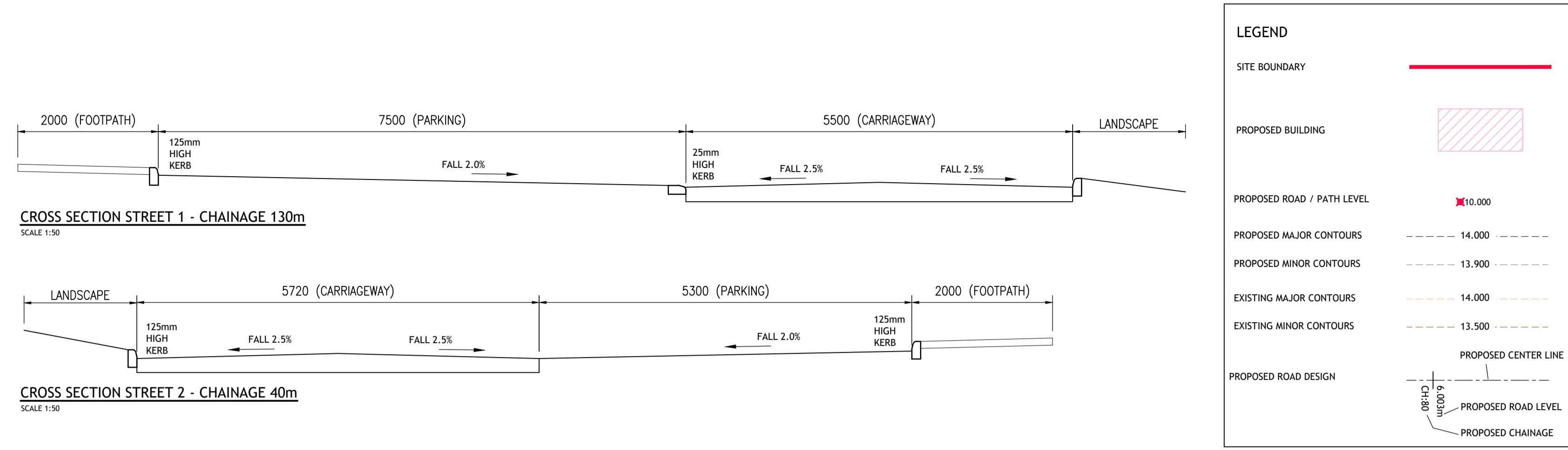


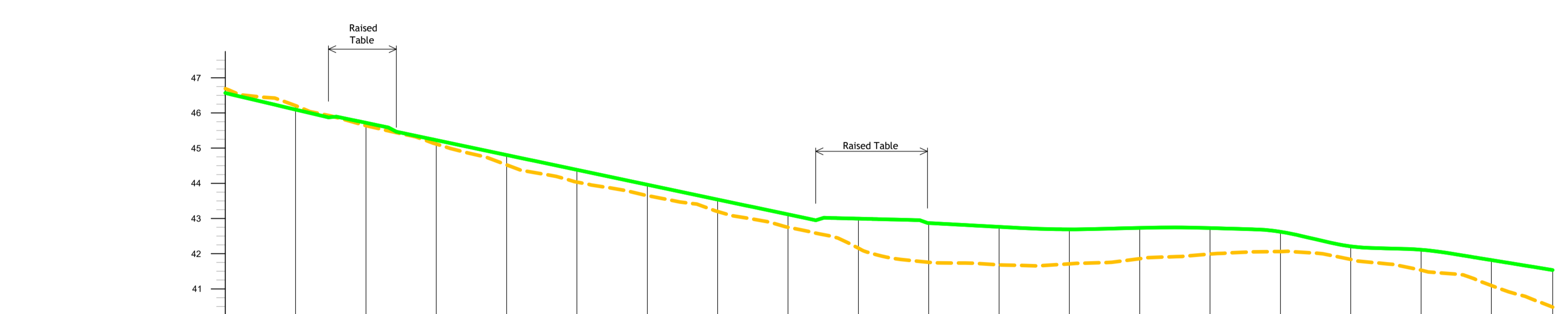
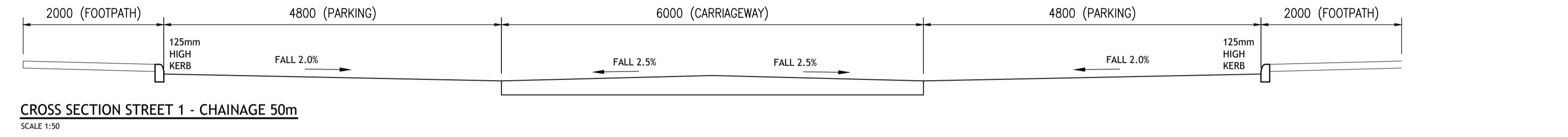
PROPOSED ROADS LAYOUT  
SCALE 1:500

Taitte Éireann Licence No. CYAL50378050  
© Taitte Éireann - Surveying.



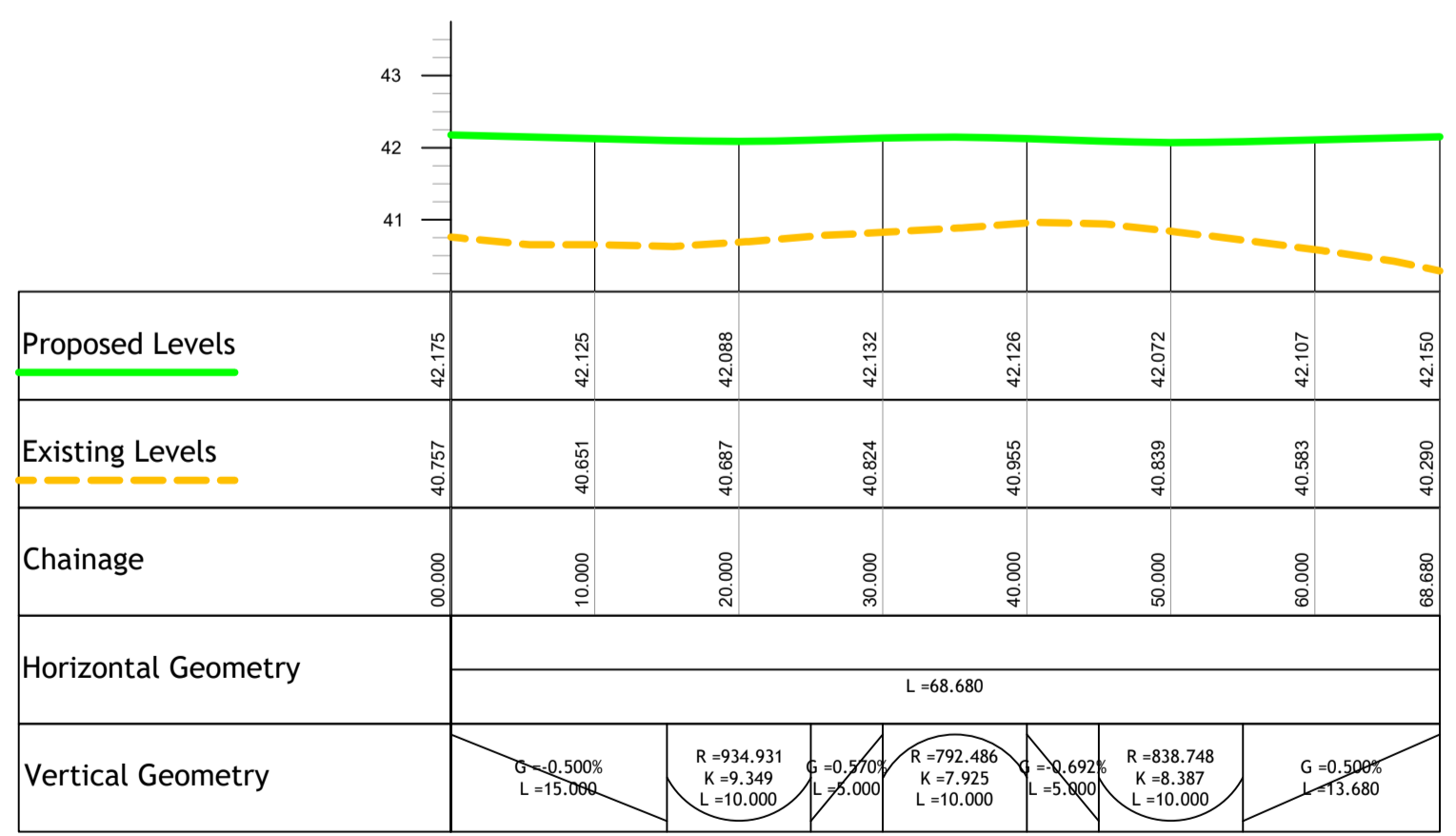
**LEGEND**

- SITE BOUNDARY: Solid red line
- PROPOSED BUILDING: Hatched area
- PROPOSED ROAD / PATH LEVEL: Red 'x' symbol
- PROPOSED MAJOR CONTOURS: Dashed line with 'x' symbol
- PROPOSED MINOR CONTOURS: Dashed line
- EXISTING MAJOR CONTOURS: Dashed line with 'x' symbol
- EXISTING MINOR CONTOURS: Dashed line
- PROPOSED CENTER LINE: Dashed line with 'x' symbol
- PROPOSED ROAD LEVEL: Dashed line with 'x' symbol
- PROPOSED CHAINAGE: Dashed line with 'x' symbol



<b>Proposed Levels</b>	46.965	46.984	46.719	45.226	44.854	44.382	43.960	43.539	43.117	42.995	42.869	42.752	42.662	42.734	42.750	42.823	42.208	42.112	41.617	41.535									
<b>Existing Levels</b>	46.692	46.226	45.640	45.114	44.523	44.034	43.540	43.198	42.751	42.158	41.755	41.683	41.709	41.857	41.989	42.062	41.837	41.532	41.094	40.484									
<b>Chainage</b>	00.000	10.000	20.000	30.000	40.000	50.000	60.000	70.000	80.000	90.000	100.000	110.000	120.000	130.000	140.000	150.000	160.000	170.000	180.000	188.518									
<b>Horizontal Geometry</b>	L=22.507		R=200.000 L=7.149		L=55.552						R=6.000 L=9.423		L=80.896						R=6.081 L=8.680		L=4.512								
<b>Vertical Geomtry</b>	G=-4.709% L=14.874		G=-0.522% L=11.25		G=-4.218% L=59.633						G=-0.522% L=13.267		G=-1.678% L=13.374		R=639.176 K=6.392 L=10.000		G=-0.500% L=6.791		R=918.189 K=9.182 L=10.000		G=-0.589% L=6.321		R=148.928 K=1.489 L=6.000		R=145.709 K=1.457 L=6.000		R=219.133 K=2.191 L=6.000		G=-3.238% L=15.144

STREET 1 - LONGSECTION  
SCALE: H 1:500, V 1:100. DATUM: 40.000



STREET 2 - LONGSECTION  
SCALE: H 1:500, V 1:100. DATUM: 40.000

© PUNCH Consulting Engineers  
This drawing and any design herein is the copyright of the Consultants and must not be reproduced without their written consent.  
All drawings remain the property of the Consultants.  
Figured dimension only to be taken from this drawing.  
Consultants to be informed immediately of any discrepancies before work proceeds.

COLOUR DRAWING

NSAI Certified

Rev	Amendment	By	Date	Rev	Amendment	By	Date	Client:
C01	DRAFT PLANNING ISSUE	PJM	2024-04-12					
C02	REVISED AS PER SWA & RSA COMMENTS	PJM	2024-04-19					
C03	PLANNING APPLICATION	PJM	2024-06-25					

**PUNCH**  
consulting engineers  
Dublin | Limerick | Cork | Galway | Glasgow  
Carnegie House Library Road,  
Dun Laoghaire, Co. Dublin, A96 CW7  
t+353 1 271 2200 | w.punchconsulting.com

Project: RESIDENTIAL DEVELOPMENT LEHAUNSTOWN, CHERRYWOOD  
Title: PROPOSED ROADS LAYOUT & LEVELS  
Drawn: PJ Mulcahy  
Date drawn: 2023-11-14  
Technician Check: PJ Mulcahy  
Engineer Check: Mark Richardson  
Approved: Leonard Brennan  
Project No: 232250  
Model Ref: 232250-PUNCH-XX-XX-M2-C-0403  
Drawing Status: AD (Planning)  
Scale @ A1: As Shown  
232250-PUNCH-XX-XX-DR-C-0403  
Revision: C03