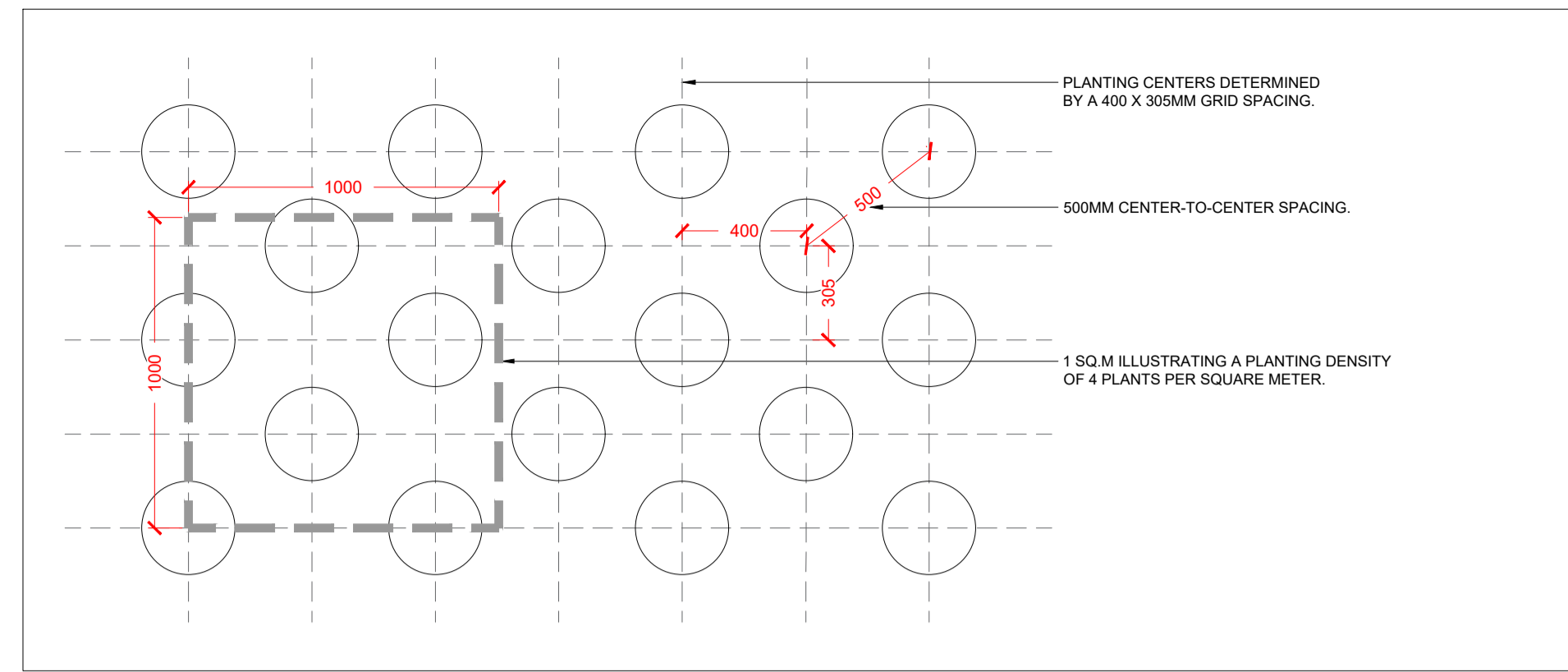
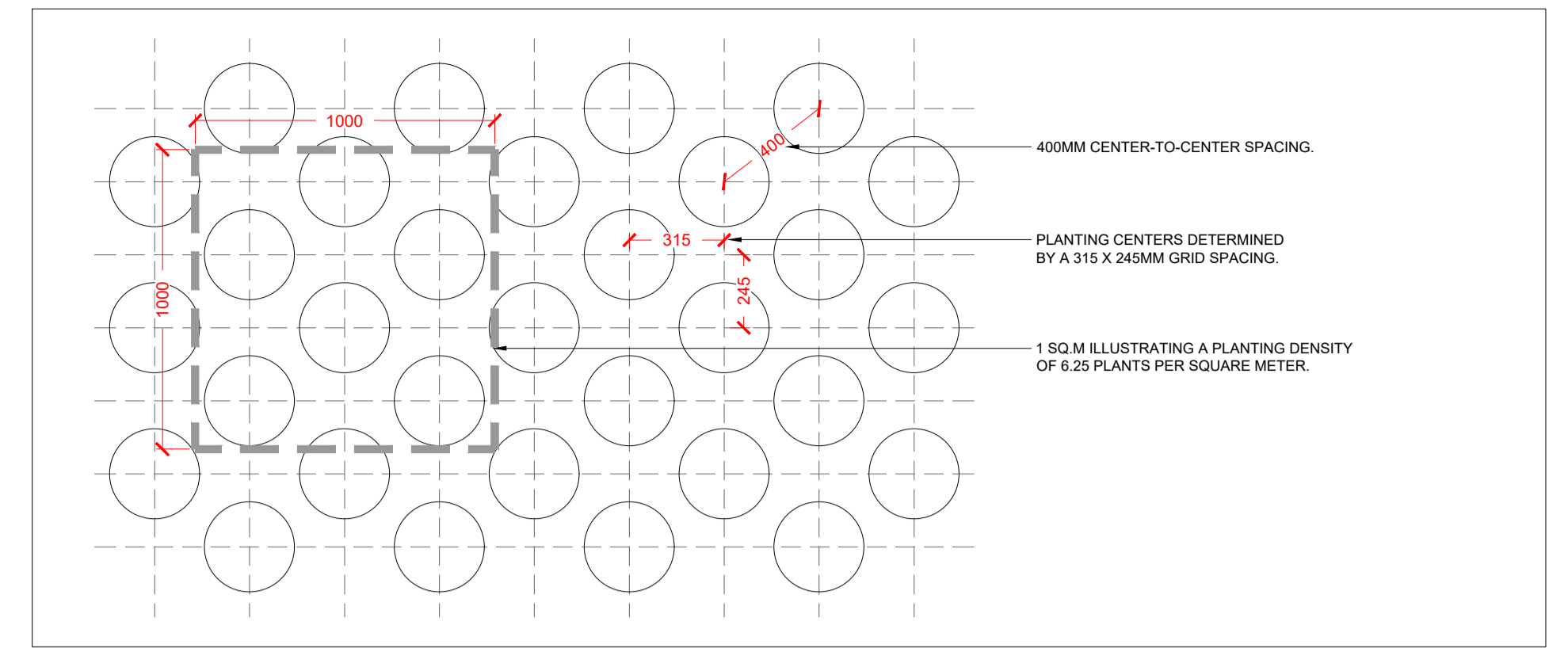


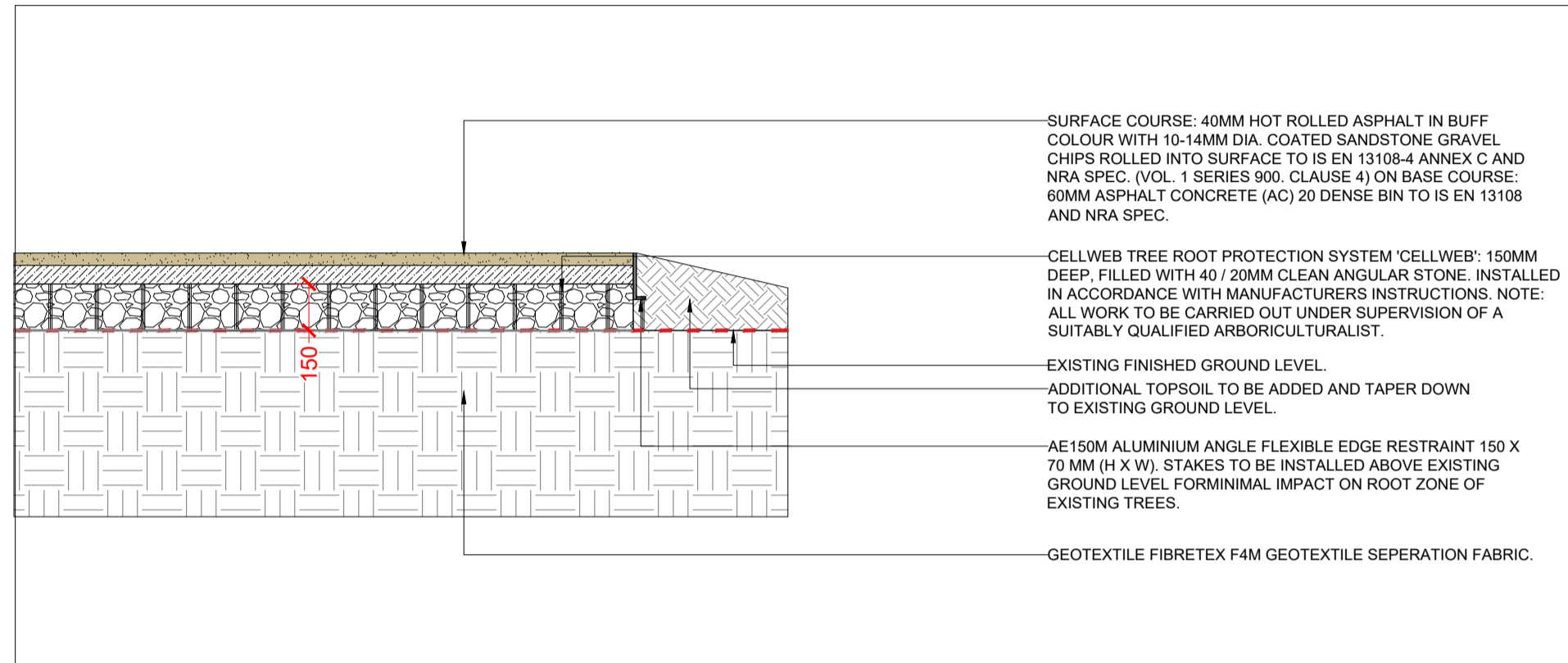
2.78 PER SQM MATRIX
SCALE 1:20 / A1



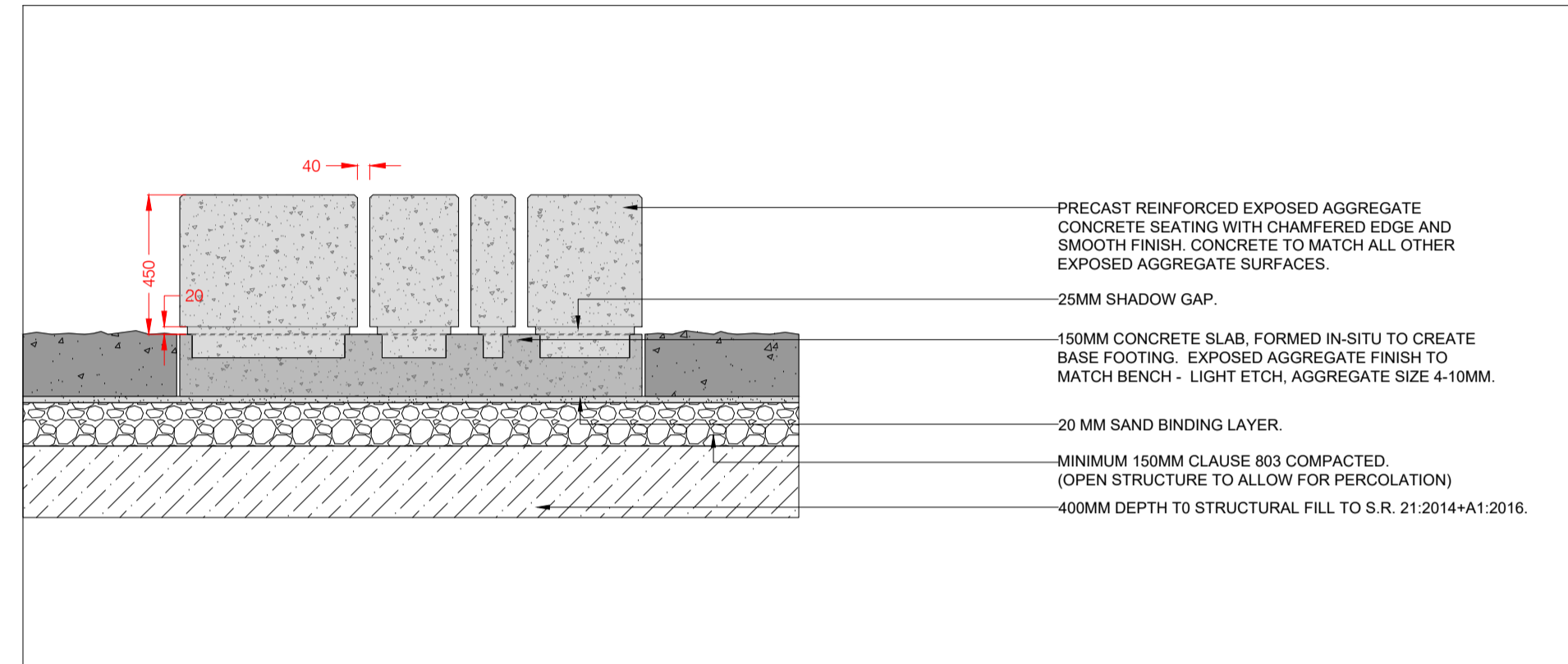
4 PER SQM MATRIX
SCALE 1:20 / A1



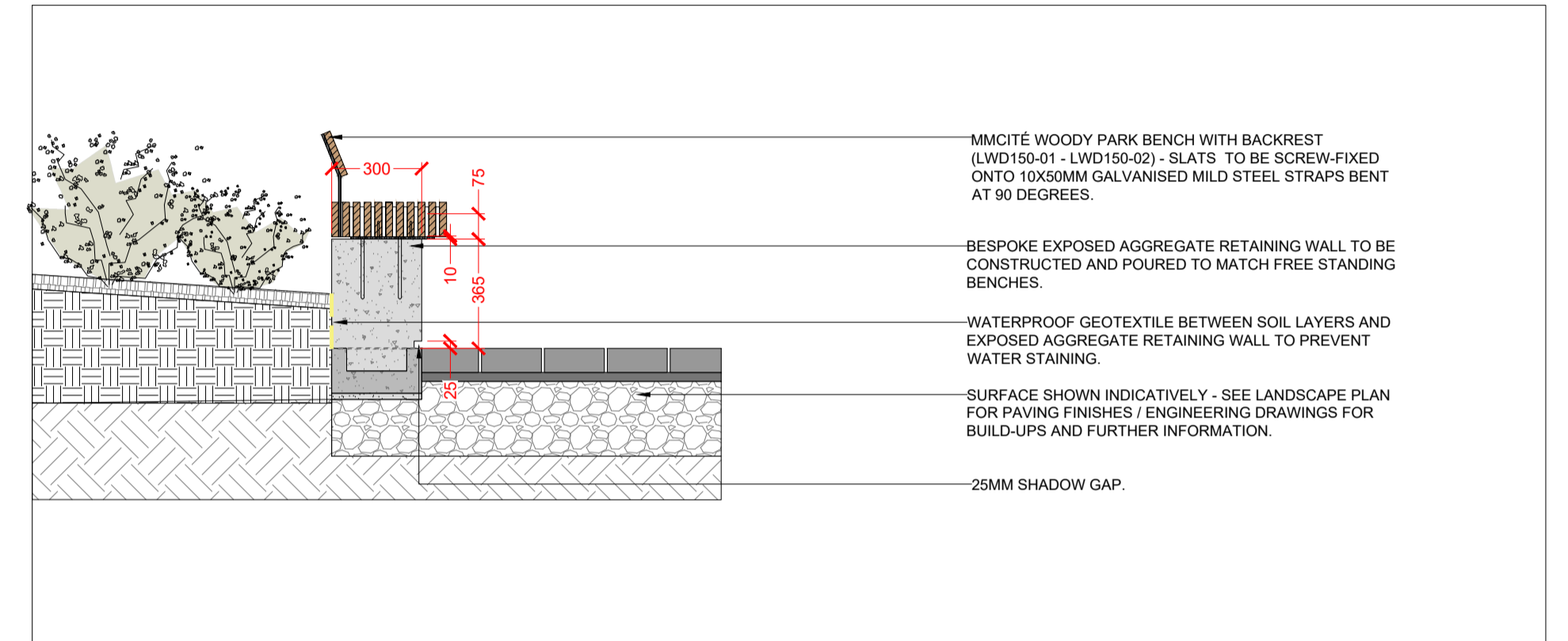
6.25 PER SQM MATRIX
SCALE 1:20 / A1



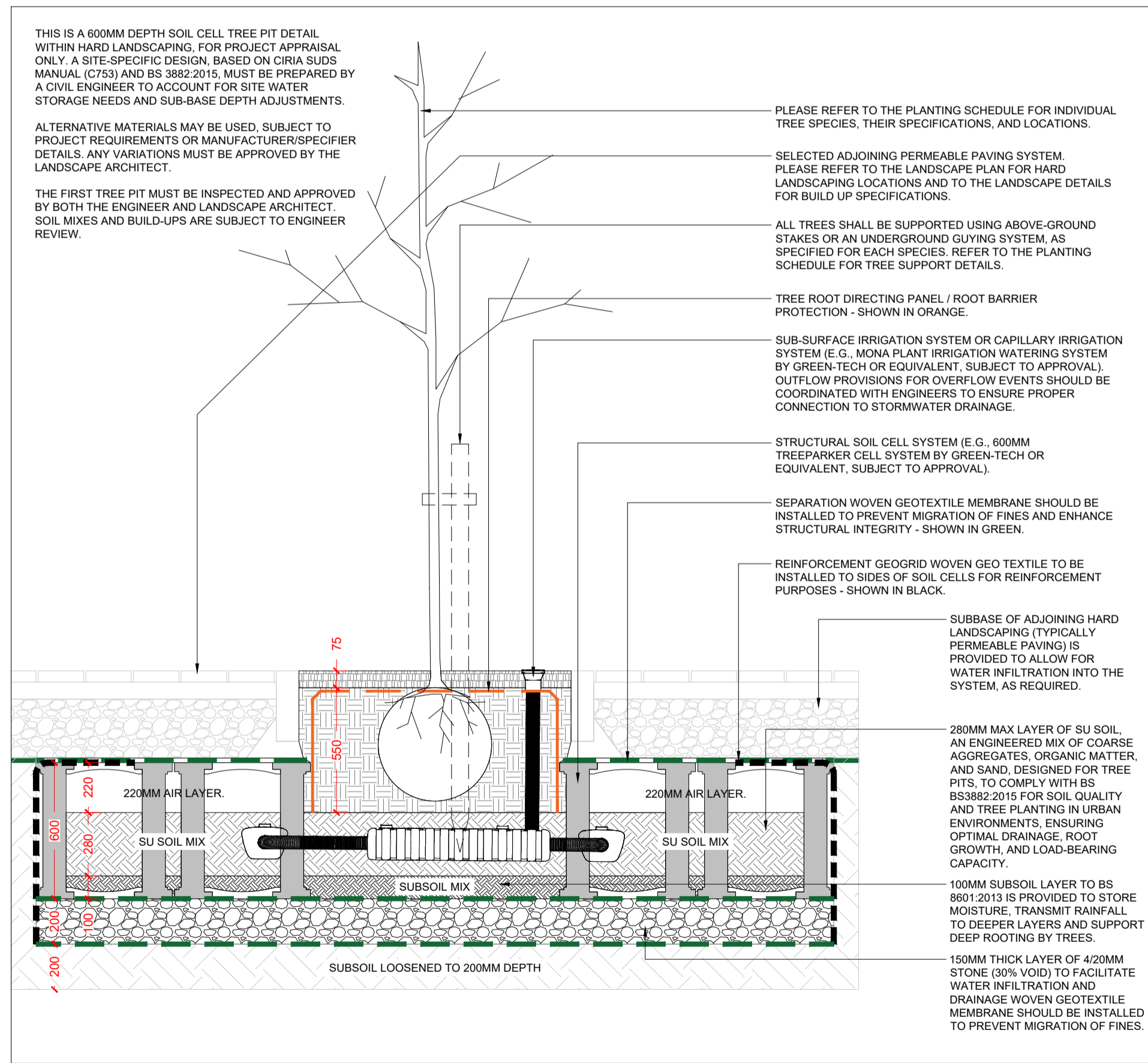
'NO DIG' CONSTRUCTION DETAIL - GEOCELL TO BE USED IN AREAS OF TREE/HEDGEROW PROTECTION
SCALE 1:20 / A1



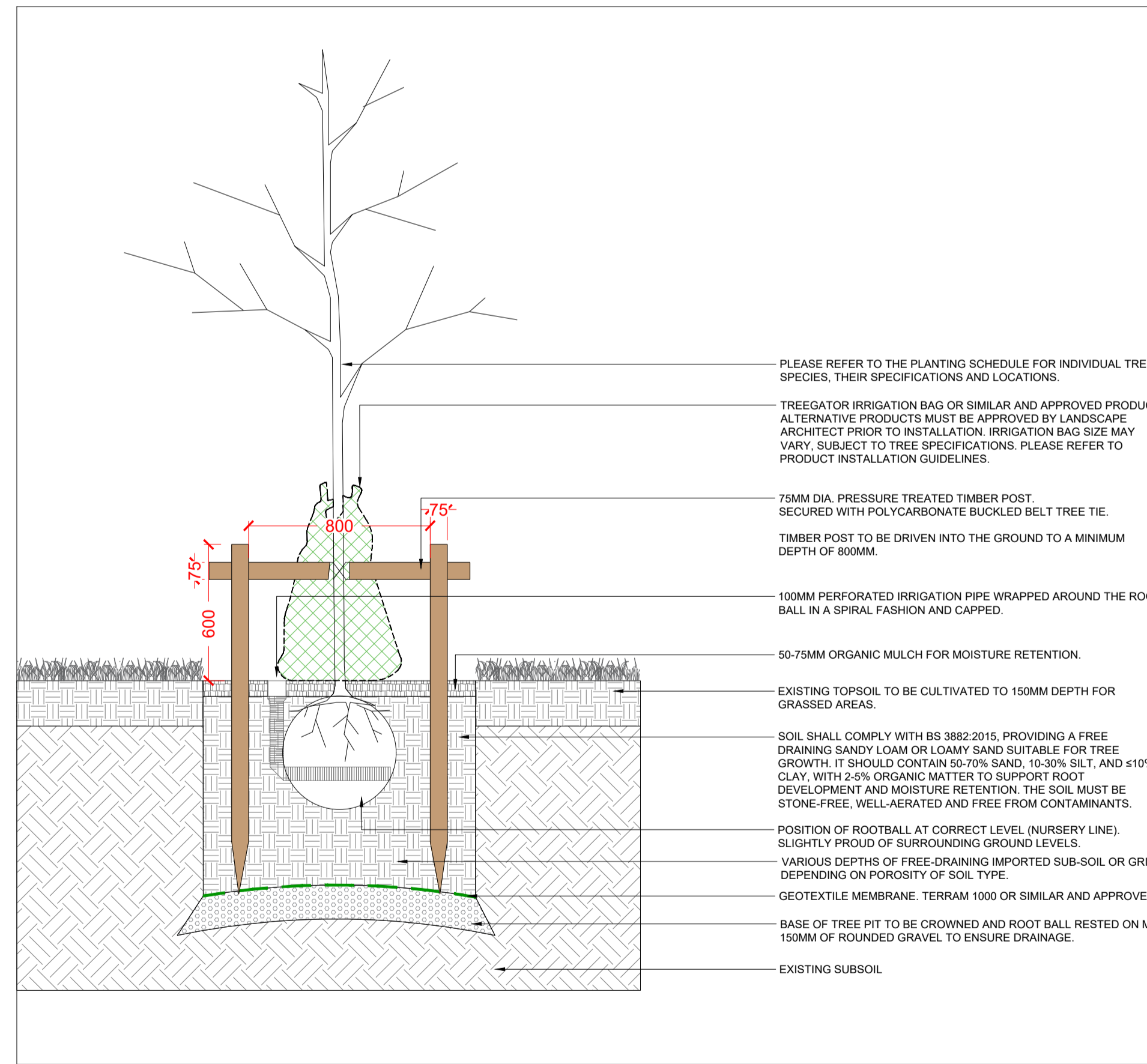
BESPOKE EXPOSED AGGREGATE CONCRETE BENCH
SCALE 1:20 / A1



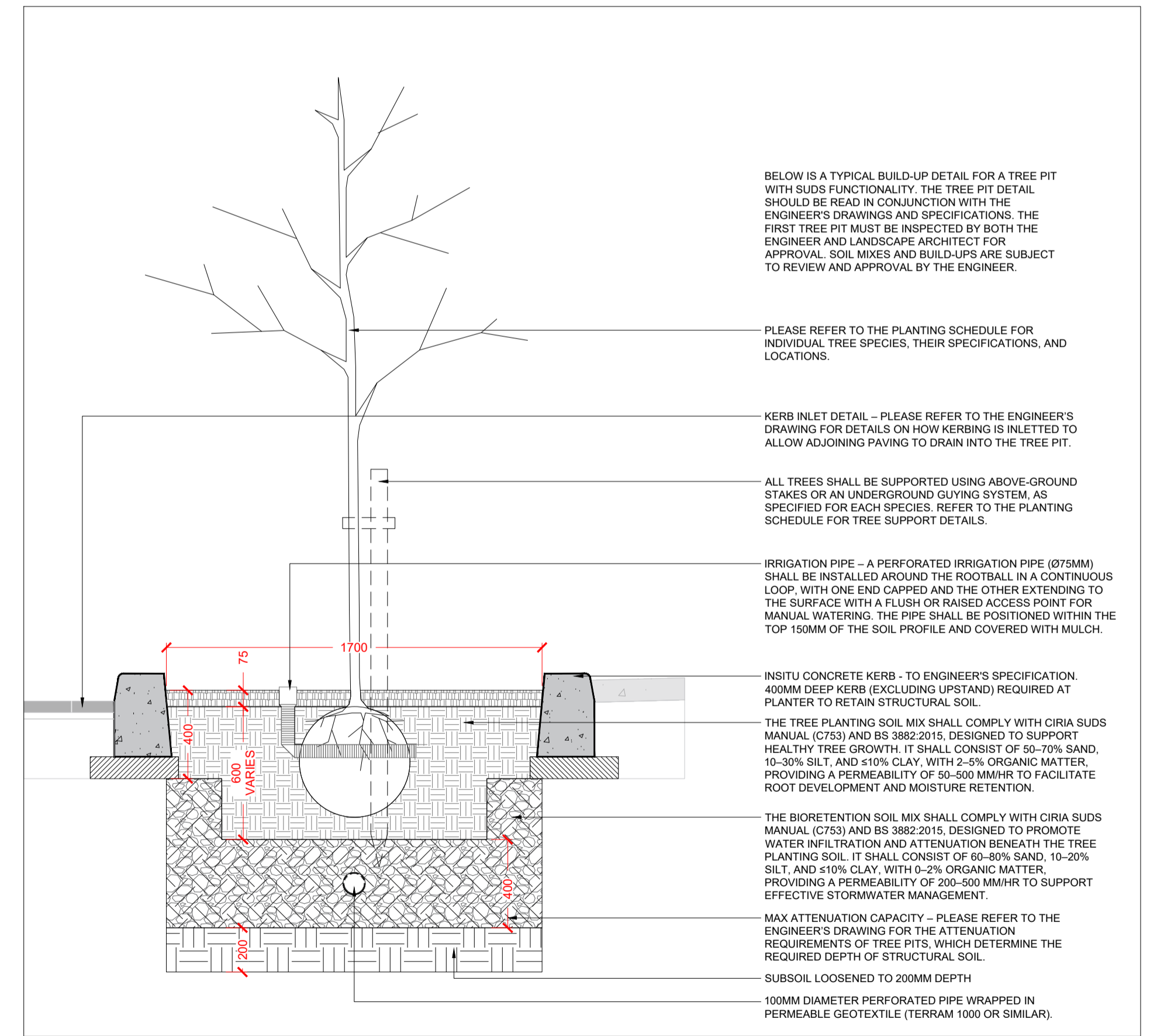
BESPOKE EXPOSED AGGREGATE RETAINING WALL EDGE / TOP OF WALL SEATING
SCALE 1:20 / A1



SOIL CELL TREE PIT
SCALE 1:20 / A1



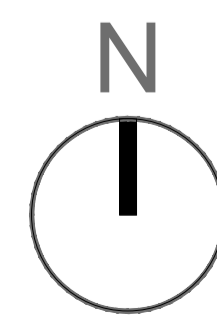
TREE IRRIGATION BAG DETAIL
SCALE 1:20 / A1



TREE PIT WITH SUDS FUNCTIONALITY
SCALE 1:20 / A1

DO NOT SCALE FROM THIS DRAWING. WORK ONLY FROM FIGURED DIMENSIONS
ALL ERRORS AND OMISSIONS ARE TO BE REPORTED TO LANDSCAPE ARCHITECT

REV.	DATE:	REFERENCE:	BY:	REV.	DATE:	REFERENCE:	BY:
A	2026-02-18	HARD & SOFT LANDSCAPE DETAILS (1/2)	CC				



MURPHY+SHEANON
Horticulture & Landscape Architecture

Contact : colum@murphysheanon.ie
Tel : +353860787147
Address : Ground Floor, Mounttown House,
Lower Mounttown Road,
Glenageary, Co.Dublin

CLIENT: DUN LAOGHAIRE-RATHDOWN COUNTY COUNCIL C/O ABK ARCHITECTS	DRAWING NUMBER: 531-PD-06
PROJECT: LEHAUNSTOWN RESIDENTIAL DEVELOPMENT, CHERRYWOOD	PROJECT NUMBER: 23-531
TITLE: HARD & SOFT LANDSCAPE DETAILS (1/2)	PROJECT STATUS: PLANNING
CAD FILE REFERENCE: h:\shared drives\murphy sheanon office\m+s_office\jobs\2312531 - cherrywood\m+s\2. planning\23-531-pd-01 v2.02.26.dwg	SHEET NO: REV. A
	DATE: FEBRUARY 2026
	SCALE: 1:20 / A1
	DRAWN BY: CC
	CHECKED BY: DM/CS