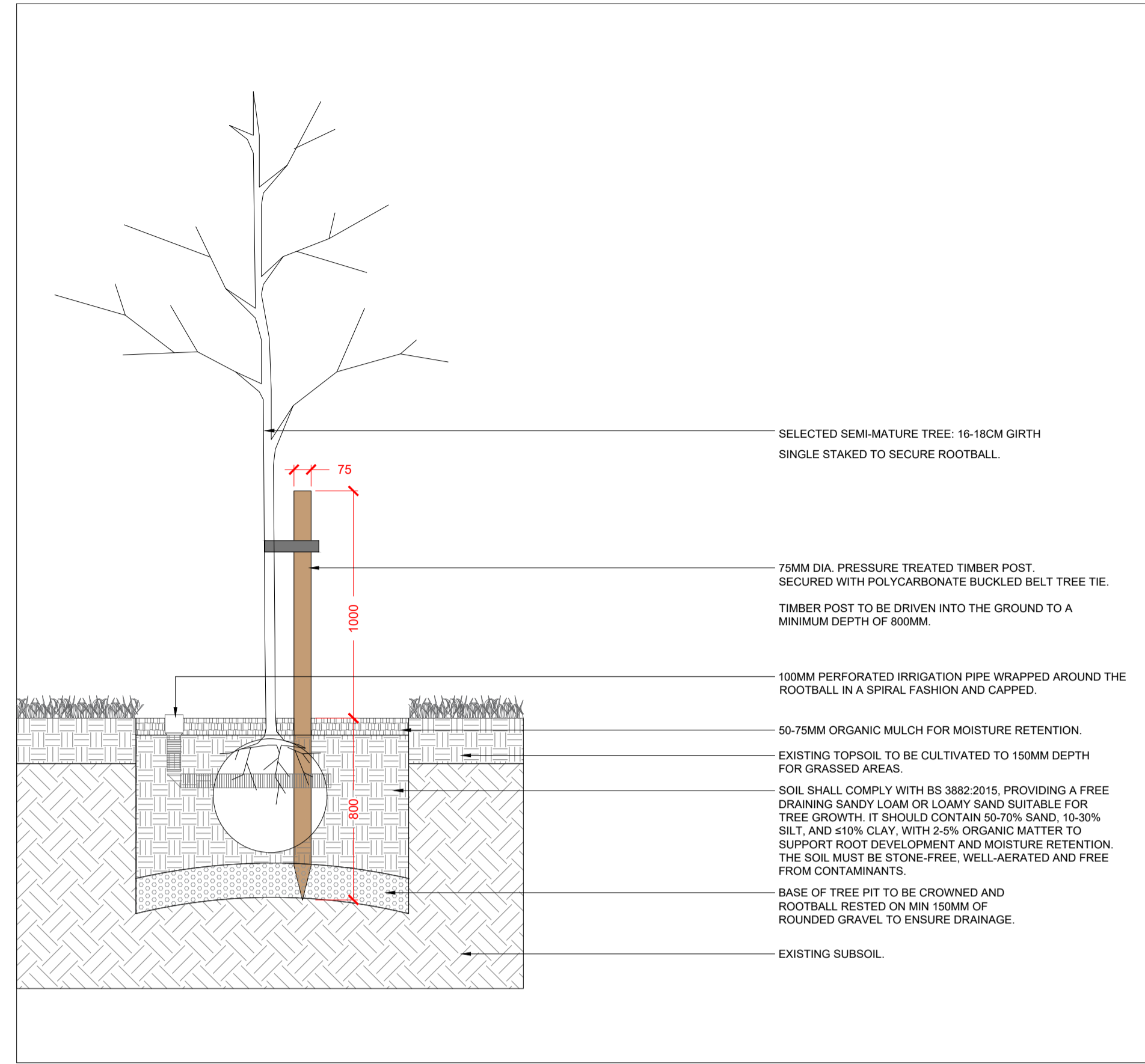
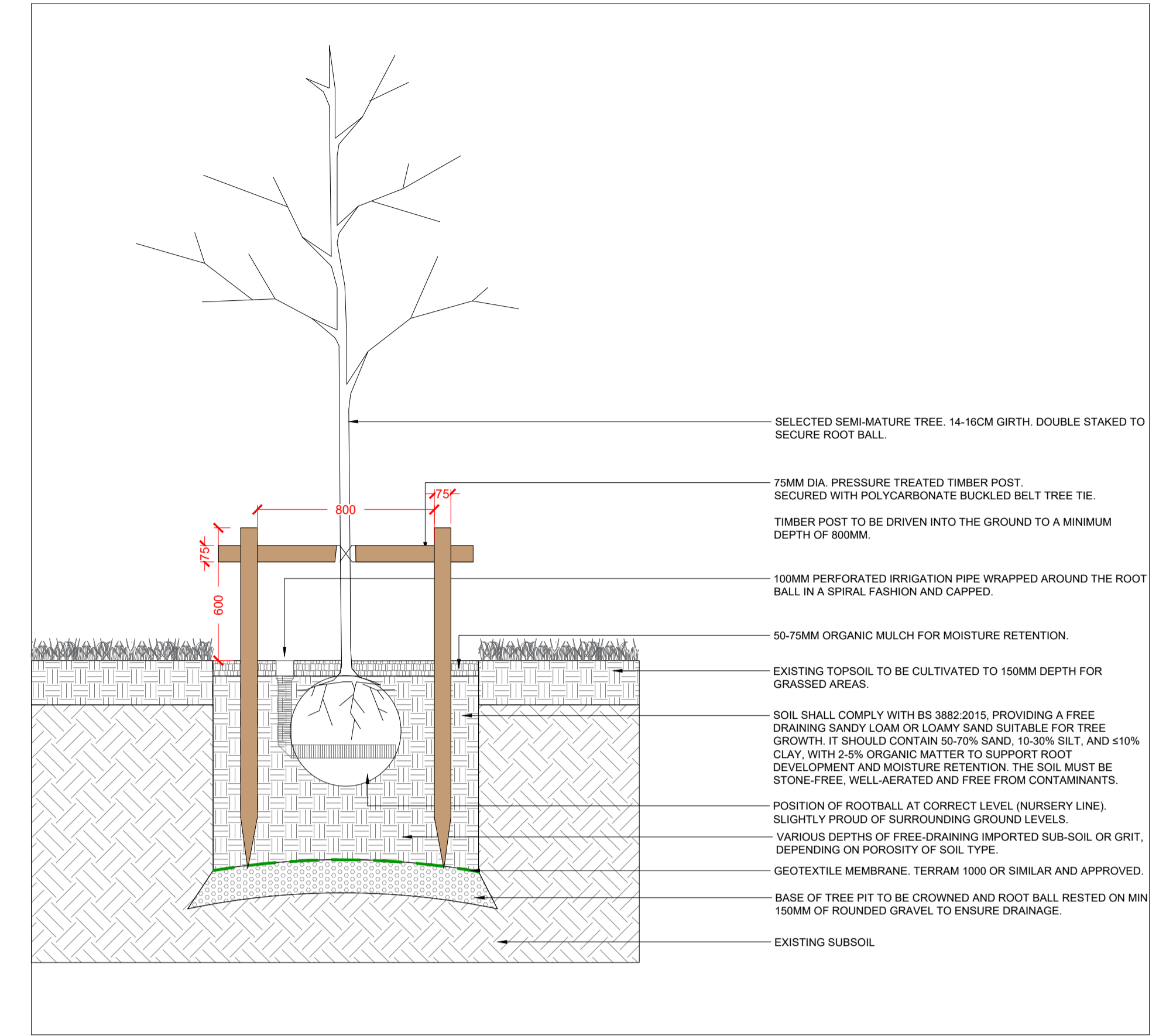


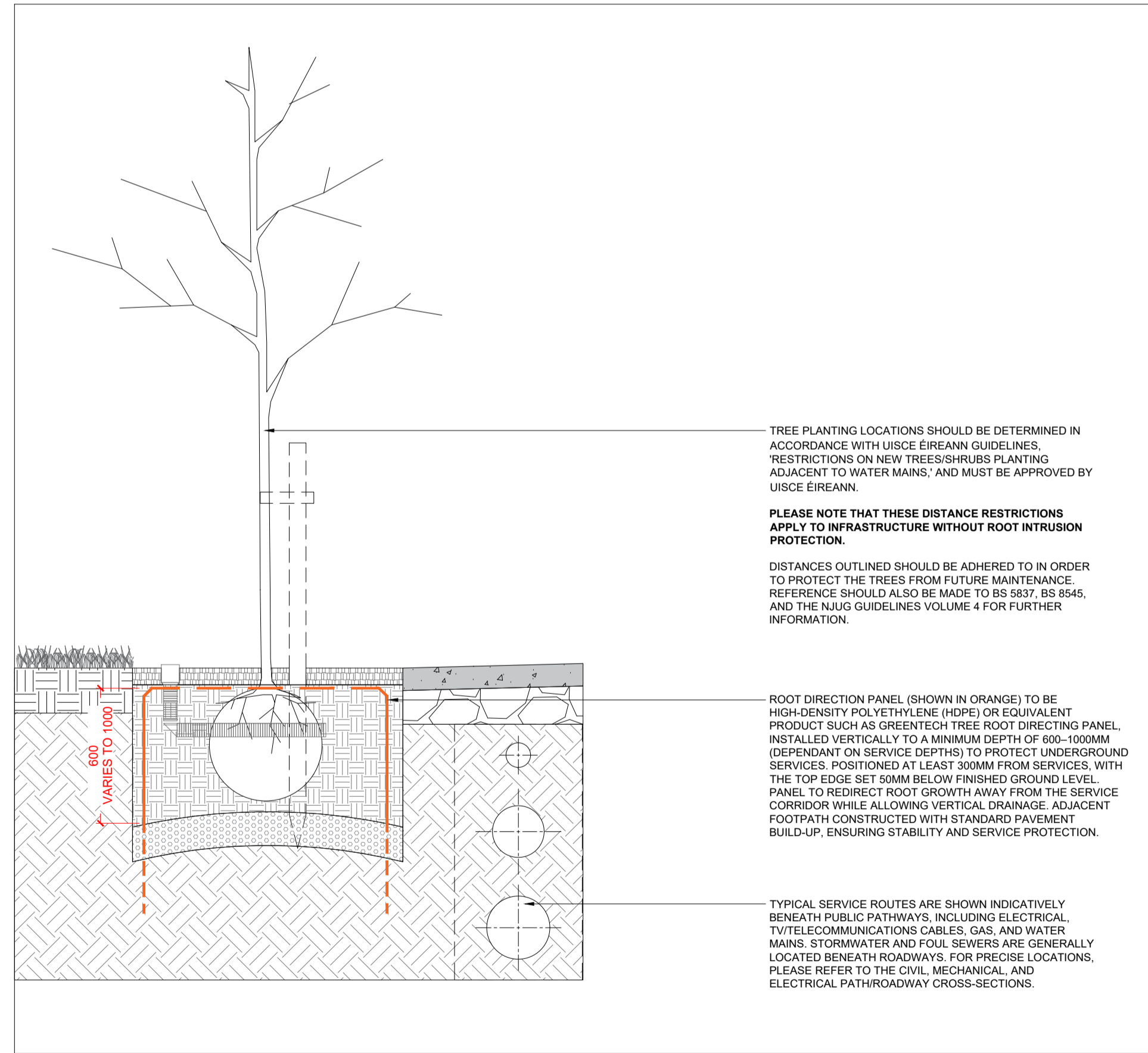
**UNDERGROUND GUYING**  
SCALE 1:20 / A1



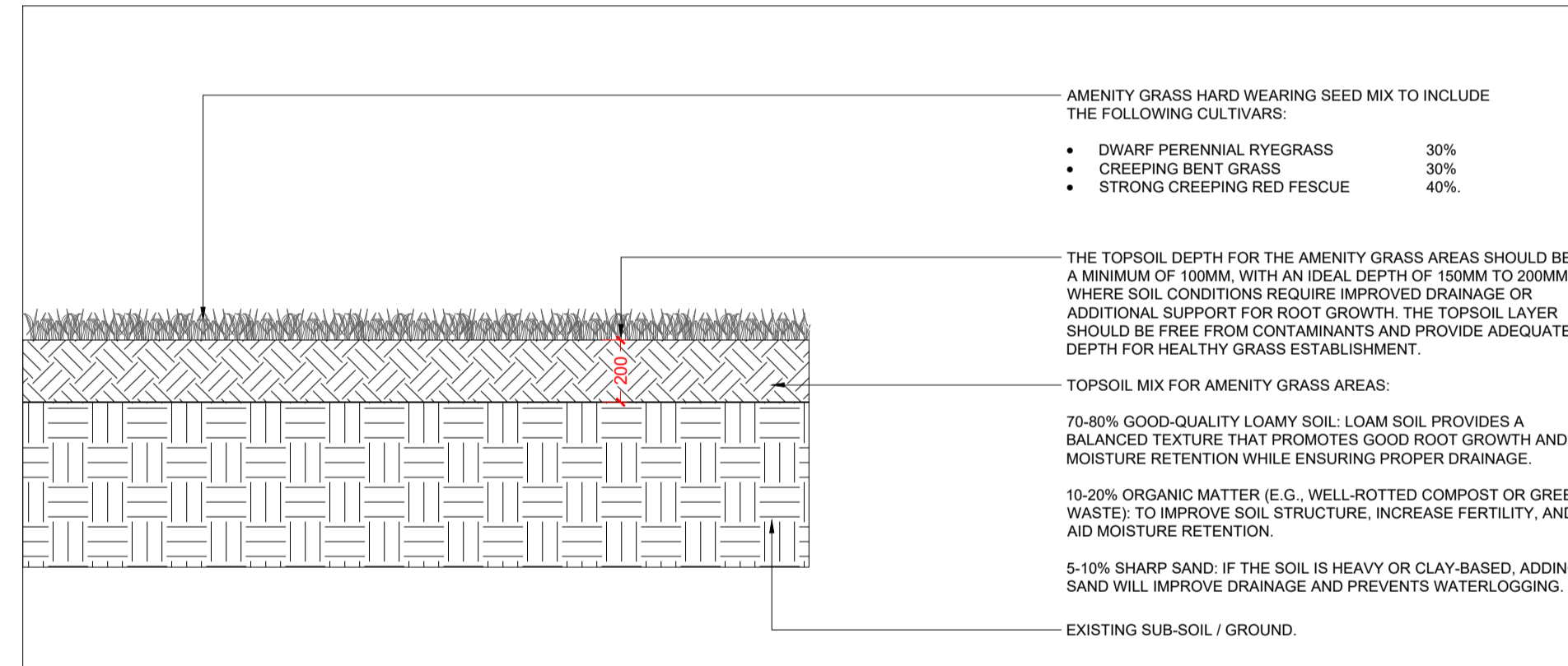
**SINGLE STAKING DETAIL**  
SCALE 1:20 / A1



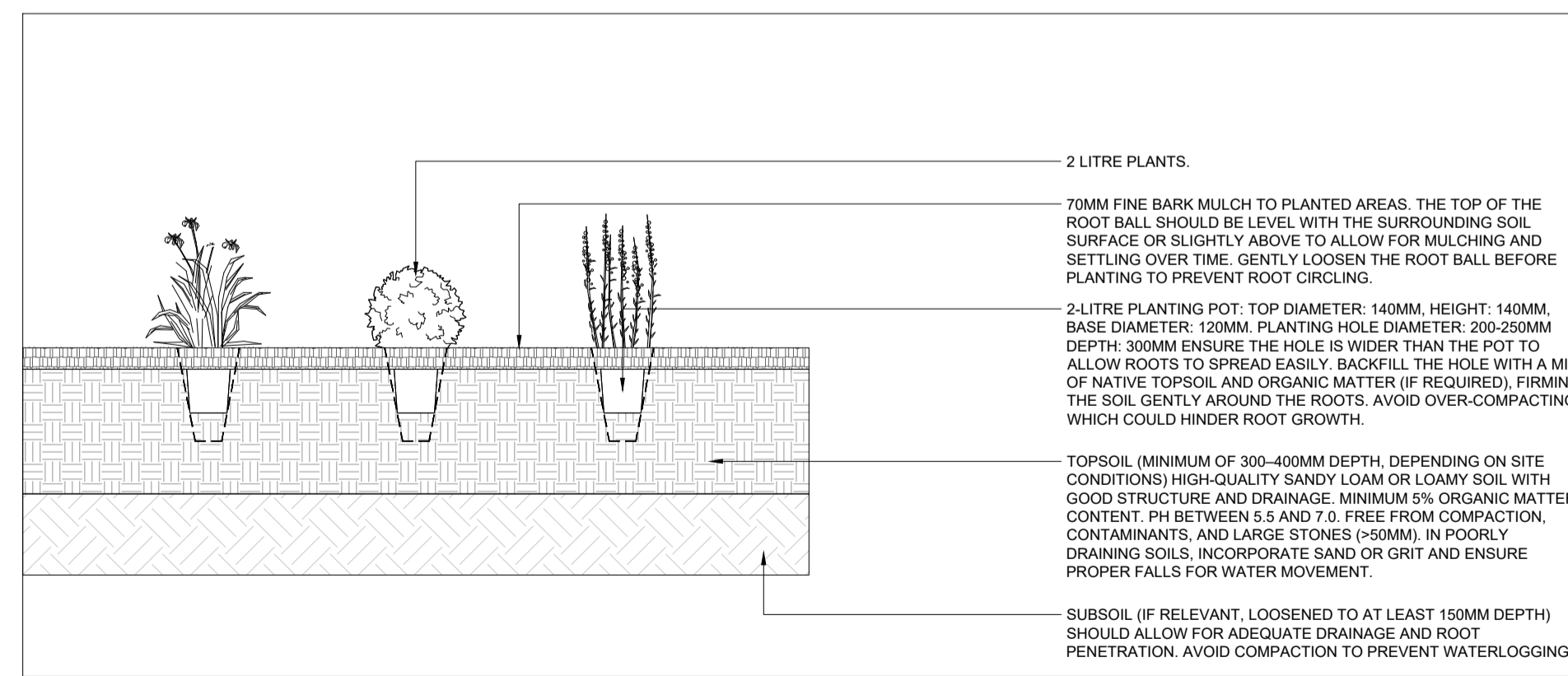
**DOUBLE-STAKED TREE DETAIL**  
SCALE 1:20 / A1



**TREE ROOT DIRECTOR DETAIL**  
SCALE 1:20 / A1



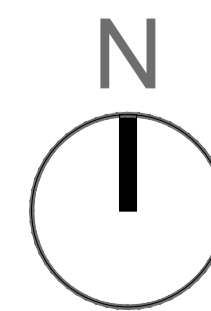
**AMENITY GRASS**  
SCALE 1:20 / A1



**TYPICAL 2-LITRE POT PLANTING**  
SCALE 1:20 / A1

DO NOT SCALE FROM THIS DRAWING. WORK ONLY FROM FIGURED DIMENSIONS. ALL ERRORS AND OMISSIONS ARE TO BE REPORTED TO LANDSCAPE ARCHITECT

REV.	DATE:	REFERENCE:	BY:	REV.	DATE:	REFERENCE:	BY:
A	2026-02-18	HARD & SOFT LANDSCAPE DETAILS	CC				



**MURPHY+SHEANON**  
Horticulture & Landscape Architecture

Contact : colum@murphysheanon.ie  
Tel : +353860787147  
Address : Ground Floor, Mounttown House, Lower Mounttown Road, Glenageary, Co.Dublin

CLIENT: DUN LAOGHAIRE-RATHDOWN COUNTY COUNCIL C/O ABK ARCHITECTS	DRAWING NUMBER: 531-PD-07 PROJECT NUMBER: 23-531
PROJECT: LEHAUNSTOWN RESIDENTIAL DEVELOPMENT, CHERRYWOOD	PROJECT STATUS: PLANNING
TITLE: HARD & SOFT LANDSCAPE DETAILS (2/2)	SHEET NO: REV. A
CAD FILE REFERENCE: h:\shared drives\murphy sheanon office\m+s_office\jobs\2312531 - cherrywood\m+s\2. planning\23-531-pd-01 v1.02.26.dwg	DATE: FEBRUARY 2026
	SCALE: 1:20 / A1
	DRAWN BY: CC
	CHECKED BY: DM/CS