





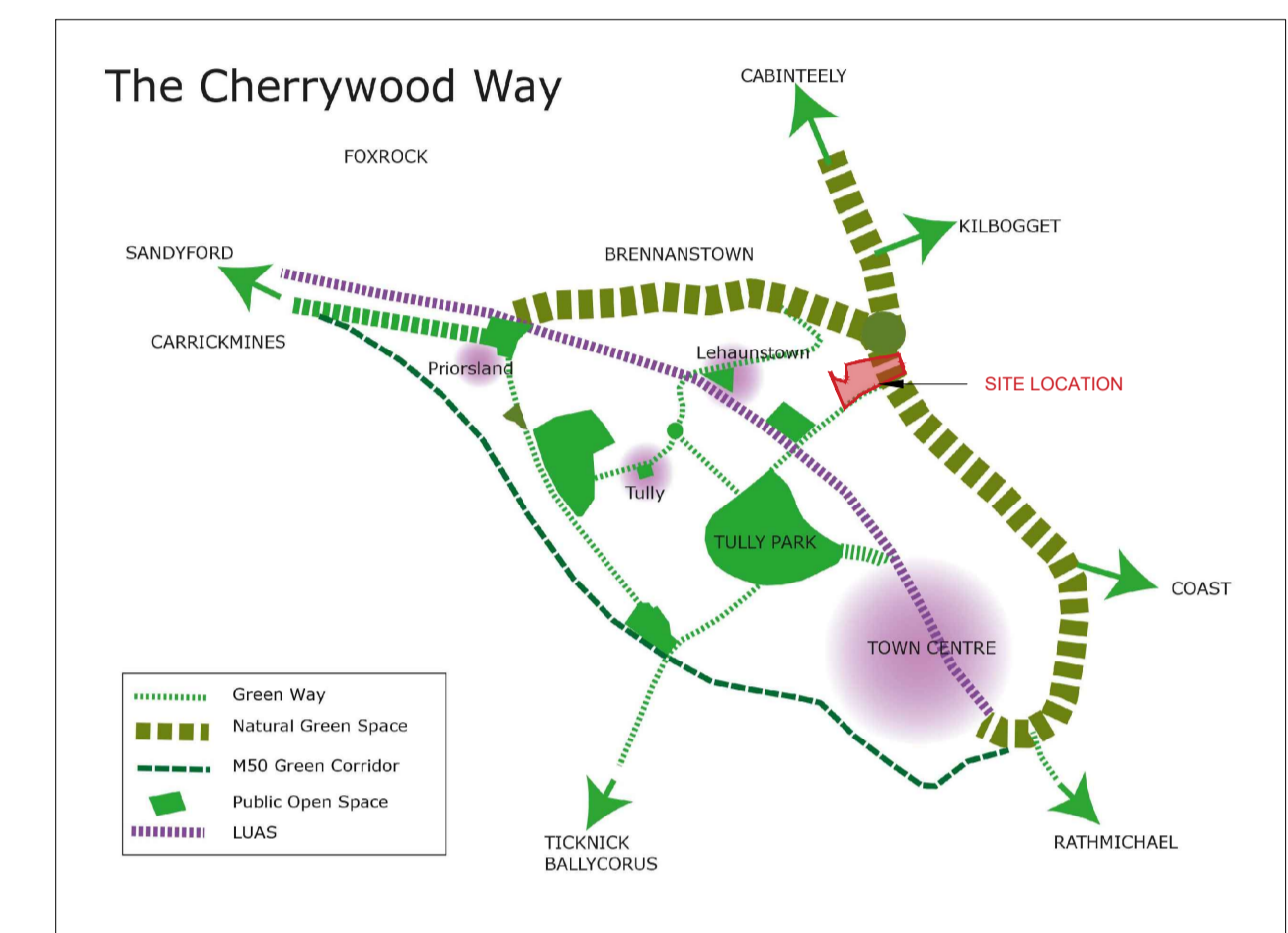


**KEY - GREEN INFRASTRUCTURE**

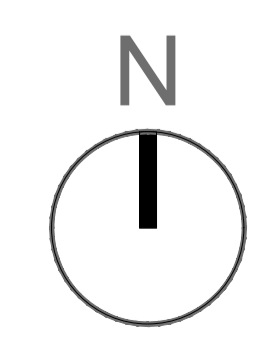
-  EXISTING HEDGEROWS, TREE LINES AND RIPARIAN CORRIDORS IN THE SURROUNDING AREA.
-  EXISTING HEDGEROW ALONG SITE BOUNDARY TO BE RETAINED AS PART OF THE LANDSCAPE PROPOSAL TO PROTECT LOCAL GREEN CORRIDORS.
-  PROPOSED GREEN CORRIDORS WITHIN THE SITE BOUNDARY TO BE ESTABLISHED THROUGH THE ABUNDANT INTRODUCTION OF DIVERSE NATIVE SPECIES, TIERED AND RIPARIAN PLANTING.
-  CABINTEELY RIVER  
RIPARIAN CORRIDOR WITHIN SITE BOUNDARY TO BE RETAINED AND SUPPLEMENTED AS PER PLANTING PLAN & SCHEDULE 2 OF 2 (#531-PD-02.2).
-  EXISTING HABITAT CONNECTION MAINTAINED AND EXPANDED BETWEEN SUBJECT SITE AND THE WIDER LANDSCAPE.
-  CLASS 1 AMENITY OPEN SPACES AS PER CPS GREEN INFRASTRUCTURE



**CHERRYWOOD GREEN INFRASTRUCTURE DIAGRAM**  
CHERRYWOOD PLANNING SCHEME

DO NOT SCALE FROM THIS DRAWING. WORK ONLY FROM FIGURED DIMENSIONS  
ALL ERRORS AND OMISSIONS ARE TO BE REPORTED TO LANDSCAPE ARCHITECT

REV:	DATE:	REFERENCE:	BY:	REV:	DATE:	REFERENCE:	BY:
A	2026-02-18	GREEN INFRASTRUCTURE PLAN	CC				



**MURPHY+SHEANON**  
Horticulture & Landscape Architecture

Contact : colum@murphysheanon.ie  
Tel : +353860787147  
Address : Ground Floor, Mounttown House,  
Lower Mounttown Road,  
Glenageary, Co.Dublin

CLIENT: DÚN LAOGHAIRE-RATHDOWN COUNTY COUNCIL C/O ABK ARCHITECTS	DRAWING NUMBER: 531-PD-08
PROJECT: LEHAUNSTOWN RESIDENTIAL DEVELOPMENT, CHERRYWOOD	PROJECT NUMBER: 23-531
TITLE: GREEN INFRASTRUCTURE PLAN	PROJECT STATUS: PLANNING
CAD FILE REFERENCE: h:\shared drives\murphy sheanon office\m+s_office\jobs\2312531 - cherrywood\m+s\2. planning\23-531-pd-01 v21.02.26.dwg	SHEET NO: REV. A
	DATE: FEBRUARY 2026
	SCALE: 1:2000 / A1
	DRAWN BY: CC
	CHECKED BY: DM/CS