

# LEHAUNSTOWN NEIGHBOURHOOD ROAD

## DRAWINGS

- IE01T23A67\_PD\_001 - SITE LOCATION PLAN
- IE01T23A67\_PD\_002 - GENERAL ARRANGEMENT
- IE01T23A67\_PD\_003 - UTILITIES
- IE01T23A67\_PD\_004 - DRAINAGE
- IE01T23A67\_PD\_005 - LONGSECTIONS

No.	Date	Revision/Status	Drawn	Checked	Approved
A	04/07/24	For Planning	PK	AM	AM

© This drawing is the property of SYSTRA Limited and the information can only be reproduced with their prior permission.

Client  
DÚN LAOGHAIRE-RATHDOWN  
COUNTY COUNCIL

Project  
LEHAUNSTOWN NEIGHBOURHOOD ROAD

Title  
DRAWINGS  
COVER SHEET

Drawn	Checked	Approved
PK	AM	AM
Original/dwg. size	Date	Scale
NTS	July 2024	NTS
Drawing Status	Drawing Number	Rev
For Planning	IE01T23A67-PD-CS	A



Open Well

Pond

LOCATION OF SITE NOTICE No. 1

LEHAUNSTOWN LANE

LOCATION OF SITE NOTICE No. 2

Platform Platform

**Legend**

█ Proposed Scheme Extents



C	04/07/24	For Planning	PK	AM	AM
B	25/06/24	For Planning	PK	AM	AM
A	05/01/24	For Planning	PK	AM	AM
Rev.	Date	Revision Details	Drawn	Checked	Approved

© This drawing is the property of SYSTRA Limited and the information can only be reproduced with their prior permission.



2nd Floor, Riverview House  
21-23 City Quay, Dublin 2  
D02 FP21 Tel: +353 1 566 2028


DÚN LAOGHAIRE-RATHDOWN  
COUNTY COUNCIL

LEHAUNSTOWN NEIGHBOURHOOD ROAD

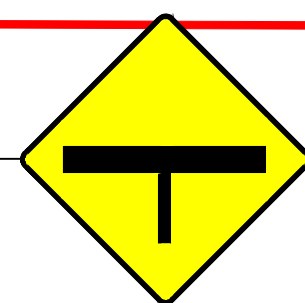
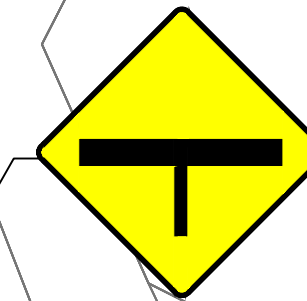



SITE LOCATION PLAN

Drawn	PK	Checked	AM	Approved	AM
Original dtp. size	A1	Date	July 2024	Scale	1:1000
Drawing Status	For Planning	Drawing Number	IE01T23A67-PD-001	Rev.	C





# PROPOSED PRIORITY JUNCTION LEHAUNSTOWN LANE



TIE INTO PROPOSED HOUSING  
DEVELOPMENT ACCESS ROAD.

TIE INTO EXISTING GRAND PARADE  
SIGNAL CONTROLLED JUNCTION

NOTES:

- STREET TREES TO BE PROVIDED IN ACCORDANCE WITH THE CHERRYWOOD PLANNING SCHEME.

Legend

- █ Proposed Scheme Extents
- █ Proposed Carriageway
- █ Proposed Footpath
- █ Proposed Swale
- Proposed Lighting Column
- Proposed Gully
- Proposed Signage
- Proposed Tactile Paving
- Proposed Tree in Tree Pit



C	20/06/24	Revised following Client comments	PK	AM	AM
B	28/02/24	Raised Crossings added	PK	AM	AM
A	05/01/24	For Planning	PK	AM	AM
Rev.	Date	Revised work	Drawn	Checked	Approved

© This drawing is the property of SYSTRA Limited and the information can only be reproduced with their prior permission.



2nd Floor, Riverview House  
21-23 City Quay, Dublin 2  
D02 FP21 Tel: +353 1 566 2028

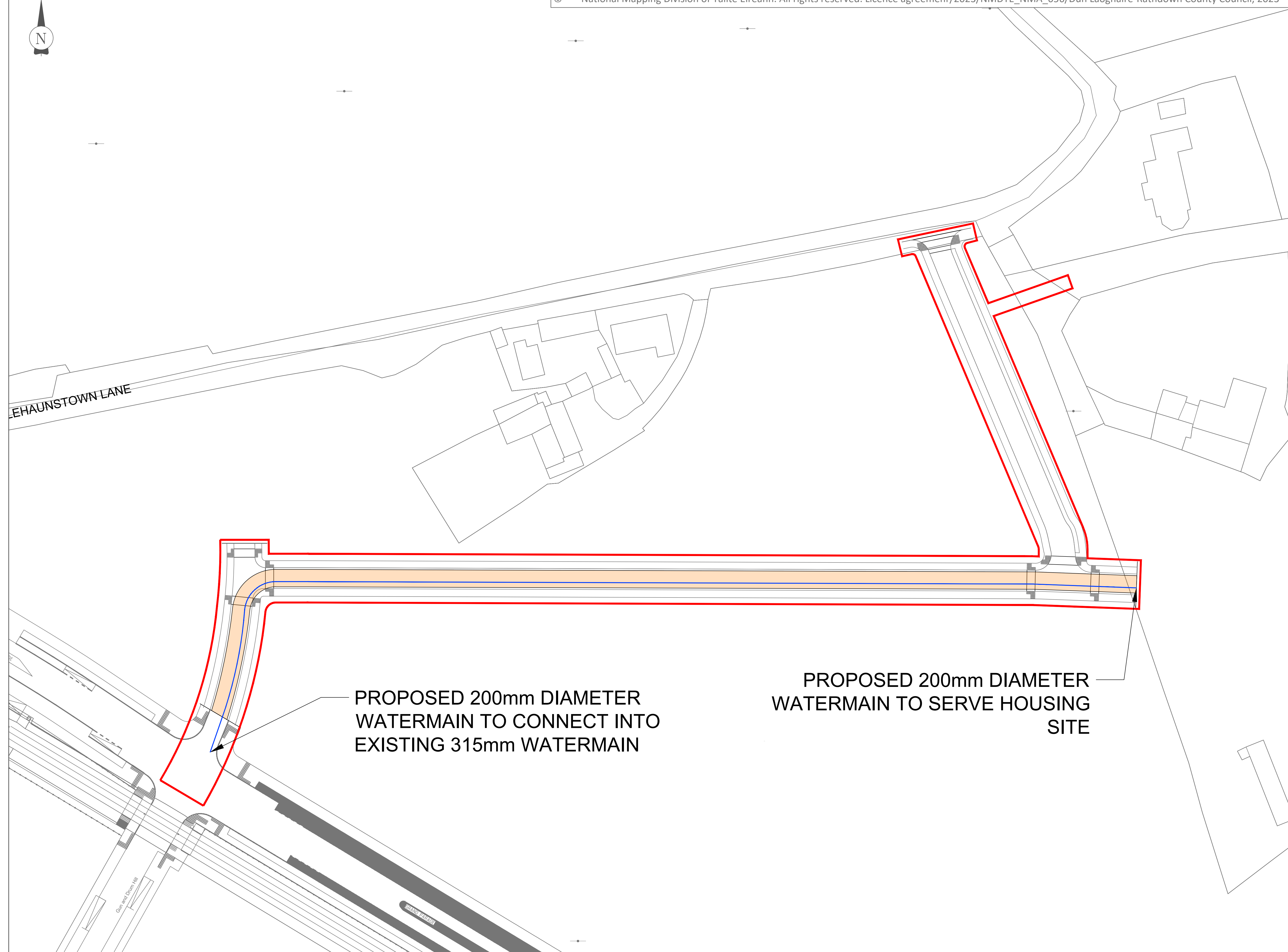

Client  
DÚN LAOGHAIRE-RATHDOWN  
COUNTY COUNCIL

Project  
LEHAUNSTOWN NEIGHBOURHOOD ROAD

Title  
PROPOSED GENERAL  
ARRANGEMENT

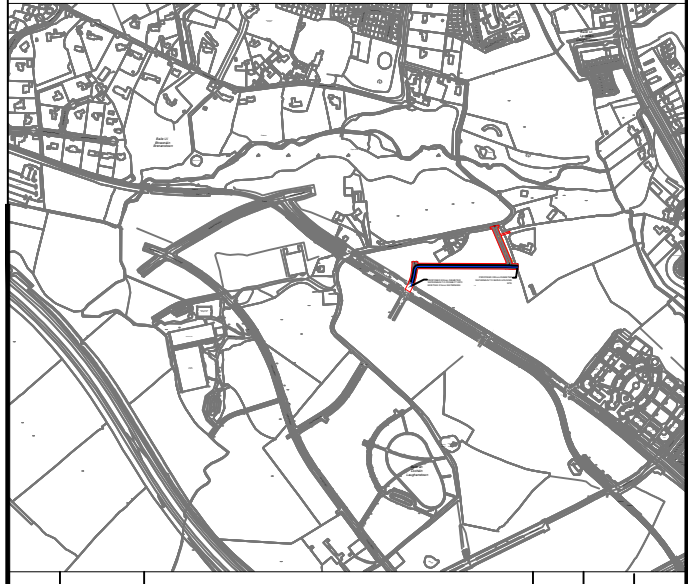
Drawn	PK	Checked	AM	Approved	AM
Original dg. size	A1	Date	June 2024	Scale	1:500
Drawing Status	For Planning	Drawing Number	IE01T23A67-PD-002	Rev.	C





**Legend**

- Proposed Scheme Extents
- Proposed Watermain
- Proposed 5m Wide Utility Corridor to accommodate ESB, Telecoms, Gas, Foul Sewer, etc



C	25/06/24	For Planning	PK	AM	AM
B	28/02/24	Raised Crossings Added	PK	AM	AM
A	05/01/24	For Planning	PK	AM	AM
Rev.	Date	Revised work	Drawn	Checked	Verified

© This drawing is the property of SYSTRA Limited and the information can only be reproduced with their prior permission.



2nd Floor, Riverview House  
21-23 City Quay, Dublin 2  
D02 FP21 Tel: +353 1 566 2028

Client: DÚN LAOGHAIRE-RATHDOWN COUNTY COUNCIL

Project: LEHAUNSTOWN NEIGHBOURHOOD ROAD

Title: PROPOSED UTILITIES

Drawn	PK	Checked	AM	Approved	AM
Original dwg size	A1	Date	June 2024	Scale	1:500
Drawing Status	For Planning	Drawing Number	IE01T23A67-PD-003	Rev.	C

PROPOSED 200mm DIAMETER WATERMAIN TO CONNECT INTO EXISTING 315mm WATERMAIN

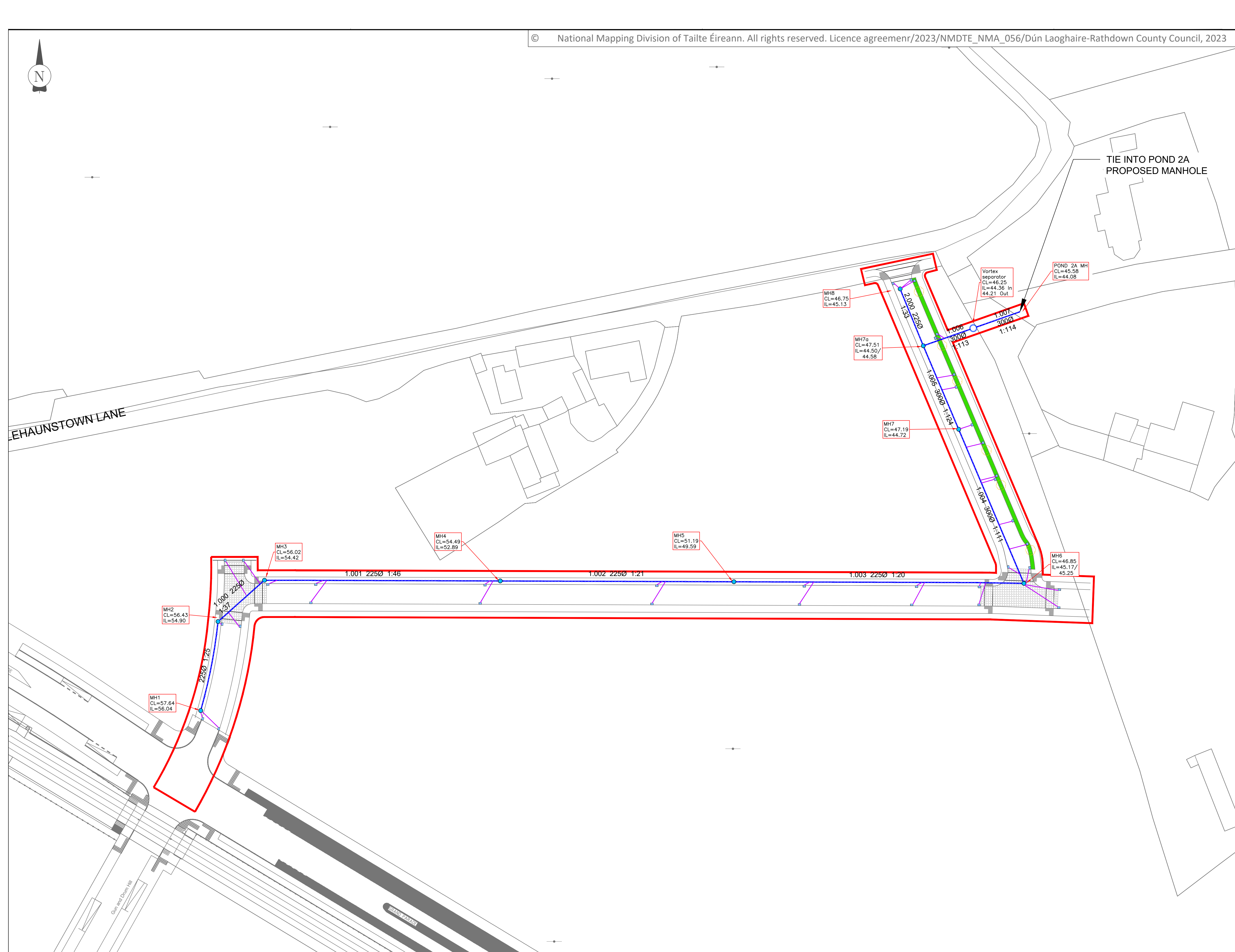
PROPOSED 200mm DIAMETER WATERMAIN TO SERVE HOUSING SITE

LEHAUNSTOWN LANE

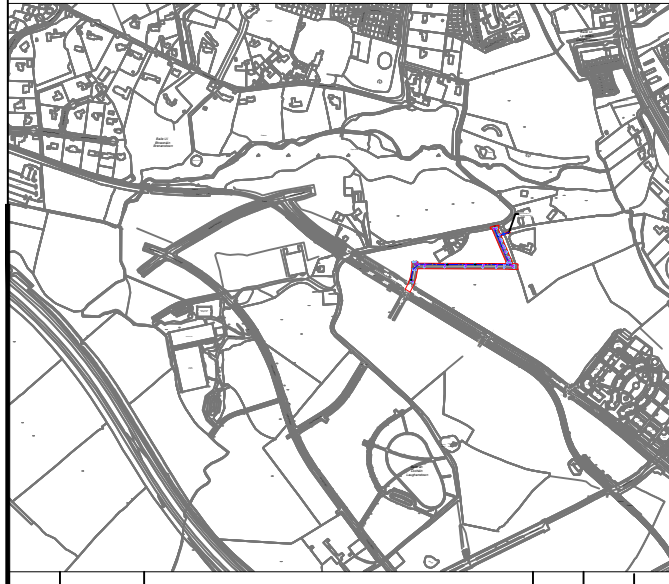
Gas and Drain Hill

SHAW PARK





- Legend**
- Proposed Scheme Extents
  - Proposed Gully
  - Proposed Manhole
  - Proposed Surface Water Carrier
  - Proposed Gully Connection
  - Proposed Swale
  - Proposed Tree in Tree Pit



Rev.	Date	Revised by	Drawn	Checked	Approved
B	20/06/24	For Review	PK	AM	AM
A	05/12/23	For Information	PK	AM	AM

© This drawing is the property of SYSTRA Limited and the information can only be reproduced with their prior permission.

**SYSTRA**  
www.systra.ie

2nd Floor, Riverview House  
21-23 City Quay, Dublin 2  
D02 FP21 Tel: +353 1 566 2028

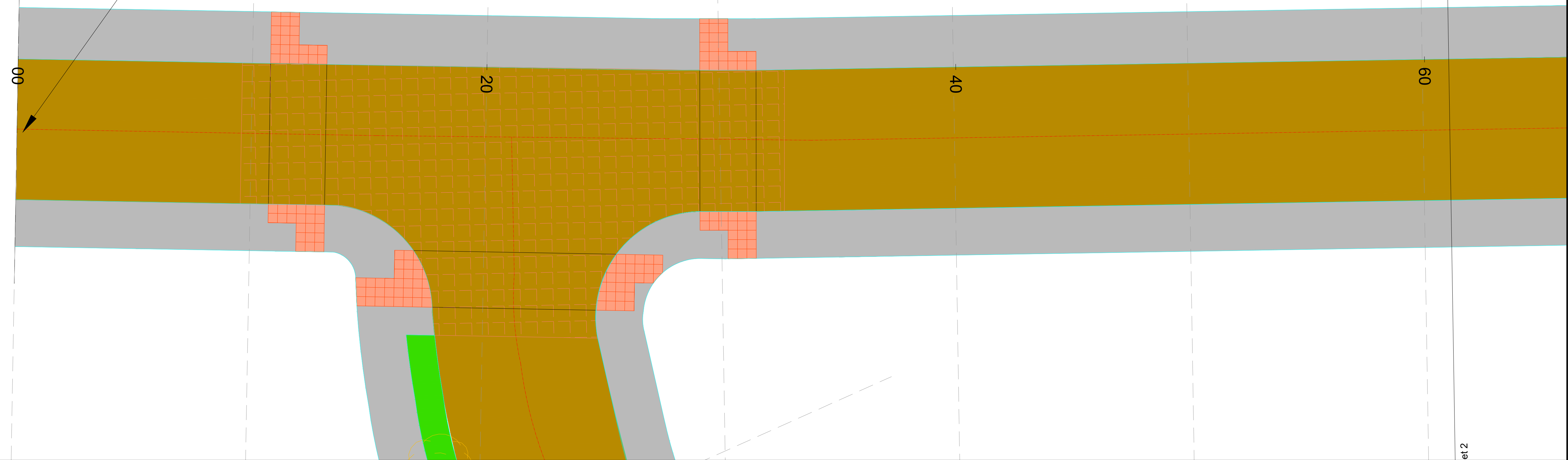

Client: DÚN LAOGHAIRE-RATHDOWN COUNTY COUNCIL

Project: LEHAUNSTOWN NEIGHBOURHOOD ROAD

Title: PROPOSED DRAINAGE

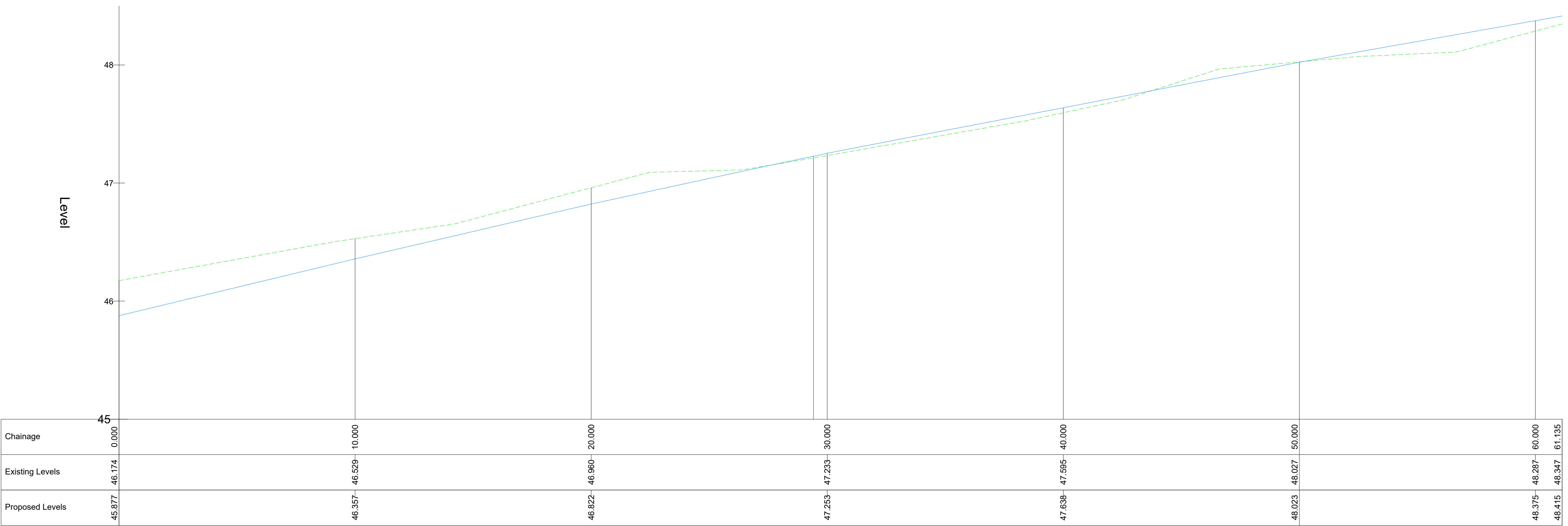
Drawn	Checked	Approved
PK	AM	AM
Original dwg. size	Date	Scale
A1	June 2024	1:500
Drawing Status	Drawing Number	Rev.
For Review	IE01T23A67-PD-004	B

PROPOSED TIE IN TO PROPOSED RESIDENTIAL DEVELOPMENT



- Legend**
- █ Proposed Scheme Extents
  - █ Existing Levels
  - █ Proposed Levels

EAST-WEST LONGSECTION 1  
SCALE: H1:100, V 1:20.



Rev.	Date	Revision details	Drawn	Checked	Approved
B	25/06/24	For Planning	CS	PK	AM
A	19/04/24	For Information	CS	PK	AM

© This drawing is the property of SYSTRA Limited and the information can only be reproduced with their prior permission.

**SYSTRA**  
www.systra.ie

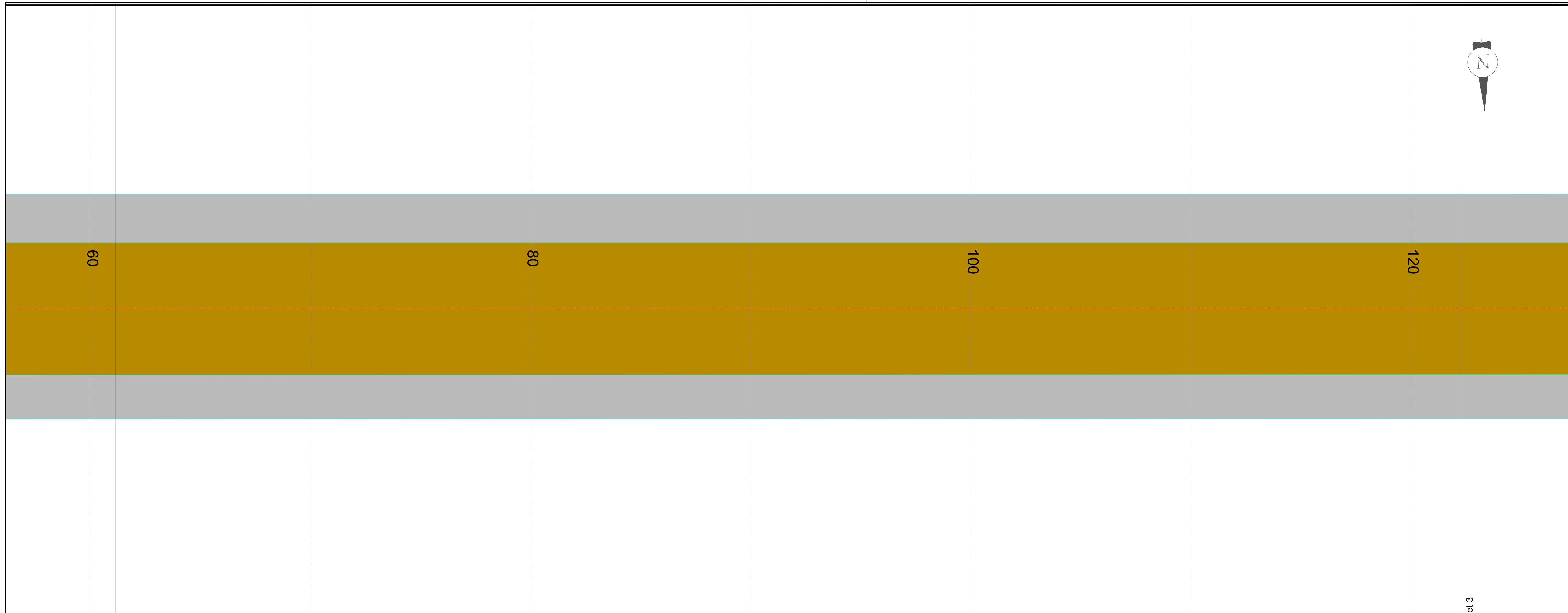

2nd Floor, Riverview House  
21-23 City Quay, Dublin 2  
D02 FP21 Tel: +353 1 566 2028

Client: DÚN LAOGHAIRE-RATHDOWN COUNTY COUNCIL

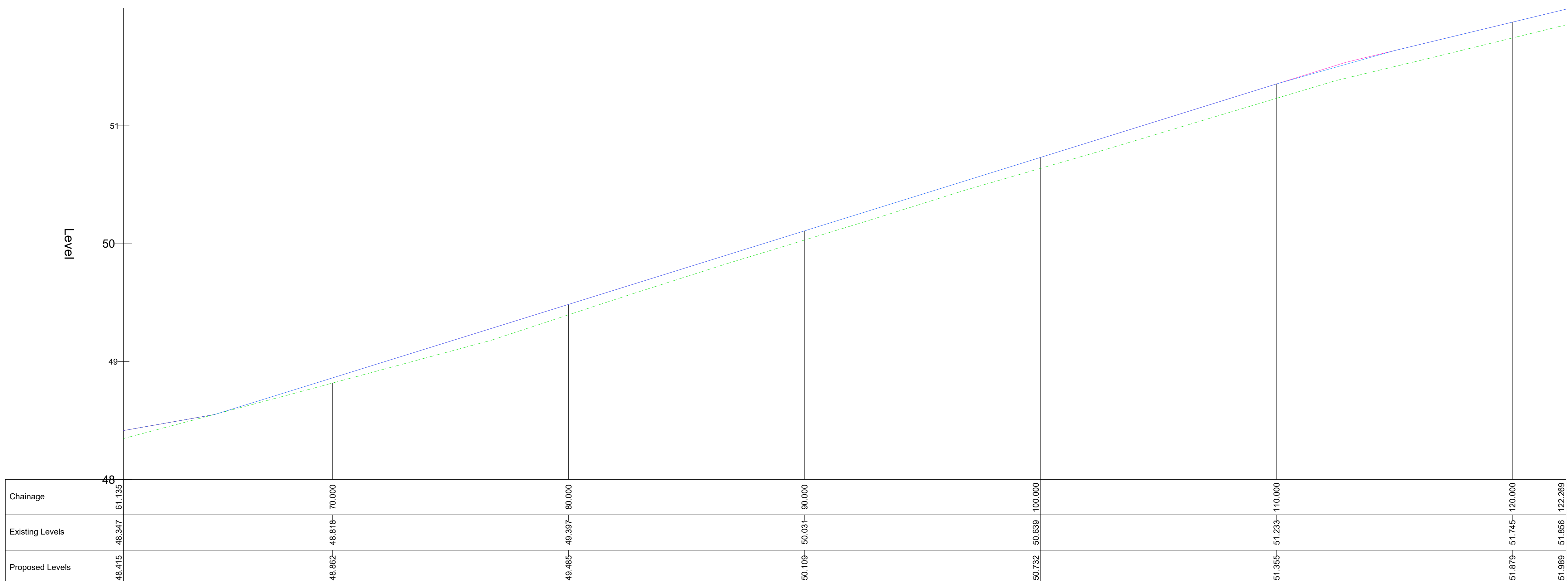
Project: LEHAUNSTOWN NEIGHBOURHOOD ROAD

Title: PROPOSED LONGSECTIONS SHEET 1 OF 7

Drawn	CS	Checked	PK	Approved	AM
Original dwg. size	A1	Date	June 2024	Scale	1:100
Drawing Status	For Planning	Drawing Number	IE01T23A67-PD-005	Rev.	B



EAST-WEST LONGSECTION 2  
SCALE: H1:100, V 1:20.



- Legend
- Proposed Scheme Extents
  - - - Existing Levels
  - Proposed Levels

Rev.	Date	Revision/Details	Drawn	Checked	Approved
B	25/06/24	For Planning	CS	PK	AM
A	19/04/24	For Information	CS	PK	AM

© This drawing is the property of SYSTRA Limited and the information can only be reproduced with their prior permission.

**SYSTRA**  
www.systra.ie

2nd Floor, Riverview House  
21-23 City Quay, Dublin 2  
D02 FP21 Tel: +353 1 566 2028

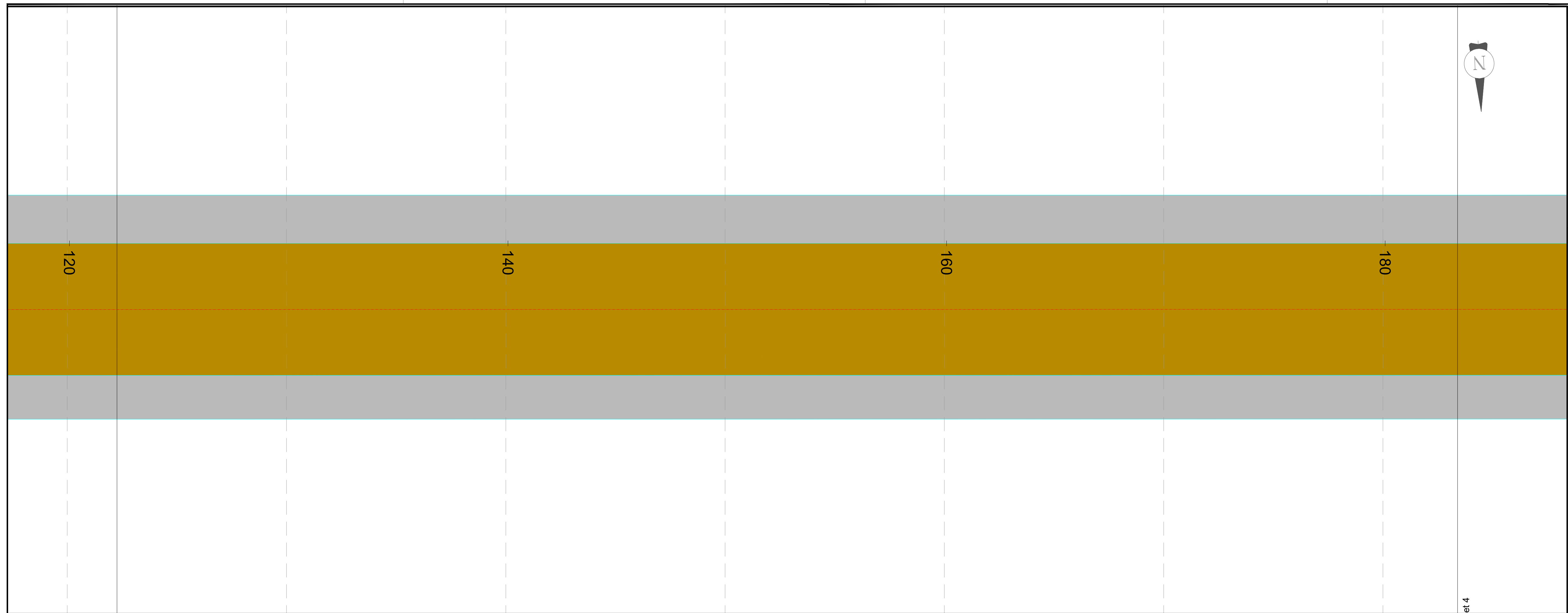

Client  
DÚN LAOGHAIRE-RATHDOWN  
COUNTY COUNCIL

Project  
LEHAUNSTOWN NEIGHBOURHOOD ROAD

Title  
PROPOSED LONGSECTIONS  
SHEET 2 OF 7

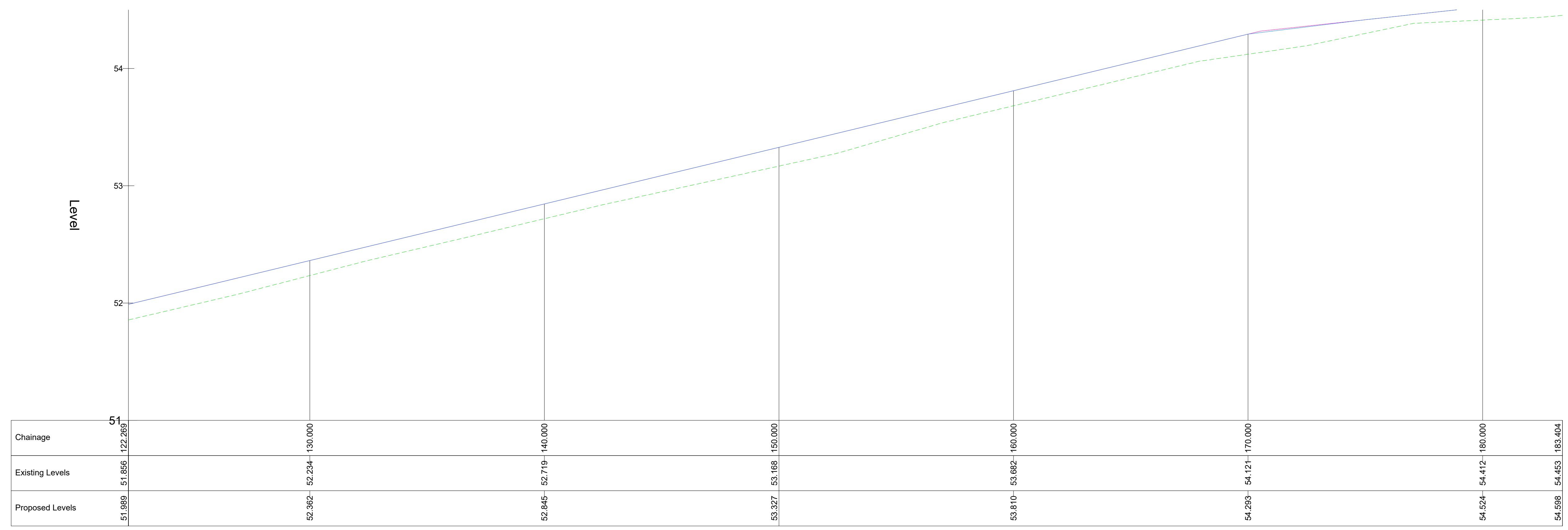
Drawn	CS	Checked	PK	Approved	AM
Original dwg. size	A1	Date	June 2024	Scale	1:100
Drawing Status	For Planning	Drawing Number	IE01T23A67-PD-005	Rev.	B





- Legend**
- █ Proposed Scheme Extents
  - - - Existing Levels
  - Proposed Levels

**EAST-WEST LONGSECTION 3**  
SCALE: H1:100, V 1:20.



Rev.	Date	Revision Details	Drawn	Checked	Approved
B	25/06/24	For Planning	CS	PK	AM
A	19/04/24	For Information	CS	PK	AM

© This drawing is the property of SYSTRA Limited and the information can only be reproduced with their prior permission.

**SYSTRA**  
www.systra.ie

2nd Floor, Riverview House  
21-23 City Quay, Dublin 2  
D02 FP21 Tel: +353 1 566 2028


Client: DÚN LAOGHAIRE-RATHDOWN COUNTY COUNCIL

Project: LEHAUNSTOWN NEIGHBOURHOOD ROAD

Title: PROPOSED LONGSECTIONS SHEET 3 OF 7

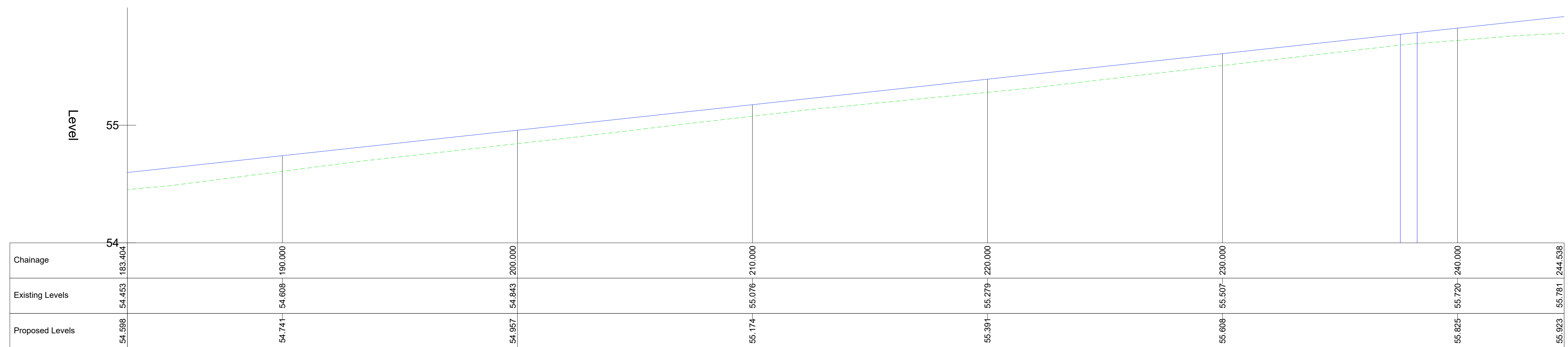
Drawn: CS	Checked: PK	Approved: AM
Original dwg. size: A1	Date: June 2024	Scale: 1:100
Drawing Status: For Planning	Drawing Number: IE01T23A67-PD-005	Rev: B





- Legend**
- █ Proposed Scheme Extents
  - - - Existing Levels
  - Proposed Levels

**EAST-WEST LONGSECTION 4**  
SCALE: H1:100, V 1:20.



Rev.	Date	Revision details	Drawn	Checked	Approved
B	25/06/24	For Planning	CS	PK	AM
A	19/04/24	For Information	CS	PK	AM

© This drawing is the property of SYSTRA Limited and the information can only be reproduced with their prior permission.



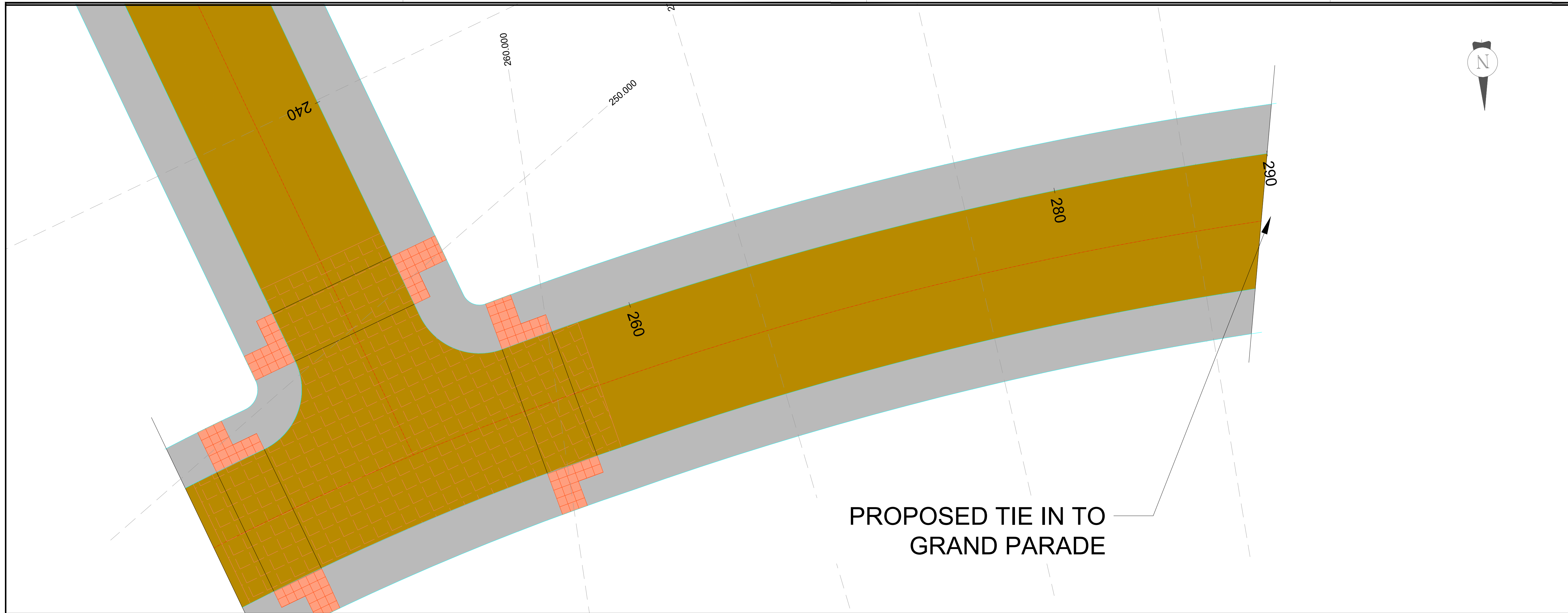
2nd Floor, Riverview House  
21-23 City Quay, Dublin 2  
D02 FP21 Tel: +353 1 566 2028

Client  
**DÚN LAOGHAIRE-RATHDOWN  
COUNTY COUNCIL**

Project  
**LEHAUNSTOWN NEIGHBOURHOOD ROAD**

Title  
**PROPOSED LONGSECTIONS  
SHEET 4 OF 7**

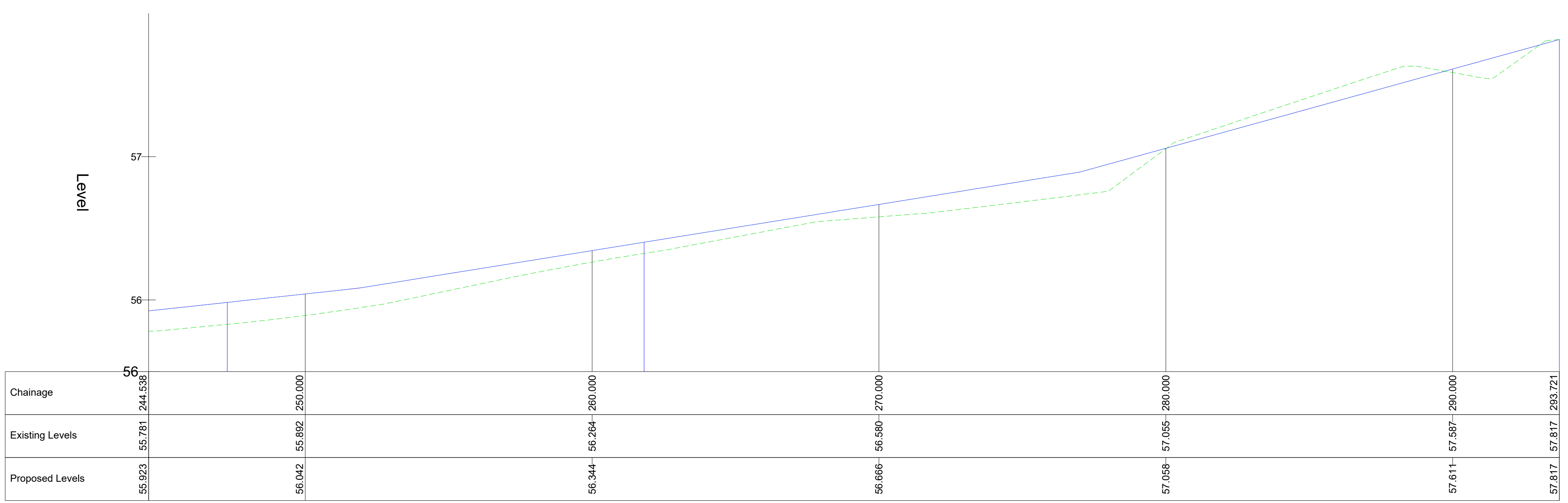
Drawn	CS	Checked	PK	Approved	AM
Original dwg. size	A1	Date	June 2024	Scale	1:100
Drawing Status	For Planning	Drawing Number	IE01T23A67-PD-005	Rev.	B



PROPOSED TIE IN TO  
GRAND PARADE

- Legend**
- Proposed Scheme Extents
  - - - Existing Levels
  - Proposed Levels

EAST-WEST LONGSECTION 5  
SCALE: H1:100, V 1:20.



Rev.	Date	Revision/Details	Drawn	Checked	Approved
B	25/06/24	For Planning	CS	PK	AM
A	19/04/24	For Information	CS	PK	AM

© This drawing is the property of SYSTRA Limited and the information can only be reproduced with their prior permission.

**SYSTRA**  
www.systra.ie

2nd Floor, Riverview House  
21-23 City Quay, Dublin 2  
D02 FP21 Tel: +353 1 566 2028

Client: DÚN LAOGHAIRE-RATHDOWN COUNTY COUNCIL

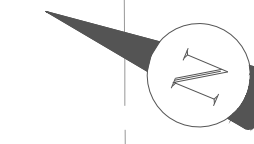
Project: LEHAUNSTOWN NEIGHBOURHOOD ROAD

Title: PROPOSED LONGSECTIONS SHEET 5 OF 7

Drawn	CS	Checked	PK	Approved	AM
Original dwg. size	A1	Date	June 2024	Scale	1:100
Drawing Status	For Planning	Drawing Number	IE01T23A67-PD-005	Rev.	B



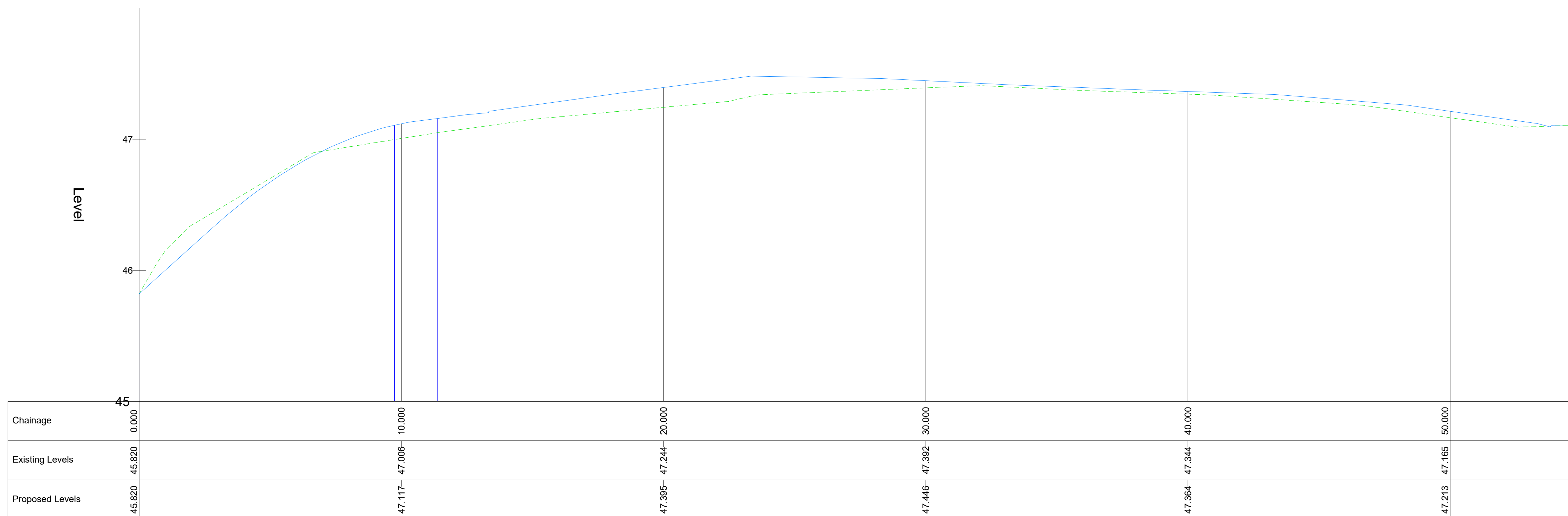
PROPOSED TIE IN TO  
LEHAUNSTOWN LANE



Legend

- Proposed Scheme Extents
- Existing Levels
- Proposed Levels

NORTH-SOUTH LONGSECTION 1  
SCALE: H1:100, V 1:20.



Rev.	Date	Revision details	CS	PK	AM
A	19/04/24	For Information	CS	PK	AM
B	25/06/24	For Planning	CS	PK	AM

© This drawing is the property of SYSTRA Limited and the information can only be reproduced with their prior permission.

**SYSTRA**  
www.systra.ie


2nd Floor, Riverview House  
21-23 City Quay, Dublin 2  
D02 FP21      Tel: +353 1 566 2028

Client: DÚN LAOGHAIRE-RATHDOWN COUNTY COUNCIL

Project: LEHAUNSTOWN NEIGHBOURHOOD ROAD

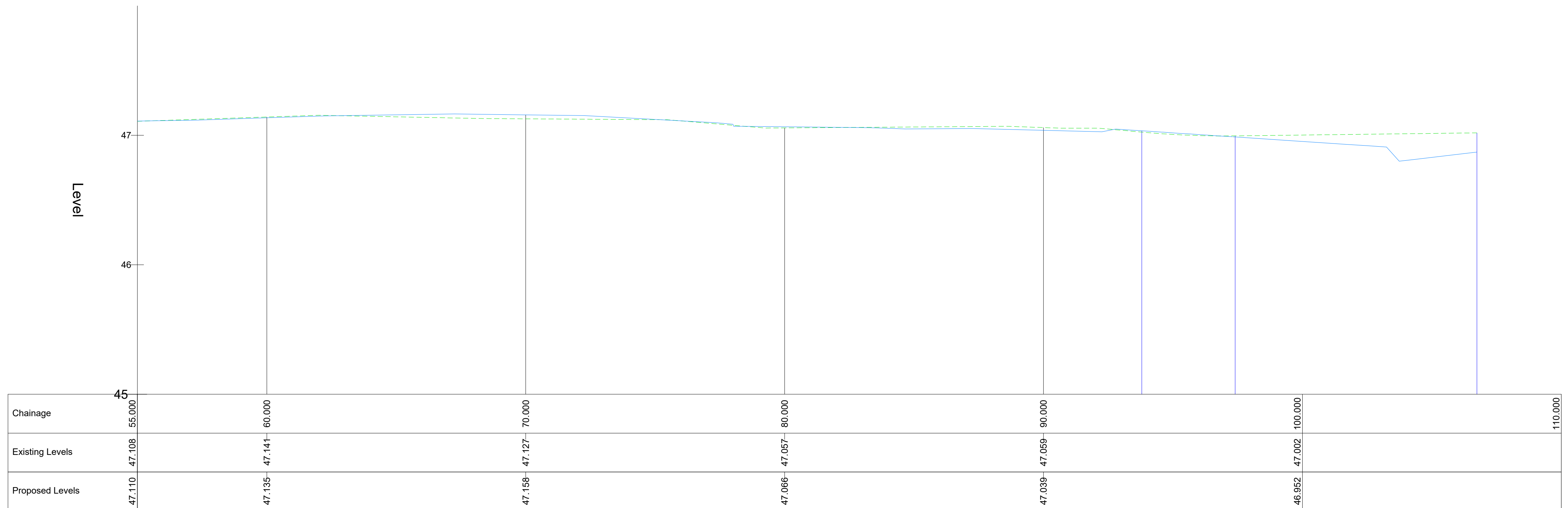
Title: PROPOSED LONGSECTIONS SHEET 6 OF 7

Drawn: CS	Checked: PK	Approved: AM
Original dwg. size: A1	Date: June 2024	Scale: 1:100
Drawing Status: For Planning	Drawing Number: IE01T23A67-PD-005	Rev: B



- Legend**
- █ Proposed Scheme Extents
  - █ Existing Levels
  - █ Proposed Levels

**NORTH-SOUTH LONGSECTION 2**  
SCALE: H1:100, V 1:20.



Rev.	Date	Revision details	Drawn	Checked	Approved
B	25/06/24	For Planning	CS	PK	AM
A	19/04/24	For Information	CS	PK	AM

© This drawing is the property of SYSTRA Limited and the information can only be reproduced with their prior permission.

**SYSTRA**  
www.systra.ie

2nd Floor, Riverview House  
21-23 City Quay, Dublin 2  
D02 FP21      Tel: +353 1 566 2028

Client: **DÚN LAOGHAIRE-RATHDOWN COUNTY COUNCIL**

Project: **LEHAUNSTOWN NEIGHBOURHOOD ROAD**

Title: **PROPOSED LONGSECTIONS SHEET 7 OF 7**

Drawn: CS	Checked: PK	Approved: AM
Original dwg. size: A1	Date: June 2024	Scale: 1:100
Drawing Status: For Planning	Drawing Number: IE01T23A67-PD-005	Rev: B