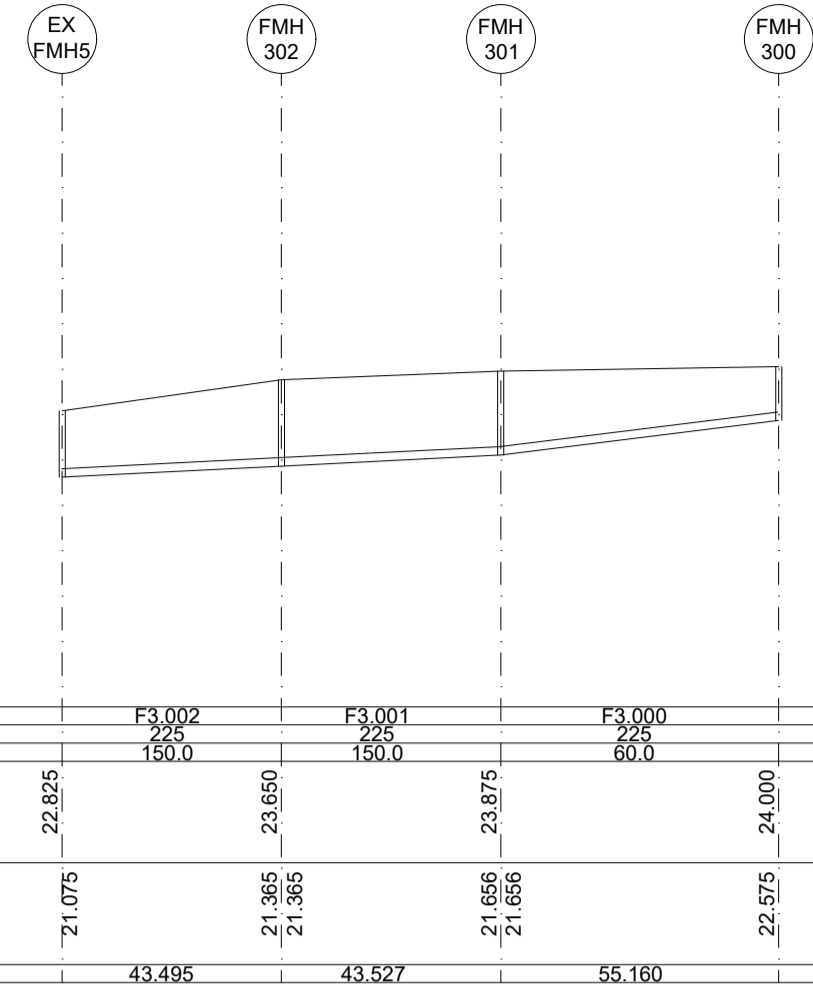
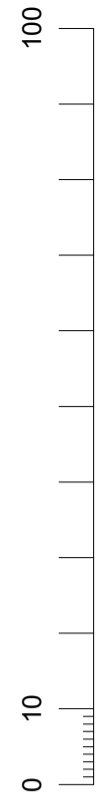


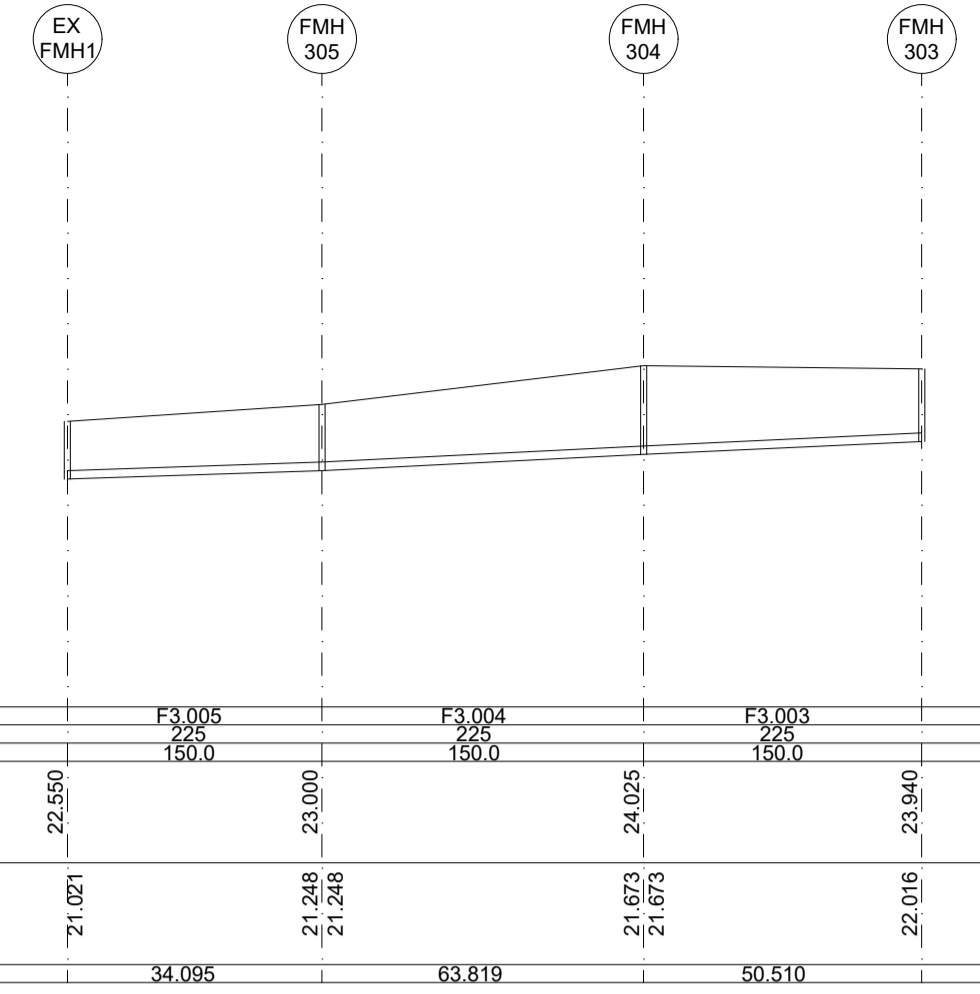
A1

DO NOT SCALE

File: 0119017-ATK-ZZ-02-DR-CE-090557.dwg
 Date: May 13, 2016 - 5:55pm
 Plotted by: ULH7849



Longitudinal Section EX FMH 5 - FMH 300
 Scale 1:1500 (Horizontally), 1:200 (Vertically)



Longitudinal Section EX FMH 1 - FMH 303
 Scale 1:1500 (Horizontally), 1:200 (Vertically)

© ORDNANCE SURVEY IRELAND LICENSE No. AR 0082521
 ORDNANCE SURVEY IRELAND & GOVERNMENT OF IRELAND

Rev	Description	By	Date	Chk'd	Auth
-	FOR PLANNING	IH	09.12.25	SK	GH

AtkinsRéalis

Atkins House, 150-155 Airside
 Business Park, Swords, Co. Dublin
 Tel (+353) 01 810 8000
 Fax (+353) 01 810 8001

Unit 2B, 2200 Cork Airport
 Business Park, Cork
 Tel (+353) 021 429 0300
 Fax (+353) 021 429 0360

2nd Floor Technology House
 Parkmore Technology Park, Galway
 Tel (+353) 091 786 050
 Fax (+353) 091 779 830

Client	AEVAL UNLIMITED COMPANY		
Project	WOODBROOK DART GATEWAY		

Purpose	FOR PLANNING						
Title	PROPOSED FOUL WATER LONG SECTION						
Original Scale	AS SHOWN	Design/Drawn	IH	Checked	SK	Authorised	GH
Date	08.12.25	Date	08.12.25	Date	08.12.25	Date	08.12.25
Status	P	Drawing Number	0119017-ATK-ZZ-XX-DR-CE-090557	Rev	-		