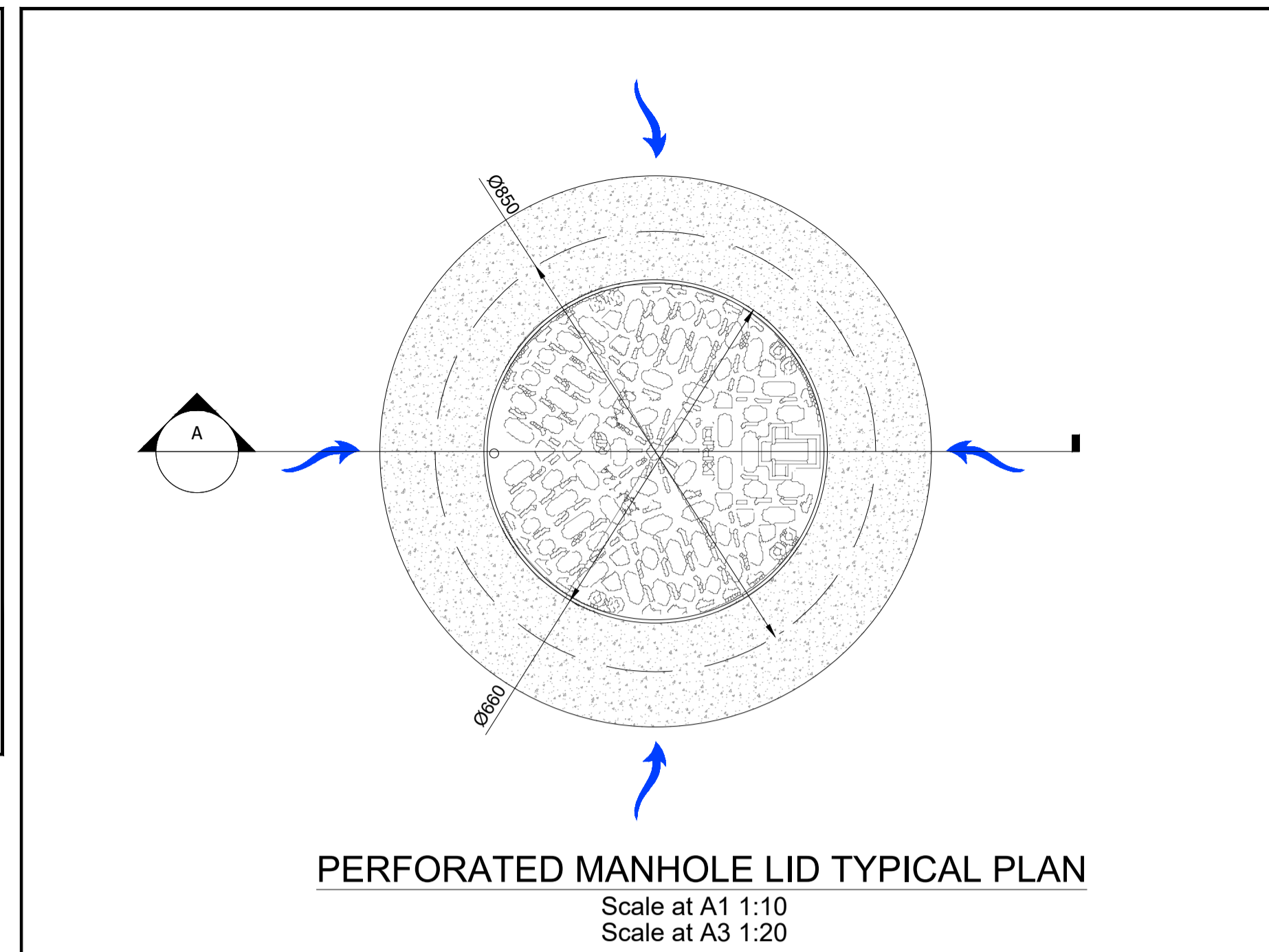


A1

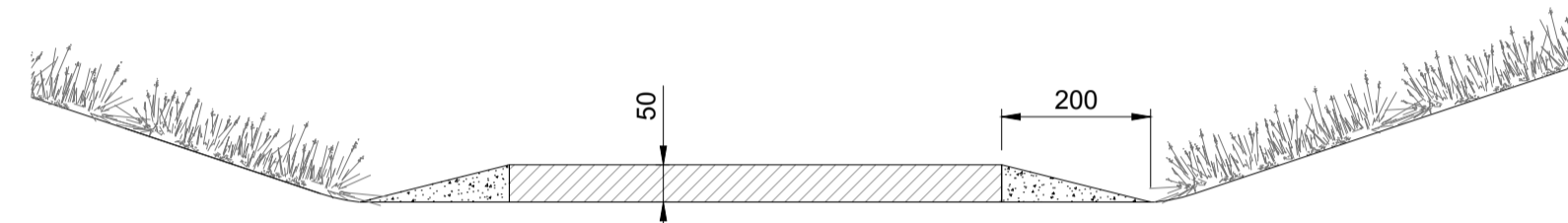
DO NOT SCALE

File: 0119017-ATK-ZZ-02-DR-CE-903123.dwg
 Date: May 13, 2026 - 6:03pm
 Plotted by: ULH7849

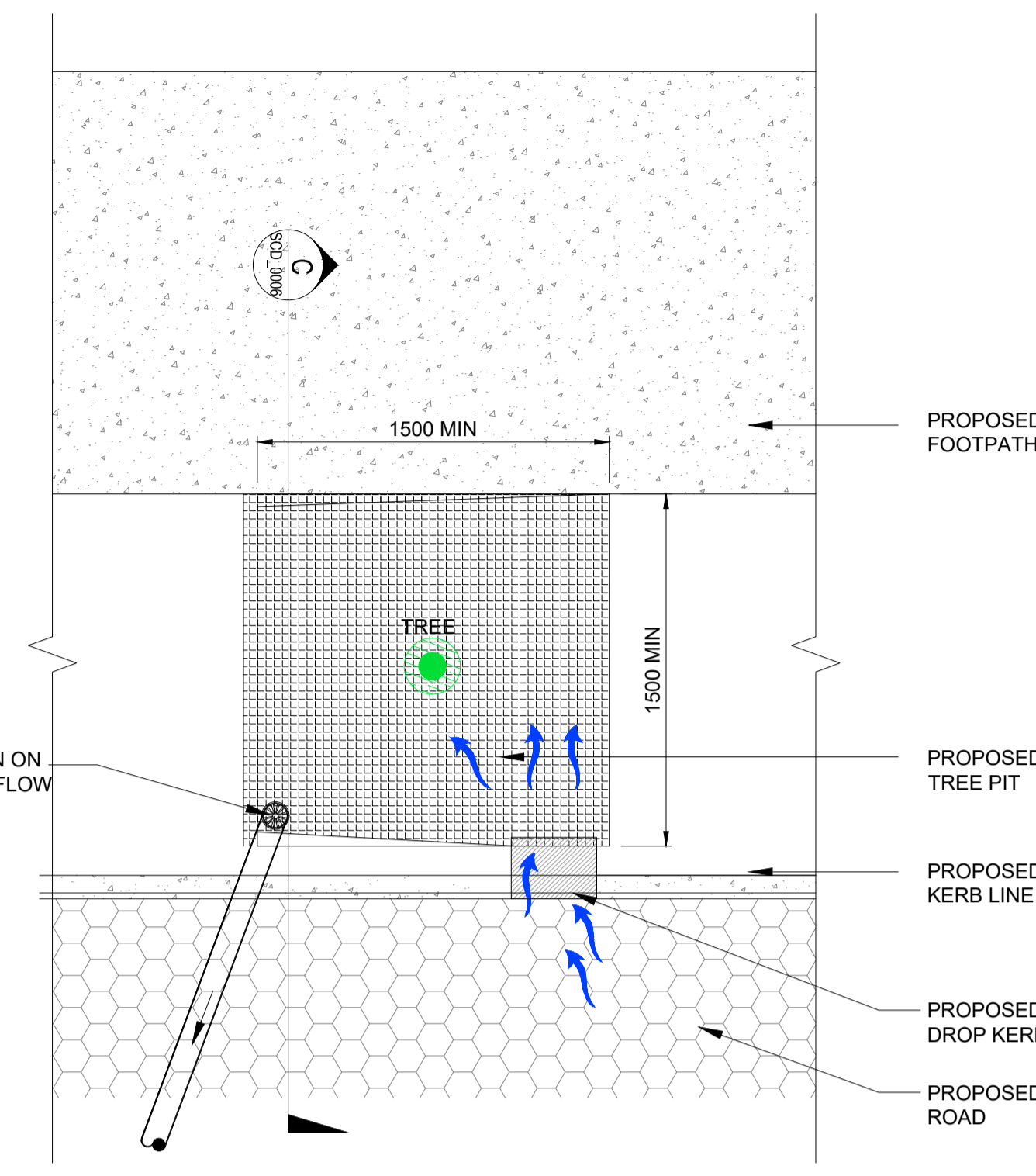


PERFORATED MANHOLE LID TYPICAL PLAN

Scale at A1 1:10
 Scale at A3 1:20

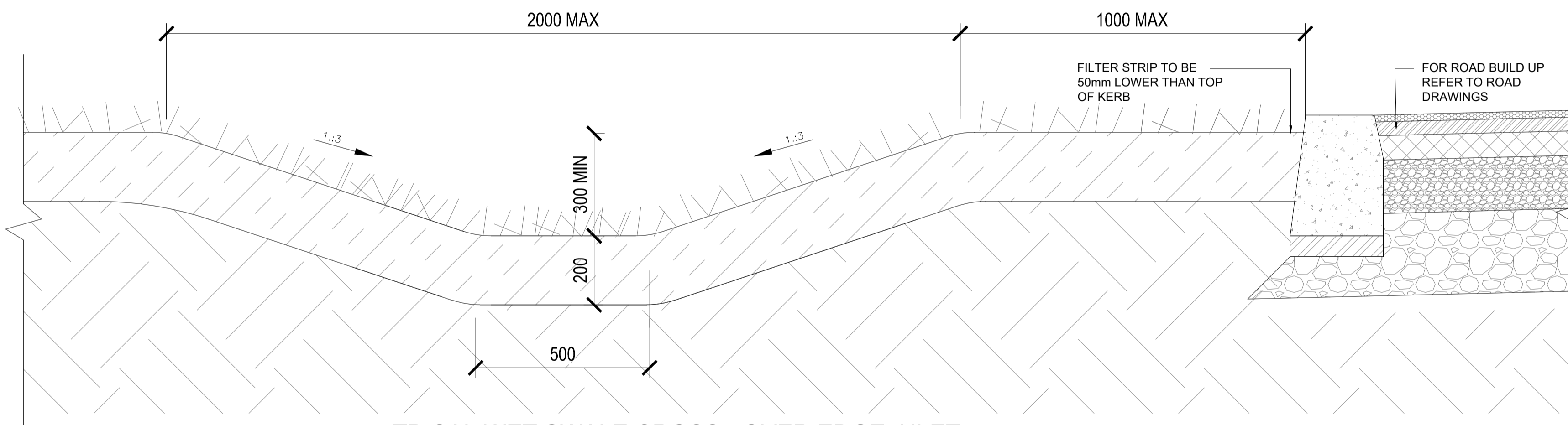


PERFORATED MANHOLE LID TYPICAL SECTION A



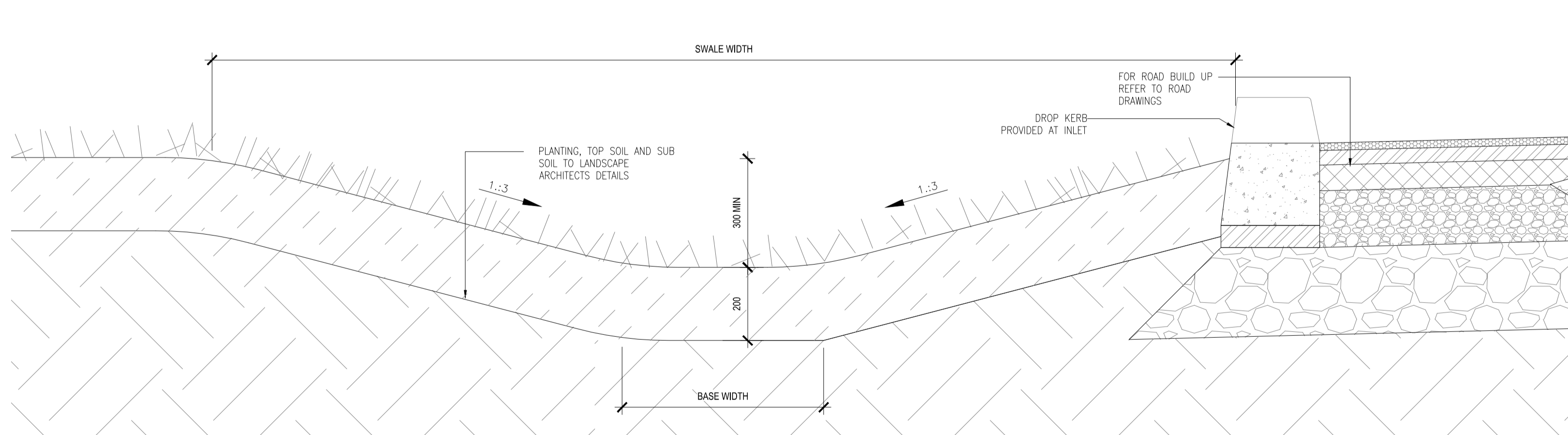
TREE PIT - TYPICAL PLAN

Scale at A1 1:25
 Scale at A3 1:50



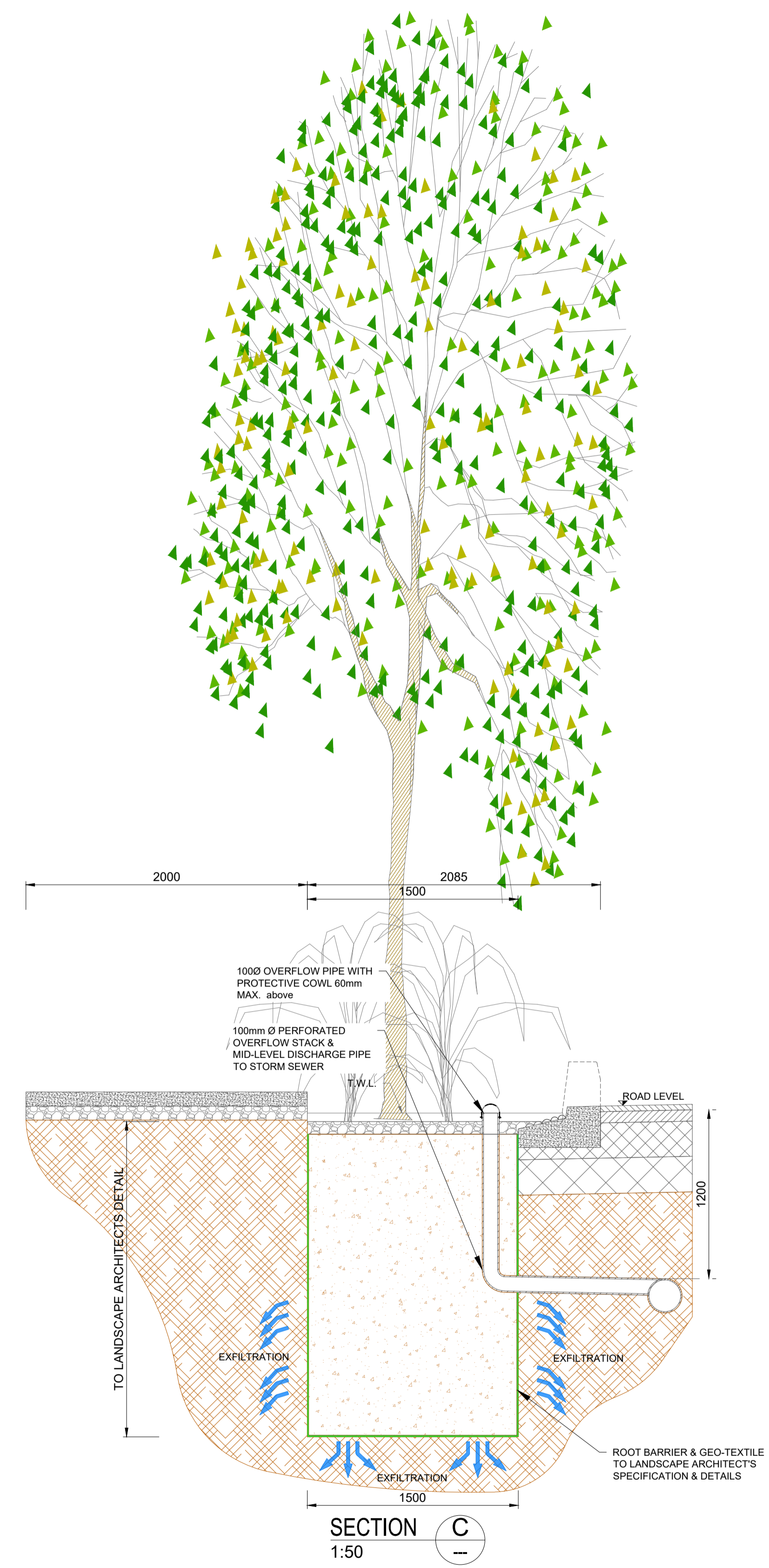
TYPICAL WET SWALE CROSS - OVER EDGE INLET

SCALE 1:10



TYPICAL WET SWALE CROSS - DROP KERB INLET

SCALE 1:10



SECTION C
 1:50

© ORDNANCE SURVEY IRELAND LICENSE No. AR 0082521.
 ORDNANCE SURVEY IRELAND & GOVERNMENT OF IRELAND

Rev	Description	By	Date	Chk'd	Auth
-	FOR PLANNING	IH	02.01.26	SK	GH



Atkins House, 150-155 Airside Business Park, Swords, Co. Dublin
 Tel (+353) 01 810 8000 Fax (+353) 01 810 8001
 Unit 2B, 2200 Cork Airport Business Park, Cork
 Tel (+353) 021 429 0300 Fax (+353) 021 429 0360
 2nd Floor Technology House Parkmore Technology Park, Galway
 Tel (+353) 091 786 0500 Fax (+353) 091 779 830

Client	AEVAL UNLIMITED COMPANY		
Project	WOODBROOK DART GATEWAY		

Purpose	FOR PLANNING		
Title	STANDARD CONSTRUCTION DETAILS SHEET 3		
Original Scale	AS SHOWN	Design/Drawn	IH
Checked	SK	Date	02.01.26
Authorised	GH	Date	02.01.26
Status	P	Drawing Number	0119017-ATK-ZZ-XX-DR-CE-903123
Rev	-		