





**4 Mulberry Court
Castleknock
Dublin 15
D15 F2V4**

Mob. 086-3819011
e-mail - thetreefile@gmail.com



Graphic Representation of Tree Form, Balance and Protection Zone

Canopy Extent
Cardinal Radii
Category Code
Stem Circumference
Root Protection Area (RPA)
Canopy is drawn to account for any natural asymmetry or imbalance. Crown Representation is scaled to account for north, east, west and south radii.
Root Protection Area (RPA)
This area relates the "RPA" radius as defined in the Tree Survey Table and is measured from the tree centre. This area defines the preliminary Construction Exclusion Zone (CEZ) that must be protected by fencing from the potentially damaging affects of construction activity.

Tree Quality (Categorisation)

-  Category "A" Trees (Green Bottom)
Excellent Quality Trees
-  Category "B" Trees (Blue Bottom)
Good Quality Trees
-  Category "C" Trees (Grey Bottom)
Mediocre to Poor Quality Trees
-  Category "U" Trees (Red Bottom)
Dead, Dying or Otherwise Compromised Trees that are Unsustainable.

Colour Coding For Groups and Hedges

-  Tree Line
-  Hedges

This Drawing Must Be Read in Conjunction with the Associated Arboricultural Report

Client: Aeval Unlimited Company
Scale: 1:500 @ A1 Date: February 2026
Project: Tree Survey - Woodbrook, Dublin Road, Bray
Description: Tree Constraints Plan

Drawing Title:
Woodbrook Dart Gateway Tree Constraints Plan