LEGEND

Site Boundary

Building Fabric to be Demolished

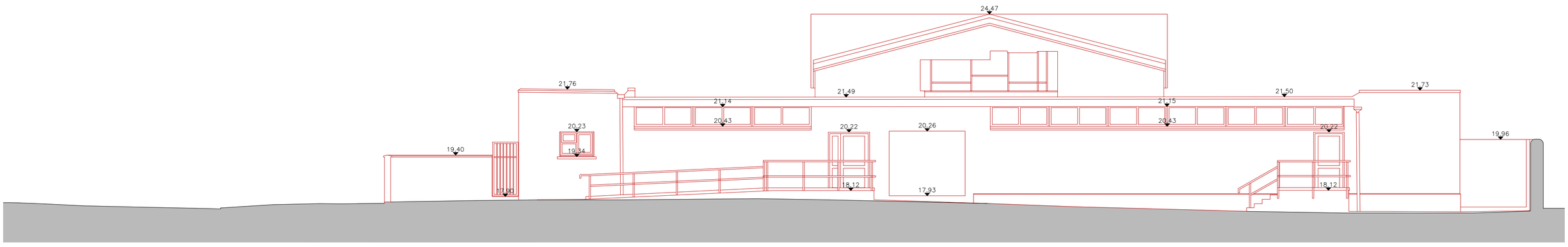

Existing Northeast Elevation
Scale 1:100

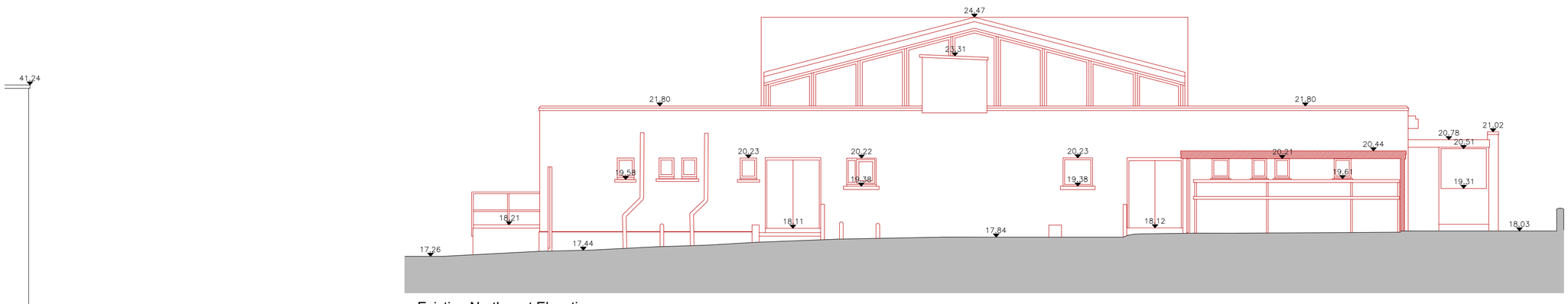

Existing Northwest Elevation
Scale 1:100

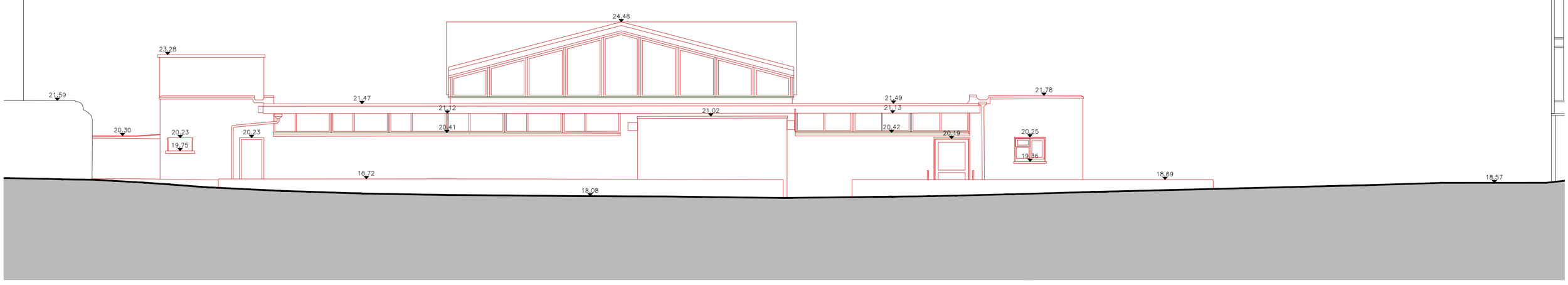

Existing Southwest Elevation
Scale 1:100

Existing Southeast Elevation
Scale 1:100

Rev.	Date	Drawn	Description
–	–	–	–
–	–	–	–
–	–	–	–
–	–	–	–
–	–	–	–

Do not scale from this Drawing, use figured dimensions only. Check all dimensions on site before commencing work. Report any discrepancies to Architect before proceeding.

Notes

© - Ordnance Survey Ireland. All rights reserved.
Licence number 2026/05/CCMA/
Dun Laoghaire-Rathdown County Council.

This Drawing and Designs thereon are copyright of the County Council ©

dlr
Comhairle Contae Chathair Baile Átha Cliath

Job: The Boylan Centre

Drg.: Apartment Block - Existing Elevations

Scale @: A1 : 1:100
Date: NOV 2025
Job No.: 1901
Drn.: Chd.:
Status: Planning
CAD Ref: 1901-DLR-XX-XX-DR-A-0910
Drawing No.: 1901-DLR-00-XX-DR-A-0910
Rev.: -

Dun Laoghaire Rathdown County Council
County Hall, Marine Road, Dun Laoghaire, Co. Dublin.
Architects Department
Phone 2054700 Fax 2300391