

NOTES:

1. THIS DRAWING IS TO BE READ IN CONJUNCTION WITH ALL OTHER RELEVANT DRAWINGS, ANY DISCREPANCIES, ERRORS OR OMISSIONS TO BE BROUGHT TO THE ATTENTION OF THE DESIGNER.
2. ALL DIMENSIONS ARE IN METERS UNLESS STATED OTHERWISE.
3. DO NOT SCALE. ALL DIMENSIONS AND COORDINATES SHALL BE CHECKED AND CONFIRMED ON SITE.

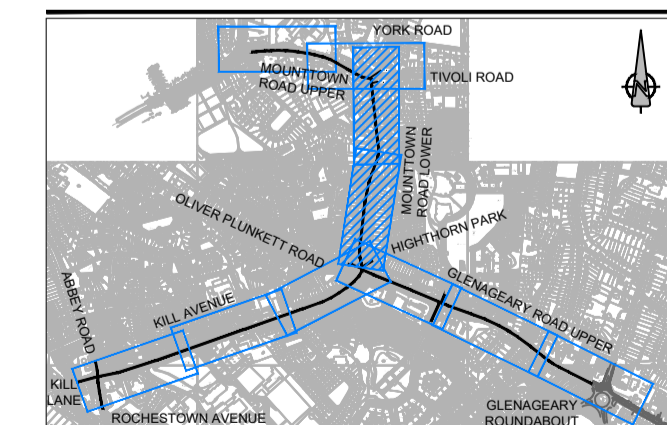
KEY:

- CYCLE TRACK
- CARRIAGEWAY
- FOOTWAY / ISLAND
- SHARED PATH
- LANDSCAPED AREA
- BUS BAY
- BUS LANE

ISSUE/REVISION

IR	DATE	DESCRIPTION
A	AUGUST 2022	ISSUED FOR CONSULTATION

KEY PLAN



PROJECT NUMBER

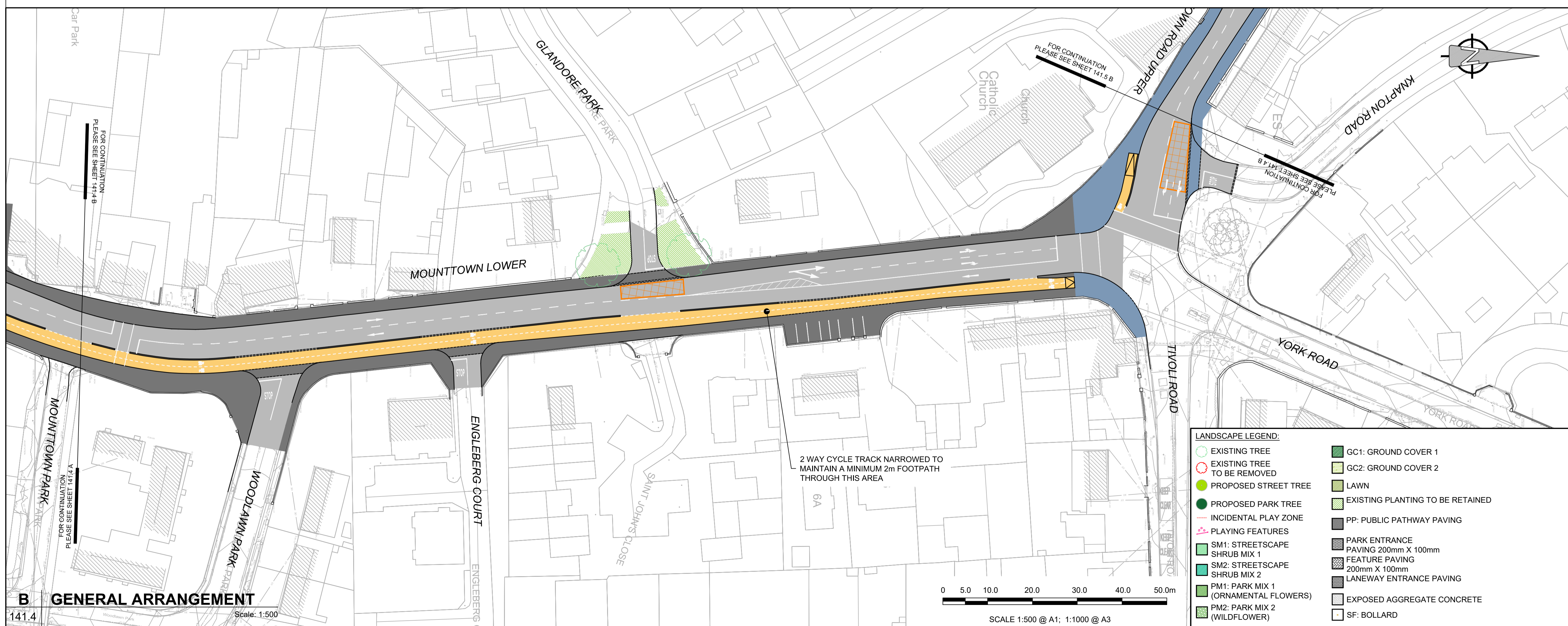
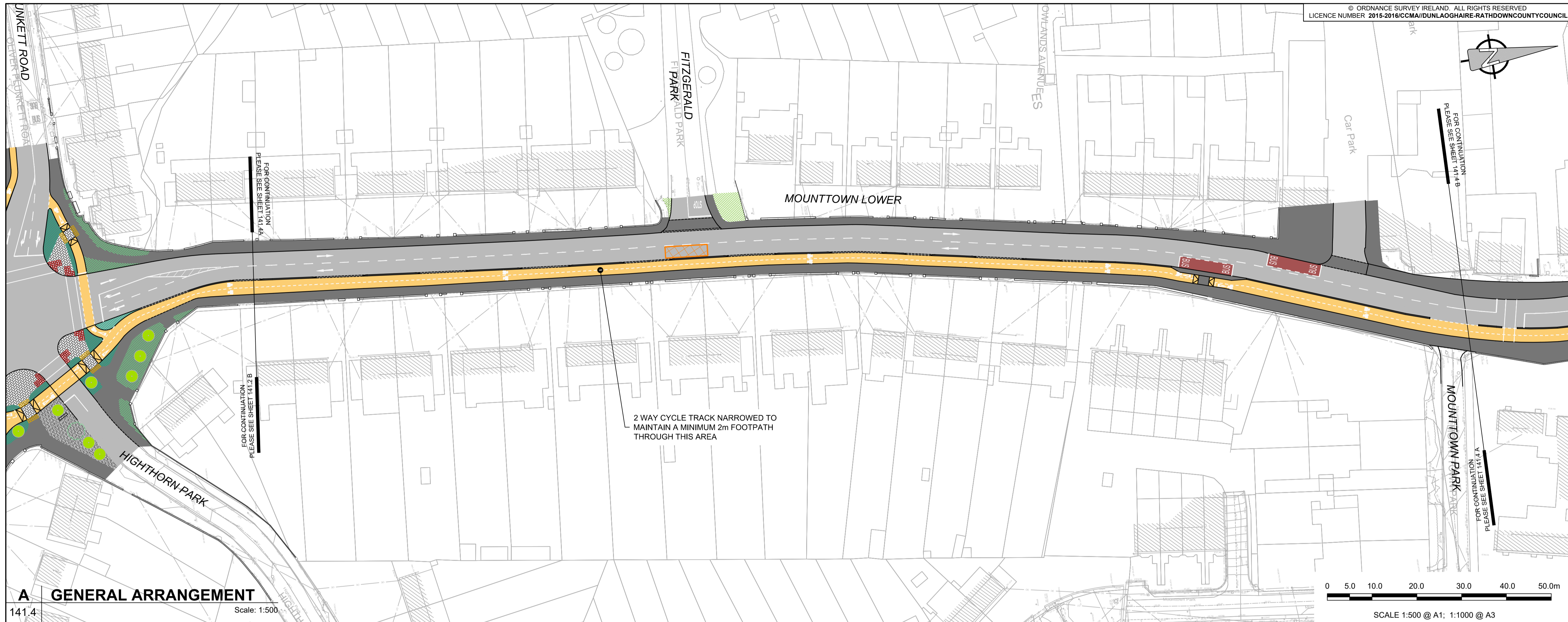
60661468

SHEET TITLE

GENERAL ARRANGEMENT
 SHEET 4 OF 5

SHEET NUMBER

SHT_DLRC_DD_141.4



- LANDSCAPE LEGEND:**
- EXISTING TREE
 - EXISTING TREE TO BE REMOVED
 - PROPOSED STREET TREE
 - PROPOSED PARK TREE
 - INCIDENTAL PLAY ZONE
 - PLAYING FEATURES
 - SM1: STREETSCAPE SHRUB MIX 1
 - SM2: STREETSCAPE SHRUB MIX 2
 - PM1: PARK MIX 1 (ORNAMENTAL FLOWERS)
 - PM2: PARK MIX 2 (WILDFLOWER)
 - GC1: GROUND COVER 1
 - GC2: GROUND COVER 2
 - LAWN
 - EXISTING PLANTING TO BE RETAINED
 - PP: PUBLIC PATHWAY PAVING
 - PARK ENTRANCE PAVING 200mm X 100mm
 - FEATURE PAVING 200mm X 100mm
 - LANEWAY ENTRANCE PAVING
 - EXPOSED AGGREGATE CONCRETE
 - SF: BOLLARD

This drawing has been prepared for the use of AECOM's client. It may not be used, modified, reproduced or relied upon by third parties, except as agreed by AECOM or as required by law. AECOM accepts no responsibility, and denies any liability, whatsoever, to any party that uses or relies on this drawing without AECOM's express written consent. All measurements must be obtained from the stated dimensions.