250116 DUNDRUM LIVING STREETS

PRELIM DESIGN
COVER-SHEET

Sheet List Table			
Sheet Number	Sheet Title	Sheet Scale	Sheet Size
Series 000 Site Plan: Plans			
X-0000-Z00-DTM-DR-DBFL-CE-1000	Drawing Register	NTS	A1
X-0000-Z00-DTM-DR-DBFL-CE-1001	Site Layout Plan - Layout 1	1:500	A1
X-0000-Z00-DTM-DR-DBFL-CE-1002	Site Layout Plan - Layout 2	1:500	A1
X-0000-Z00-DTM-DR-DBFL-CE-1003	Site Layout Plan - Layout 3	1:500	A1
Series 100 General Arrangement: Plans			
X-0100-Z00-DTM-DR-DBFL-CE-1201	General Arrangement - Layout 1	1:500	A1
X-0100-Z00-DTM-DR-DBFL-CE-1202	General Arrangement - Layout 2	1:500	A1
X-0100-Z00-DTM-DR-DBFL-CE-1203	General Arrangement - Layout 3	1:500	A1
X-0100-Z00-DTM-DR-DBFL-CE-1210	Holy Cross Church - Vehicle Tracking	1:100	A1
X-0100-Z00-DTM-DR-DBFL-CE-1221	Masterplan	1:250	A1
Series 500 Drainage and Service Ducts: Plans			
X-0500-Z00-DTM-DR-DBFL-CE-1301	Drainage - Layout 1	1:500	A1
X-0500-Z00-DTM-DR-DBFL-CE-1302	Drainage - Layout 2	1:500	A1
X-0500-Z00-DTM-DR-DBFL-CE-1303	Drainage - Layout 3	1:500	A1

dlr
Comhairle Contae County Council

DBFL
CONSULTING ENGINEERS
T: + 353 1 400 4000 | E: info@dbfl.ie | W: www.dbfl.ie
DUBLIN | CORK | GALWAY | WATERFORD

Site Notice Location	
1	Main Street and Dundrum Bypass Junction
2	Main Street - Prembroke Cottages
3	Sandyford Road - Riversdale Apartment Entrance

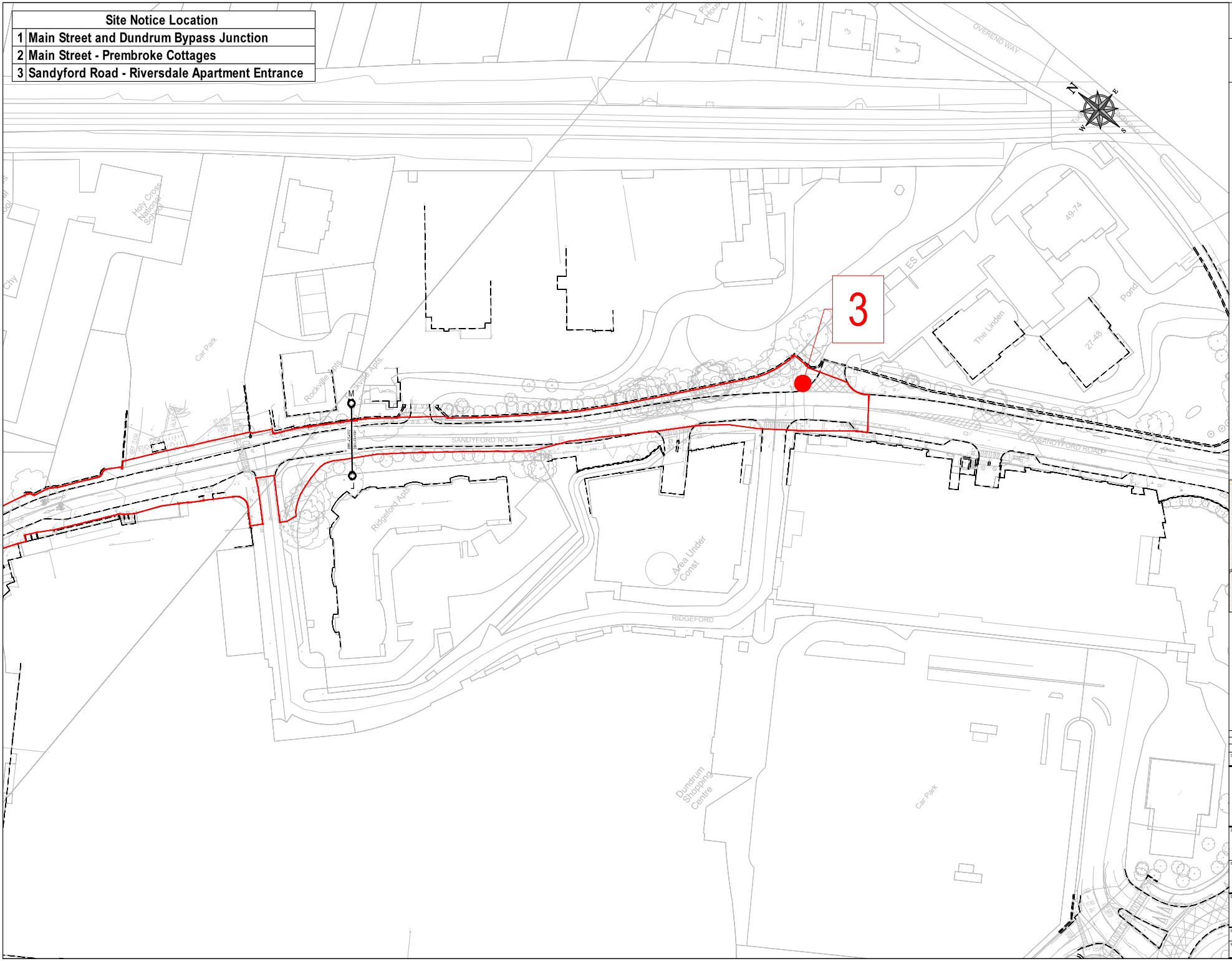

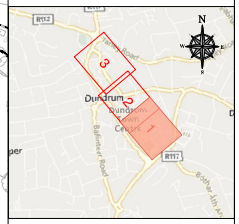

ON ORIGINAL

© COPYRIGHT OF THIS DRAWING IS RESERVED BY DBFL CONSULTING ENGINEERS. NO PART SHALL BE REPRODUCED OR TRANSMITTED WITHOUT THEIR WRITTEN PERMISSION.

NO CHANGES OF WHATSOEVER NATURE ARE TO BE MADE TO ANY DETAILS SET OUT OR CONTAINED IN ANY DBFL SPECIFICATIONS OR DRAWINGS UNLESS THE EXPRESS CONSENT HAS BEEN OBTAINED IN ADVANCE, IN WRITING, FROM DBFL.

NOTES:

1. ALL WORKS SHALL BE CONSTRUCTED IN ACCORDANCE WITH THE WORKS REQUIREMENTS.
2. DRAWINGS TO BE READ IN CONJUNCTION WITH THE WORKS REQUIREMENTS AND SPECIFICATIONS AND SUPPORTING DRAWING SERIES
3. ALL DIMENSIONS IN METERS UNLESS SPECIFIED OTHERWISE, DO NOT SCALE FROM DRAWING.
4. ALL CO-ORDINATES ARE TO IRISH TRANSVERSE MERCATOR.
5. ALL LEVELS ARE TO ORDNANCE DATUM (MALIN HEAD).
6. ALL TEMPORARY TRAFFIC MANAGEMENT SHALL COMPLY FULLY WITH THE WORKS REQUIREMENTS - REFER TO APP 1/17.
7. ALL VEHICULAR, PEDESTRIAN & CYCLE ROUTES AND ACCESSES WITHIN AND SURROUNDING THE WORKS EXTENTS MUST BE MAINTAINED THROUGHOUT THE WORKS IN ACCORDANCE WITH THE CONTRACTORS APPROVED TEMPORARY TRAFFIC & OPERATIONS MANAGEMENT PLAN.

LEGEND

PROPOSED SCHEME EXTENTS

X LOCATIONS OF SITE NOTICES ERECTED

rev	date	description	by	chkd
0	13-1-2026	Issue For Part 8 Submission	IC.J	LS

STATUS CODES

purpose	acceptance
P3 - PLANNING PERMISSION	S - ISSUED

DBFL CONSULTING ENGINEERS

T: + 353 1 400 4000 | E: info@dbfl.ie | W: www.dbfl.ie

DUBLIN | CORK | GALWAY | WATERFORD

project ref.

DUNDRUM LIVING STREETS

drawing title

SITE LAYOUT PLAN - LAYOUT 1

client

DUN LOAGHAIRE RATHDOWN COUNTY COUNCIL (DLRCC)

designed by	author	scale	sheet size
LS	IC.J	1:500	A1

drawing no.

2501116-X-0000-Z00-DTM-DR-DBFL-CE-1001

revision 0

Site Notice Location	
1	Main Street and Dundrum Bypass Junction
2	Main Street - Prembroke Cottages
3	Sandyford Road - Riversdale Apartment Entrance

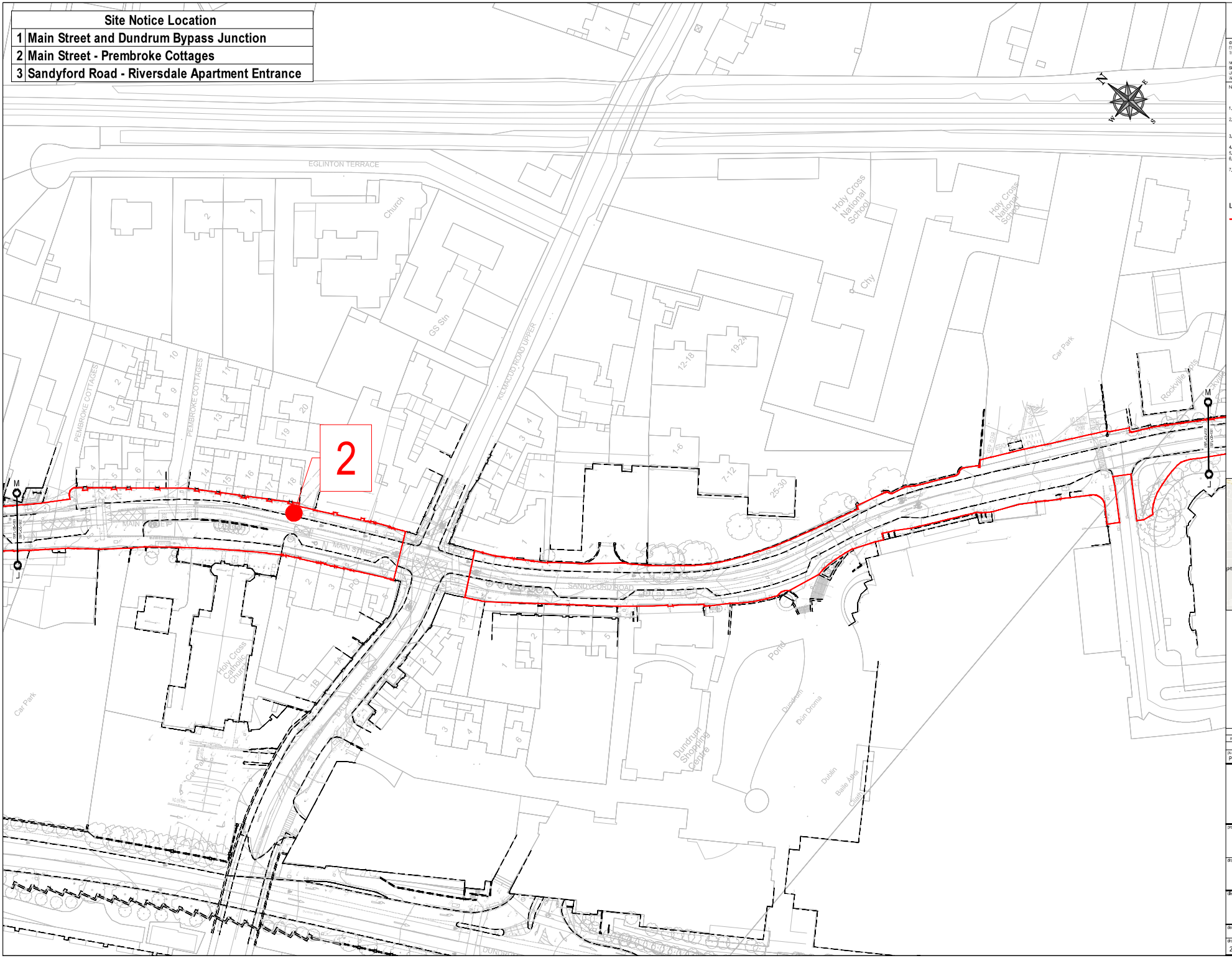

ON ORIGINAL

© COPYRIGHT OF THIS DRAWING IS RESERVED BY DBFL CONSULTING ENGINEERS. NO PART SHALL BE REPRODUCED OR TRANSMITTED WITHOUT THEIR WRITTEN PERMISSION.

NO CHANGES OF WHATSOEVER NATURE ARE TO BE MADE TO ANY DETAILS SET OUT OR CONTAINED IN ANY DBFL SPECIFICATIONS OR DRAWINGS UNLESS THE EXPRESS CONSENT HAS BEEN OBTAINED IN ADVANCE, IN WRITING, FROM DBFL.

NOTES:

1. ALL WORKS SHALL BE CONSTRUCTED IN ACCORDANCE WITH THE WORKS REQUIREMENTS.
2. DRAWINGS TO BE READ IN CONJUNCTION WITH THE WORKS REQUIREMENTS AND SPECIFICATIONS AND SUPPORTING DRAWING SERIES
3. ALL DIMENSIONS IN METERS UNLESS SPECIFIED OTHERWISE, DO NOT SCALE FROM DRAWING.
4. ALL CO-ORDINATES ARE TO IRISH TRANSVERSE MERCATOR.
5. ALL LEVELS ARE TO ORDNANCE DATUM (MALIN HEAD).
6. ALL TEMPORARY TRAFFIC MANAGEMENT SHALL COMPLY FULLY WITH THE WORKS REQUIREMENTS - REFER TO APP 1/17.
7. ALL VEHICULAR, PEDESTRIAN & CYCLE ROUTES AND ACCESSES WITHIN AND SURROUNDING THE WORKS EXTENTS MUST BE MAINTAINED THROUGHOUT THE WORKS IN ACCORDANCE WITH THE CONTRACTORS APPROVED TEMPORARY TRAFFIC & OPERATIONS MANAGEMENT PLAN.

LEGEND

PROPOSED SCHEME EXTENTS

X LOCATIONS OF SITE NOTICES ERECTED

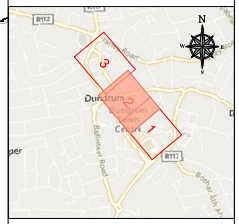

rev	date	description	by	chkd
0	13-1-2026	Issue For Part 8 Submission	ICJ	LS

STATUS CODES

purpose	acceptance
P3 - PLANNING PERMISSION	S - ISSUED

DBFL CONSULTING ENGINEERS

T: + 353 1 400 4000 | E: info@dbfl.ie | W: www.dbfl.ie

DUBLIN | CORK | GALWAY | WATERFORD

project ref.

DUNDRUM LIVING STREETS

drawing title

SITE LAYOUT PLAN - LAYOUT 2

client

DUN LOAGHAIRE RATHDOWN COUNTY COUNCIL (DLRCC)

designed by	author	scale	sheet size
LS	ICJ	1:500	A1

drawing no. 250116-X-0000-Z00-DTM-DR-DBFL-CE-1002 | revision 0

Site Notice Location	
1	Main Street and Dundrum Bypass Junction
2	Main Street - Prembroke Cottages
3	Sandyford Road - Riversdale Apartment Entrance

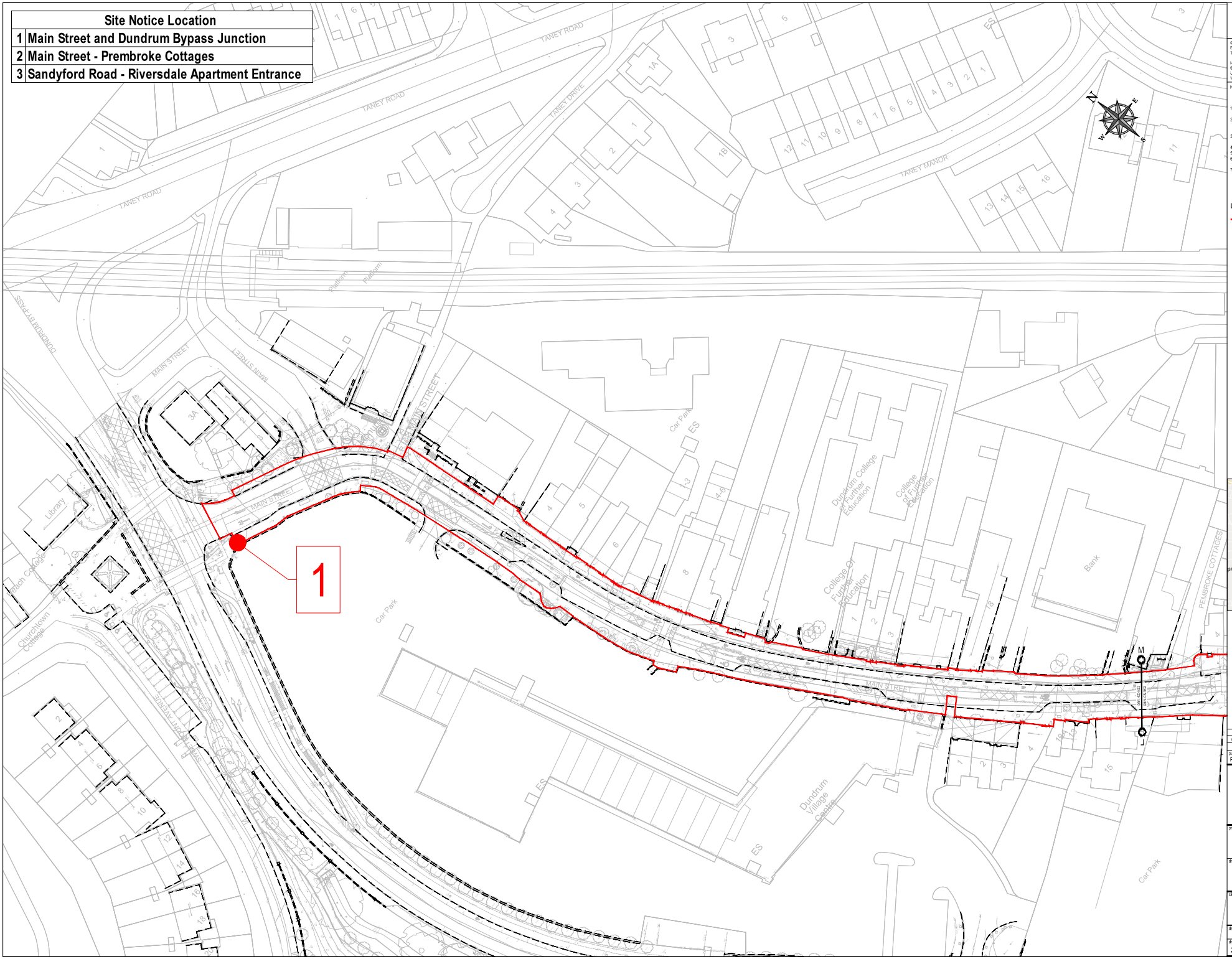

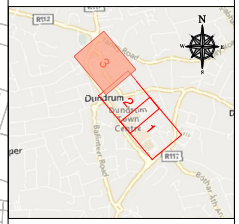

ON ORIGINAL

© COPYRIGHT OF THIS DRAWING IS RESERVED BY DBFL CONSULTING ENGINEERS. NO PART SHALL BE REPRODUCED OR TRANSMITTED WITHOUT THEIR WRITTEN PERMISSION.

NO CHANGES OF WHATSOEVER NATURE ARE TO BE MADE TO ANY DETAILS SET OUT OR CONTAINED IN ANY DBFL SPECIFICATIONS OR DRAWINGS UNLESS THE EXPRESS CONSENT HAS BEEN OBTAINED IN ADVANCE, IN WRITING, FROM DBFL.

NOTES:

1. ALL WORKS SHALL BE CONSTRUCTED IN ACCORDANCE WITH THE WORKS REQUIREMENTS.
2. DRAWINGS TO BE READ IN CONJUNCTION WITH THE WORKS REQUIREMENTS AND SPECIFICATIONS AND SUPPORTING DRAWING SERIES
3. ALL DIMENSIONS IN METERS UNLESS SPECIFIED OTHERWISE, DO NOT SCALE FROM DRAWING.
4. ALL CO-ORDINATES ARE TO IRISH TRANSVERSE MERCATOR.
5. ALL LEVELS ARE TO ORDNANCE DATUM (MALIN HEAD).
6. ALL TEMPORARY TRAFFIC MANAGEMENT SHALL COMPLY FULLY WITH THE WORKS REQUIREMENTS - REFER TO APP 1/17.
7. ALL VEHICULAR, PEDESTRIAN & CYCLE ROUTES AND ACCESSES WITHIN AND SURROUNDING THE WORKS EXTENTS MUST BE MAINTAINED THROUGHOUT THE WORKS IN ACCORDANCE WITH THE CONTRACTORS APPROVED TEMPORARY TRAFFIC & OPERATIONS MANAGEMENT PLAN.

LEGEND

PROPOSED SCHEME EXTENTS

X LOCATIONS OF SITE NOTICES ERECTED

rev	date	description	by	chkd
0	13-1-2026	Issue For Part 8 Submission	IC.J	LS

STATUS CODES

purpose	acceptance
P3 - PLANNING PERMISSION	S - ISSUED

DBFL CONSULTING ENGINEERS

T: + 353 1 400 4000 | E: info@dbfl.ie | W: www.dbfl.ie

DUBLIN | CORK | GALWAY | WATERFORD

project ref.

DUNDRUM LIVING STREETS

drawing title

SITE LAYOUT PLAN - LAYOUT 3

client

DUN LOAGHAIRE RATHDOWN COUNTY COUNCIL (DLRCC)

designed by	author	scale	sheet size
LS	IC.J	1:500	A1

drawing no.	revision
250116-X-0000-Z00-DTM-DR-DBFL-CE-1003	0

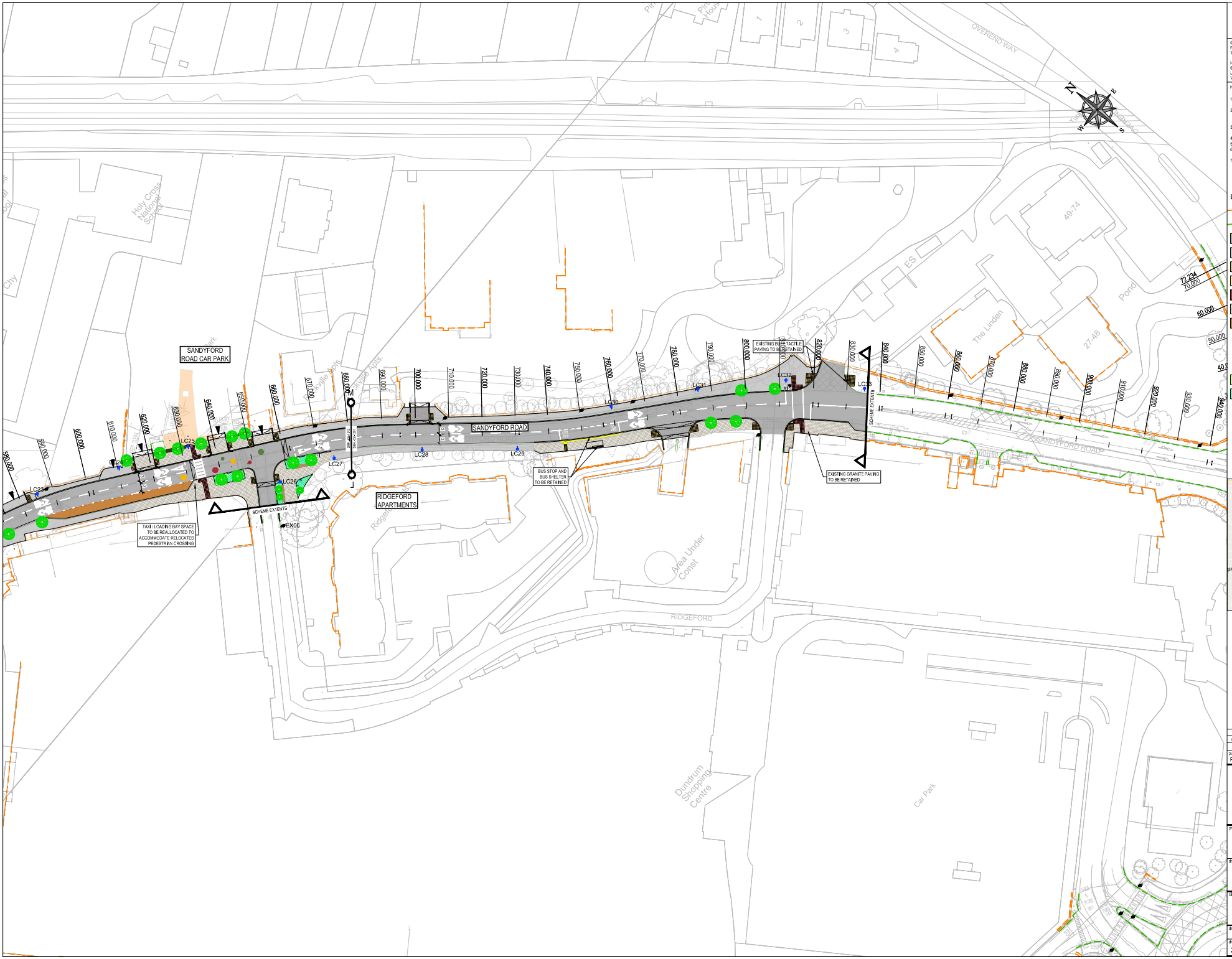

ON ORIGINAL

0 5 10 15 20 25 50mm

© COPYRIGHT OF THIS DRAWING IS RESERVED BY DBFL CONSULTING ENGINEERS. NO PART SHALL BE REPRODUCED OR TRANSMITTED WITHOUT THEIR WRITTEN PERMISSION.

NO CHANGES OF WHATSOEVER NATURE ARE TO BE MADE TO ANY DETAILS SET OUT OR CONTAINED IN ANY DBFL SPECIFICATIONS OR DRAWINGS UNLESS THE EXPRESS CONSENT HAS BEEN OBTAINED IN ADVANCE, IN WRITING, FROM DBFL.

NOTES:

1. ALL WORKS SHALL BE CONSTRUCTED IN ACCORDANCE WITH THE WORKS REQUIREMENTS.
2. DRAWINGS TO BE READ IN CONJUNCTION WITH THE WORKS REQUIREMENTS AND SPECIFICATIONS AND SUPPORTING DRAWING SERIES
3. ALL DIMENSIONS IN METERS UNLESS SPECIFIED OTHERWISE. DO NOT SCALE FROM DRAWING
4. ALL CO-ORDINATES ARE TO IRISH TRANSVERSE MERCATOR.
5. ALL LEVELS ARE TO ORDNANCE DATUM (MALIN HEAD).
6. ALL TEMPORARY TRAFFIC MANAGEMENT SHALL COMPLY FULLY WITH THE WORKS REQUIREMENTS - REFER TO APP 1/17.
7. ALL VEHICULAR, PEDESTRIAN & CYCLE ROUTES AND ACCESSES WITHIN AND SURROUNDING THE WORKS EXTENTS MUST BE MAINTAINED THROUGHOUT THE WORKS IN ACCORDANCE WITH THE CONTRACTORS APPROVED TEMPORARY TRAFFIC & OPERATIONS MANAGEMENT PLAN.

LEGEND

- EXISTING BOUNDARY
- EXISTING KERB
- EXISTING ROAD
- PROPOSED CONCRETE FOOTPATH
- PROPOSED ROAD BUFF SURFACE
- PROPOSED CYCLE TRACK
- PROPOSED CYCLE LANE
- PROPOSED GRANITE FOOTPATH
- PROPOSED PARKING - GRANITE SETTS
- PROPOSED BUFF TACTILE PAVING
- PROPOSED RED TACTILE PAVING
- PROPOSED ROAD CROSSINGS / RAMPS
- PROPOSED LANDSCAPING
- PROPOSED RAIN GARDEN
- PROPOSED TREE
- EXISTING TREE
- EXISTING TREE TO BE REMOVED AND REPLACED
- PROPOSED PUBLIC LIGHTING
- EXISTING PUBLIC LIGHTING
- PROPOSED BOLLARD

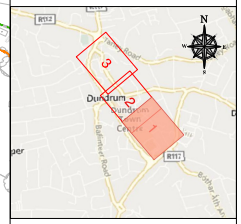

rev	date	description	by	chkd
0	13-1-2026	Issue For Part 8 Submission	ICJ	LS

STATUS CODES

purpose	acceptance
P3 - PLANNING PERMISSION	S - ISSUED

DBFL CONSULTING ENGINEERS
T: + 353 1 400 4000 | E: info@dbfl.ie | W: www.dbfl.ie
DUBLIN | CORK | GALWAY | WATERFORD

project ref.

DUNDRUM LIVING STREETS

drawing title

GENERAL ARRANGEMENT - LAYOUT 1

client

DUN LOAGHAIRE RATHDOWN COUNTY COUNCIL (DLRCC)

designed by	author	scale	sheet size
LS	ICJ	1:500	A1

drawing no. 250116-X-J0100-Z00-DTM-DR-DBFL-CE-1201 | revision 0

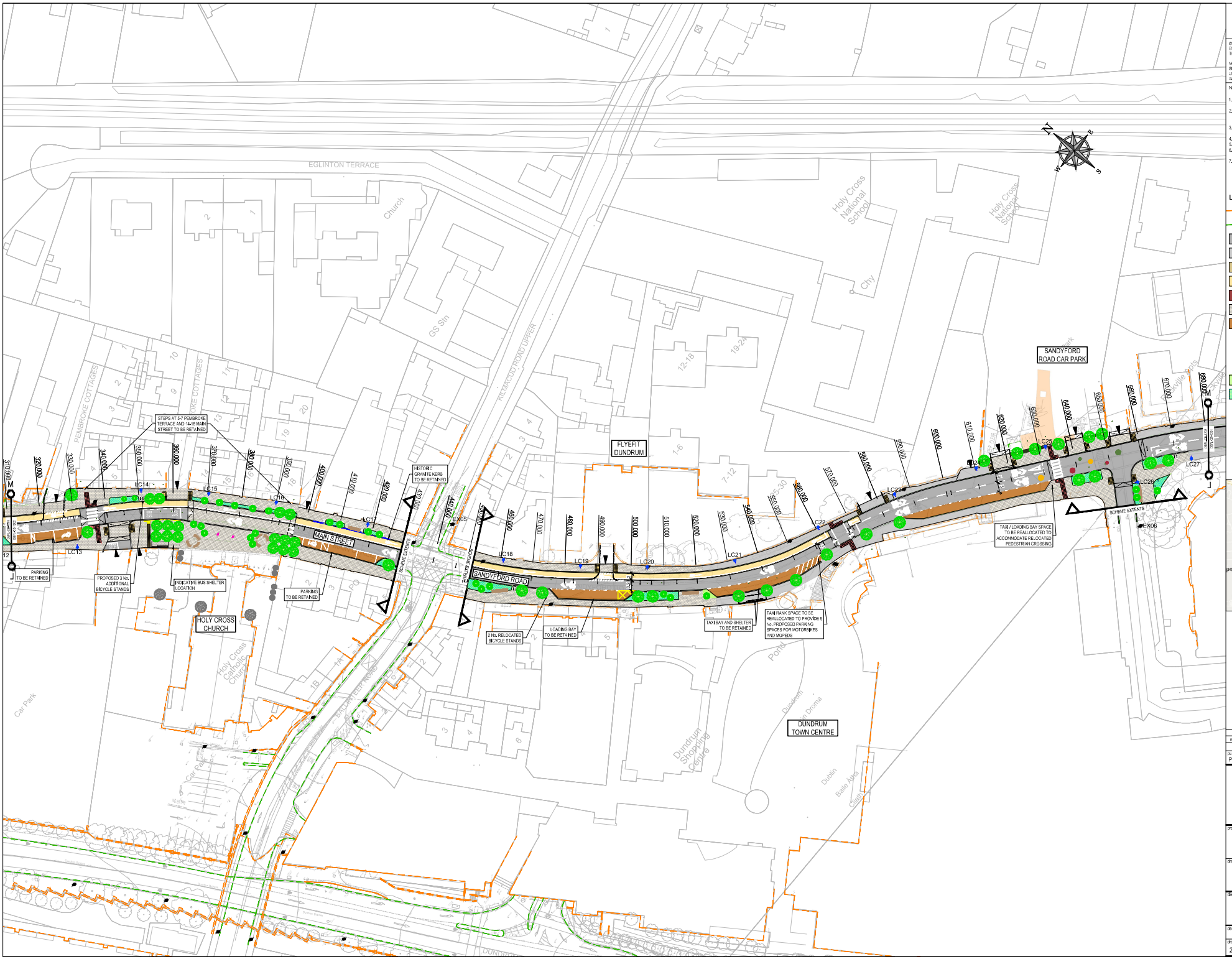

ON ORIGINAL

0 5 10 15 20 25 50mm

© COPYRIGHT OF THIS DRAWING IS RESERVED BY DBFL CONSULTING ENGINEERS. NO PART SHALL BE REPRODUCED OR TRANSMITTED WITHOUT THEIR WRITTEN PERMISSION.

NO CHANGES OF WHATSOEVER NATURE ARE TO BE MADE TO ANY DETAILS SET OUT OR CONTAINED IN ANY DBFL SPECIFICATIONS OR DRAWINGS UNLESS THE EXPRESS CONSENT HAS BEEN OBTAINED IN ADVANCE, IN WRITING, FROM DBFL.

NOTES:

1. ALL WORKS SHALL BE CONSTRUCTED IN ACCORDANCE WITH THE WORKS REQUIREMENTS.
2. DRAWINGS TO BE READ IN CONJUNCTION WITH THE WORKS REQUIREMENTS AND SPECIFICATIONS AND SUPPORTING DRAWING SERIES
3. ALL DIMENSIONS IN METERS UNLESS SPECIFIED OTHERWISE. DO NOT SCALE FROM DRAWING
4. ALL CO-ORDINATES ARE TO IRISH TRANSVERSE MERCATOR.
5. ALL LEVELS ARE TO ORDNANCE DATUM (MALIN HEAD).
6. ALL TEMPORARY TRAFFIC MANAGEMENT SHALL COMPLY FULLY WITH THE WORKS REQUIREMENTS - REFER TO APP 11/7.
7. ALL VEHICULAR, PEDESTRIAN & CYCLE ROUTES AND ACCESSES WITHIN AND SURROUNDING THE WORKS EXTENTS MUST BE MAINTAINED THROUGHOUT THE WORKS IN ACCORDANCE WITH THE CONTRACTORS APPROVED TEMPORARY TRAFFIC & OPERATIONS MANAGEMENT PLAN.

LEGEND

- EXISTING BOUNDARY
- EXISTING KERB
- EXISTING ROAD
- PROPOSED CONCRETE FOOTPATH
- PROPOSED ROAD BUFF SURFACE
- PROPOSED CYCLE TRACK
- PROPOSED CYCLE LANE
- PROPOSED GRANITE FOOTPATH
- PROPOSED PARKING - GRANITE SETTS
- PROPOSED BUFF TACTILE PAVING
- PROPOSED RED TACTILE PAVING
- PROPOSED ROAD CROSSINGS / RAMPS
- PROPOSED LANDSCAPING
- PROPOSED RAIN GARDEN
- PROPOSED TREE
- EXISTING TREE
- EXISTING TREE TO BE REMOVED AND REPLACED
- PROPOSED PUBLIC LIGHTING
- EXISTING PUBLIC LIGHTING
- PROPOSED BOLLARD

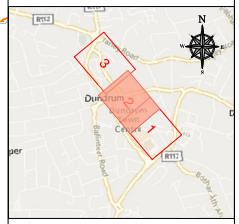

rev	date	description	by	chkd
0	13-1-2026	Issue For Part 8 Submission	ICJ	LS

STATUS CODES

purpose	acceptance
P1 - INFORMATION	S - ISSUED

DBFL CONSULTING ENGINEERS
T: + 353 1 400 4000 | E: info@dbfl.ie | W: www.dbfl.ie
DUBLIN | CORK | GALWAY | WATERFORD

project ref.
DUNDRUM LIVING STREETS

drawing title
GENERAL ARRANGEMENT - LAYOUT 2

client
DUN LOAGHAIRE RATHDOWN COUNTY COUNCIL (DLRCC)

designed by	author	scale	sheet size
LS	ICJ	1:500	A1

drawing no. 250116-X-0100-Z00-DTM-DR-DBFL-CE-1202 | revision 0

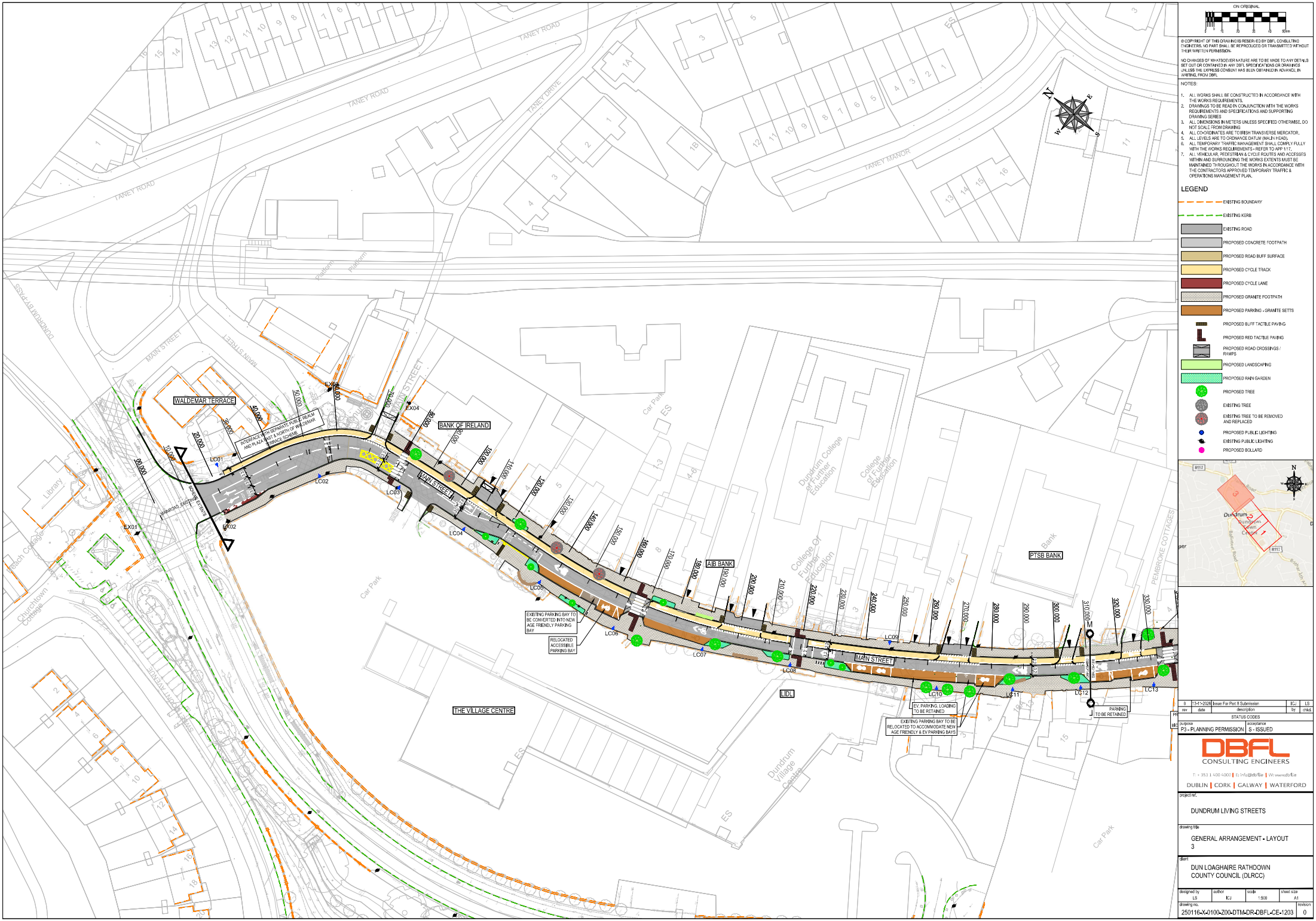

ON ORIGINAL

© COPYRIGHT OF THIS DRAWING IS RESERVED BY DBFL CONSULTING ENGINEERS. NO PART SHALL BE REPRODUCED OR TRANSMITTED WITHOUT THEIR WRITTEN PERMISSION.

NO CHANGES OF WHATSOEVER NATURE ARE TO BE MADE TO ANY DETAILS SET OUT OR CONTAINED IN ANY DBFL SPECIFICATIONS OR DRAWINGS UNLESS THE EXPRESS CONSENT HAS BEEN OBTAINED IN ADVANCE, IN WRITING, FROM DBFL.

NOTES:

1. ALL WORKS SHALL BE CONSTRUCTED IN ACCORDANCE WITH THE WORKS REQUIREMENTS.
2. DRAWINGS TO BE READ IN CONJUNCTION WITH THE WORKS REQUIREMENTS AND SPECIFICATIONS AND SUPPORTING DRAWING SERIES
3. ALL DIMENSIONS IN METERS UNLESS SPECIFIED OTHERWISE. DO NOT SCALE FROM DRAWING
4. ALL COORDINATES ARE TO IRISH TRANSVERSE MERCATOR.
5. ALL LEVELS ARE TO ORDNANCE DATUM (MALIN HEAD).
6. ALL TEMPORARY TRAFFIC MANAGEMENT SHALL COMPLY FULLY WITH THE WORKS REQUIREMENTS - REFER TO APP 11/7.
7. ALL VEHICULAR, PEDESTRIAN & CYCLE ROUTES AND ACCESSES WITHIN AND SURROUNDING THE WORKS EXTENTS MUST BE MAINTAINED THROUGHOUT THE WORKS IN ACCORDANCE WITH THE CONTRACTORS APPROVED TEMPORARY TRAFFIC & OPERATIONS MANAGEMENT PLAN.

LEGEND

- EXISTING BOUNDARY
- EXISTING KERB
- EXISTING ROAD
- PROPOSED CONCRETE FOOTPATH
- PROPOSED ROAD BUFF SURFACE
- PROPOSED CYCLE TRACK
- PROPOSED CYCLE LANE
- PROPOSED GRANITE FOOTPATH
- PROPOSED PARKING - GRANITE SETTS
- PROPOSED BUFF TACTILE PAVING
- PROPOSED RED TACTILE PAVING
- PROPOSED ROAD CROSSINGS / RAMPS
- PROPOSED LANDSCAPING
- PROPOSED RAIN GARDEN
- PROPOSED TREE
- EXISTING TREE
- EXISTING TREE TO BE REMOVED AND REPLACED
- PROPOSED PUBLIC LIGHTING
- EXISTING PUBLIC LIGHTING
- PROPOSED BOLLARD

rev	date	description	by	chkd
0	13-11-2026	Issue For Part 8 Submission	ICJ	LS

STATUS CODES

purpose	acceptance
P3 - PLANNING PERMISSION	S - ISSUED

DBFL CONSULTING ENGINEERS

T: + 353 1 400 4000 | E: info@dbfl.ie | W: www.dbfl.ie

DUBLIN | CORK | GALWAY | WATERFORD

project ref.

DUNDRUM LIVING STREETS

drawing title

GENERAL ARRANGEMENT - LAYOUT 3

client

DUN LOAGHAIRE RATHDOWN COUNTY COUNCIL (DLRCC)

designed by	author	scale	sheet size
LS	ICJ	1:500	A1

drawing no. 250116-X-J0100-Z00-DTM-DR-DBFL-CE-1203 | revision 0

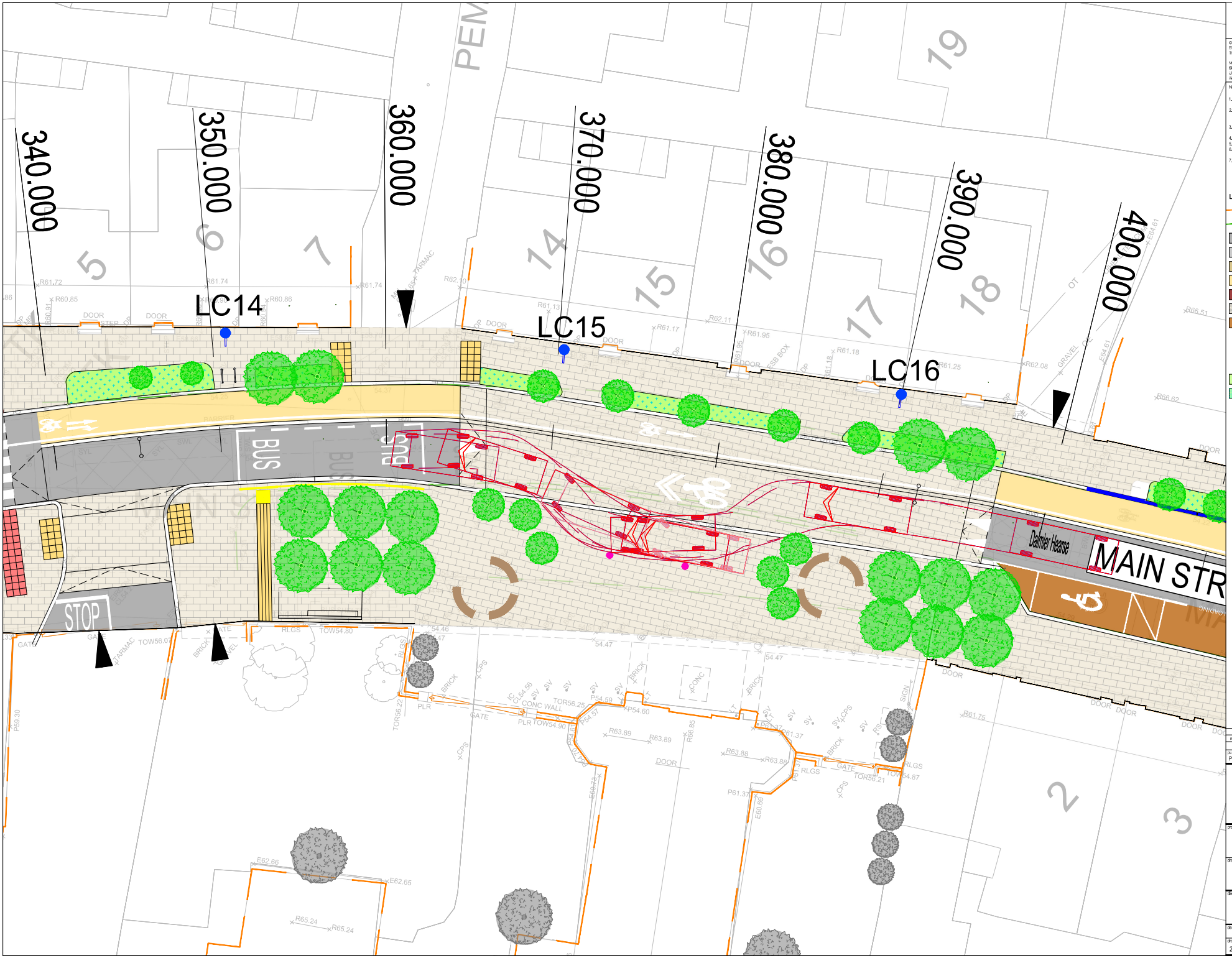

ON ORIGINAL

© COPYRIGHT OF THIS DRAWING IS RESERVED BY DBFL CONSULTING ENGINEERS. NO PART SHALL BE REPRODUCED OR TRANSMITTED WITHOUT THEIR WRITTEN PERMISSION.

NO CHANGES OF WHATSOEVER NATURE ARE TO BE MADE TO ANY DETAILS SET OUT OR CONTAINED IN ANY DBFL SPECIFICATIONS OR DRAWINGS UNLESS THE EXPRESS CONSENT HAS BEEN OBTAINED IN ADVANCE, IN WRITING, FROM DBFL.

NOTES:

1. ALL WORKS SHALL BE CONSTRUCTED IN ACCORDANCE WITH THE WORKS REQUIREMENTS.
2. DRAWINGS TO BE READ IN CONJUNCTION WITH THE WORKS REQUIREMENTS AND SPECIFICATIONS AND SUPPORTING DRAWING SERIES
3. ALL DIMENSIONS IN METERS UNLESS SPECIFIED OTHERWISE. DO NOT SCALE FROM DRAWING
4. ALL CO-ORDINATES ARE TO IRISH TRANSVERSE MERCATOR.
5. ALL LEVELS ARE TO ORDNANCE DATUM (MALIN HEAD).
6. ALL TEMPORARY TRAFFIC MANAGEMENT SHALL COMPLY FULLY WITH THE WORKS REQUIREMENTS - REFER TO APP 1/17.
7. ALL VEHICULAR, PEDESTRIAN & CYCLE ROUTES AND ACCESSES WITHIN AND SURROUNDING THE WORKS EXTENTS MUST BE MAINTAINED THROUGHOUT THE WORKS IN ACCORDANCE WITH THE CONTRACTORS APPROVED TEMPORARY TRAFFIC & OPERATIONS MANAGEMENT PLAN.

LEGEND

- EXISTING BOUNDARY
- EXISTING KERB
- EXISTING ROAD
- PROPOSED CONCRETE FOOTPATH
- PROPOSED ROAD BUFF SURFACE
- PROPOSED CYCLE TRACK
- PROPOSED CYCLE LANE
- PROPOSED GRANITE FOOTPATH
- PROPOSED PARKING - GRANITE SETTS
- PROPOSED BUFF TACTILE PAVING
- PROPOSED RED TACTILE PAVING
- PROPOSED ROAD CROSSINGS / RAMPS
- PROPOSED LANDSCAPING
- PROPOSED RAIN GARDEN
- PROPOSED TREE
- EXISTING TREE
- EXISTING TREE TO BE REMOVED AND REPLACED
- PROPOSED PUBLIC LIGHTING
- EXISTING PUBLIC LIGHTING
- PROPOSED BOLLARD

Daimler Hearse

Overall Length	5.250m
Overall Width	2.105m
Overall Body Height	1.950m
Min Body Ground Clearance	0.251m
Track Width	2.100m
Lock-to-lock time	6.0s
Wall to Wall Turning Radius	7.450m

rev	date	description	by	chkd
0	13-1-2026	Issue For Part 8 Submission	ICJ	LS

STATUS CODES

purpose	acceptance
P3 - PLANNING PERMISSION	S - ISSUED

DBFL CONSULTING ENGINEERS

T: + 353 1 400 4000 | E: info@dbfl.ie | W: www.dbfl.ie

DUBLIN | CORK | GALWAY | WATERFORD

project ref.

DUNDRUM LIVING STREETS

drawing title

HOLY CROSS CHURCH - VEHICLE TRACKING

client

DUN LOAGHAIRE RATHDOWN COUNTY COUNCIL (DLRCC)

designed by	author	scale	sheet size
LS	ICJ	1:100	A1

drawing no.: 250116-X-J0100-Z00-DTM-DR-DBFL-CE-1210

revision: 0



ON ORIGINAL

© COPYRIGHT OF THIS DRAWING IS RESERVED BY DBFL CONSULTING ENGINEERS. NO PART SHALL BE REPRODUCED OR TRANSMITTED WITHOUT THEIR WRITTEN PERMISSION.

NO CHANGES OF WHATSOEVER NATURE ARE TO BE MADE TO ANY DETAILS SET OUT OR CONTAINED IN ANY DBFL SPECIFICATIONS OR DRAWINGS UNLESS THE EXPRESS CONSENT HAS BEEN OBTAINED IN ADVANCE, IN WRITING, FROM DBFL.

NOTES:

1. ALL WORKS SHALL BE CONSTRUCTED IN ACCORDANCE WITH THE WORKS REQUIREMENTS.
2. DRAWINGS TO BE READ IN CONJUNCTION WITH THE WORKS REQUIREMENTS AND SPECIFICATIONS AND SUPPORTING DRAWING SERIES
3. ALL DIMENSIONS IN METERS UNLESS SPECIFIED OTHERWISE. DO NOT SCALE FROM DRAWING
4. ALL CO-ORDINATES ARE TO IRISH TRANSVERSE MERCATOR.
5. ALL LEVELS ARE TO ORDNANCE DATUM (MALIN HEAD).
6. ALL TEMPORARY TRAFFIC MANAGEMENT SHALL COMPLY FULLY WITH THE WORKS REQUIREMENTS - REFER TO APP 11/7.
7. ALL VEHICULAR, PEDESTRIAN & CYCLE ROUTES AND ACCESSES WITHIN AND SURROUNDING THE WORKS EXTENTS MUST BE MAINTAINED THROUGHOUT THE WORKS IN ACCORDANCE WITH THE CONTRACTORS APPROVED TEMPORARY TRAFFIC & OPERATIONS MANAGEMENT PLAN.

LEGEND

- EXISTING BOUNDARY
- EXISTING KERB
- EXISTING ROAD
- PROPOSED CONCRETE FOOTPATH
- PROPOSED ROAD BUFF SURFACE
- PROPOSED CYCLE TRACK
- PROPOSED CYCLE LANE
- PROPOSED GRANITE FOOTPATH
- PROPOSED PARKING - GRANITE SETTS
- PROPOSED BUFF TACTILE PAVING
- PROPOSED RED TACTILE PAVING
- PROPOSED ROAD CROSSINGS / RAMPS
- PROPOSED LANDSCAPING
- PROPOSED RAIN GARDEN
- PROPOSED TREE
- EXISTING TREE
- EXISTING PUBLIC LIGHTING

rev	date	description	by	chkd
0	13-1-2026	Issue For Part 8 Submission	IC/	LT

STATUS CODES

purpose	acceptance
P3 - PLANNING PERMISSION	S - ISSUED

DBFL CONSULTING ENGINEERS
T: + 353 1 400 4000 | E: info@dbfl.ie | W: www.dbfl.ie
DUBLIN | CORK | GALWAY | WATERFORD

project ref.
DUNDRUM LIVING STREETS

drawing title
MASTERPLAN

client
DUN LOAGHAIRE RATHDOWN COUNTY COUNCIL (DLRCC)

designed by	author	scale	sheet size
LS	TOB	1:250	A1

drawing no.: 250116-X-J100-Z00-DTM-DR-DBFL-CE-1221
revision: 0

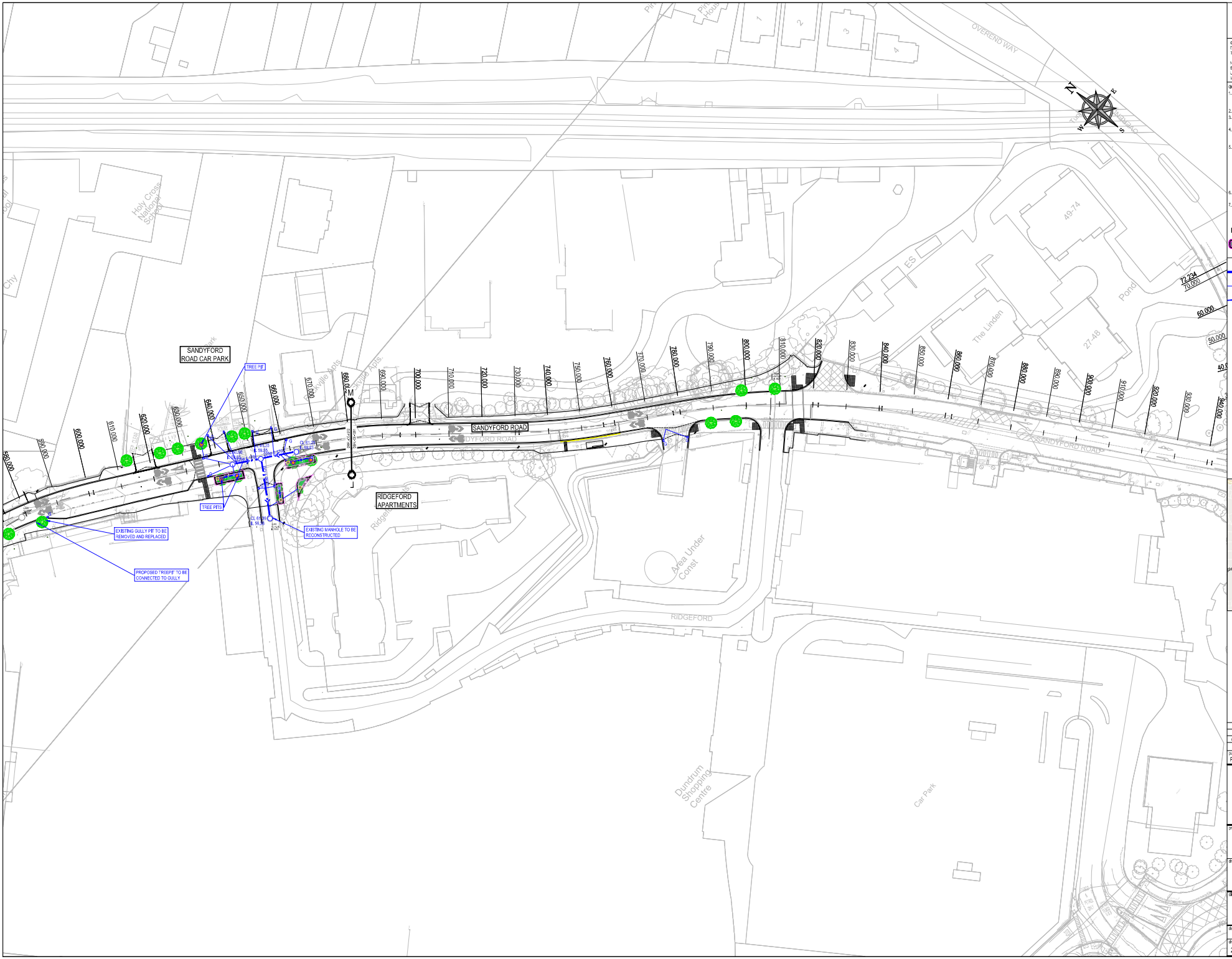

ON ORIGINAL

© COPYRIGHT OF THIS DRAWING IS RESERVED BY DBFL CONSULTING ENGINEERS. NO PART SHALL BE REPRODUCED OR TRANSMITTED WITHOUT THEIR WRITTEN PERMISSION.

NO CHANGES OF WHATSOEVER NATURE ARE TO BE MADE TO ANY DETAILS SET OUT OR CONTAINED IN ANY DBFL SPECIFICATIONS OR DRAWINGS UNLESS THE EXPRESS CONSENT HAS BEEN OBTAINED IN ADVANCE, IN WRITING, FROM DBFL.

GENERAL NOTES:

1. ALL WORKS SHALL BE CONSTRUCTED IN ACCORDANCE WITH THE TII SPECIFICATION FOR ROADWORKS AND DUNLAOGHAIRE-RATHDOWN COUNTY COUNCIL STANDARDS.
2. ALL DIMENSIONS ARE IN METRES UNLESS SPECIFIED OTHERWISE.
3. ALL TEMPORARY TRAFFIC MANAGEMENT SHALL COMPLY WITH CHAPTER 8 OF THE TRAFFIC SIGNS MANUAL.
4. ALL MATERIAL DISPOSED OFF SITE SHALL BE TAKEN TO A LICENSED FACILITY APPROVED BY DUNLAOGHAIRE-RATHDOWN COUNTY COUNCIL.
5. ALL AGGREGATES PROPOSED FOR USE ON THIS SCHEME SHALL MEET FULLY THE REQUIREMENTS OF THE CONTRACT SPECIFICATION AND, IN ADDITION, THE REQUIREMENTS STATED IN STANDARD RECOMMENDATION SR 21:2014 - GUIDANCE ON THE USE OF IS EN 13242 + A1:2007 - AGGREGATES FOR UNBOUND AND HYDRAULICALLY BOUND MATERIALS FOR USE IN CIVIL ENGINEERING WORK AND ROAD CONSTRUCTION. FURTHER DETAIL IS PROVIDED IN ADDITIONAL CLAUSE 144AR OF THE CONTRACT SPECIFICATION.
6. MASTIC TO BE PROVIDED FOR ALL EXISTING AND NEW MANHOLES, GULLIES AND CHAMBERS.
7. ALL EXISTING GULLY GRATINGS TO BE REPLACED WITH CYCLE FRIENDLY GULLY GRATINGS IN ACCORDANCE WITH SPECIFICATION APPENDIX S1.

LEGEND

- PROPOSED RAINGARDEN
- EXISTING SURFACE WATER NETWORK (CL XXXX, IL XXXX)
- PROPOSED SURFACE WATER NETWORK
- PROPOSED 150Ø SURFACE WATER CONNECTION
- PROPOSED 150Ø FILTER DRAIN
- PROPOSED PERMEABLE PAVING
- PROPOSED INSPECTION CHAMBER
- PROPOSED GRATED FLOW INSPECTION CHAMBER
- EXISTING SURFACE WATER MANHOLE
- EXISTING HEADWALL
- PROPOSED TREE PIT
- PROPOSED TREE
- EXISTING TREE TO BE REPLACED
- EXISTING TREE TO BE REMOVED
- PROPOSED GULLY
- PROPOSED CYCLE FRIENDLY GULLY

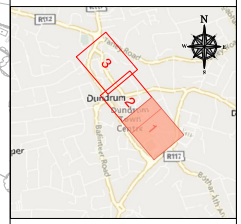

rev	date	description	by	chkd
1	13-11-2026	Issue For Part 8 Submission	TC	LS
0	15-10-2026	Issued for Comment	TOB	GH

STATUS CODES

purpose	acceptance
P3 - PLANNING PERMISSION	S - ISSUED

DBFL CONSULTING ENGINEERS
T: + 353 1 400 4000 | E: info@dbfl.ie | W: www.dbfl.ie
DUBLIN | CORK | GALWAY | WATERFORD

project ref.
DUNDRUM LIVING STREETS

drawing title
DRAINAGE - LAYOUT 1

client
DUN LOAGHAIRE RATHDOWN COUNTY COUNCIL (DLRCC)

designed by	author	scale	sheet size
CG	TOB	1:500	A1

drawing no.: 2501116-X-0500-Z00-DTM-DR-DBFL-CE-1301
revision: 1

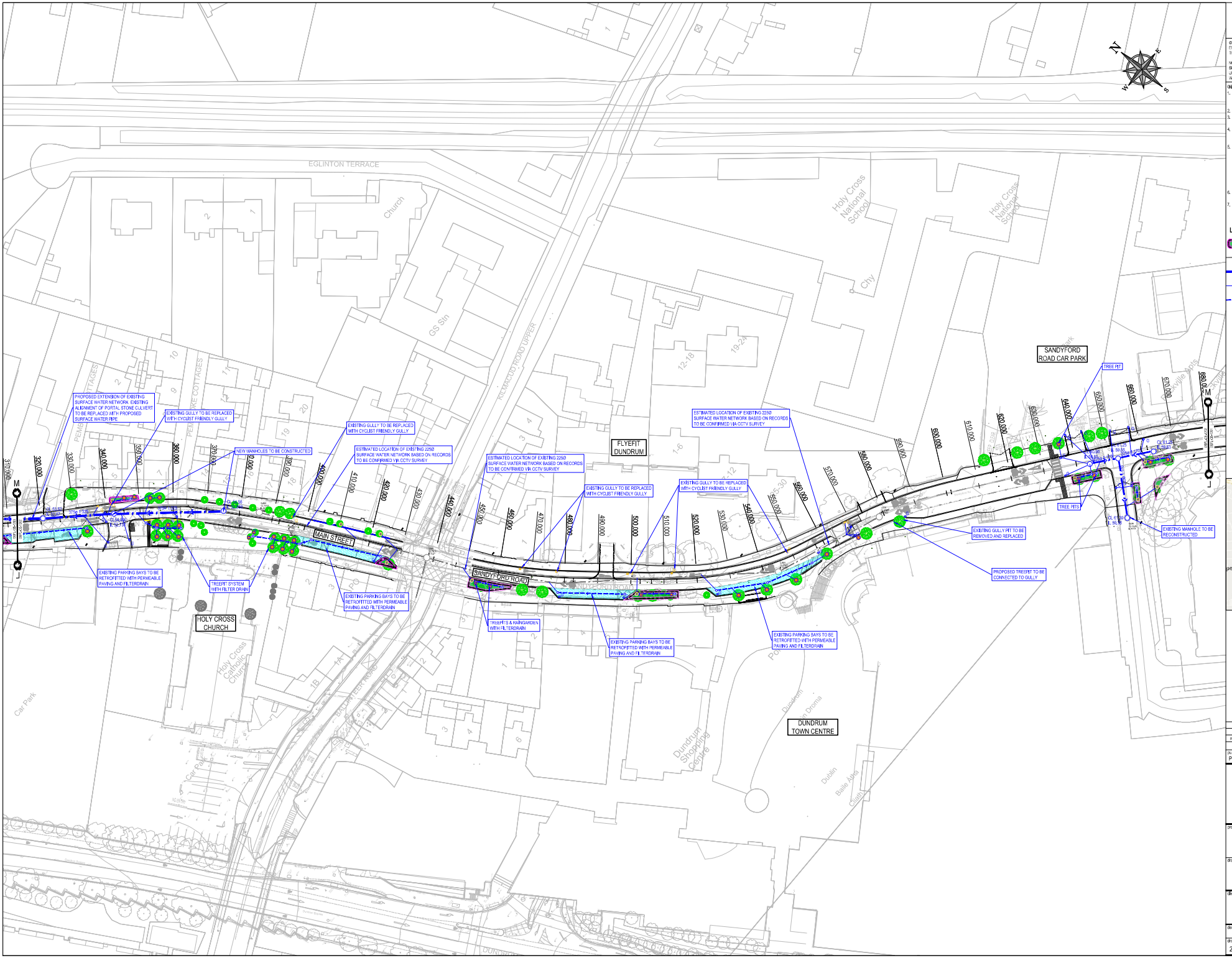

ON ORIGINAL

0 5 10 15 20 25 50mm

© COPYRIGHT OF THIS DRAWING IS RESERVED BY DBFL CONSULTING ENGINEERS. NO PART SHALL BE REPRODUCED OR TRANSMITTED WITHOUT THEIR WRITTEN PERMISSION.

NO CHANGES OF WHATSOEVER NATURE ARE TO BE MADE TO ANY DETAILS SET OUT OR CONTAINED IN ANY DBFL SPECIFICATIONS OR DRAWINGS UNLESS THE EXPRESS CONSENT HAS BEEN OBTAINED IN ADVANCE, IN WRITING, FROM DBFL.

GENERAL NOTES:

1. ALL WORKS SHALL BE CONSTRUCTED IN ACCORDANCE WITH THE TII SPECIFICATION FOR ROADWORKS AND DUNLAOGHAIRE-RATHDOWN COUNTY COUNCIL STANDARDS.
2. ALL DIMENSIONS ARE IN METRES UNLESS SPECIFIED OTHERWISE.
3. ALL TEMPORARY TRAFFIC MANAGEMENT SHALL COMPLY WITH CHAPTER 8 OF THE TRAFFIC SIGNS MANUAL.
4. ALL MATERIAL DISPOSED OFF SITE SHALL BE TAKEN TO A LICENSED FACILITY APPROVED BY DUNLAOGHAIRE-RATHDOWN COUNTY COUNCIL.
5. ALL AGGREGATES PROPOSED FOR USE ON THIS SCHEME SHALL MEET FULLY THE REQUIREMENTS OF THE CONTRACT SPECIFICATION AND, IN ADDITION, THE REQUIREMENTS STATED IN STANDARD RECOMMENDATION SR 21:2014 - GUIDANCE ON THE USE OF IS EN 13242 + A1:2007 - AGGREGATES FOR UNBOUND AND HYDRAULICALLY BOUND MATERIALS FOR USE IN CIVIL ENGINEERING WORK AND ROAD CONSTRUCTION. FURTHER DETAIL IS PROVIDED IN ADDITIONAL CLAUSE 14/AR OF THE CONTRACT SPECIFICATION.
6. MASTIC TO BE PROVIDED FOR ALL EXISTING AND NEW MANHOLES, GULLIES AND CHAMBERS.
7. ALL EXISTING GULLY GRATINGS TO BE REPLACED WITH CYCLE FRIENDLY GULLY GRATINGS IN ACCORDANCE WITH SPECIFICATION APPENDIX S1.

LEGEND

- PROPOSED RAINGARDEN
- EXISTING SURFACE WATER NETWORK
- PROPOSED SURFACE WATER NETWORK (CL XXXX, IL XXXX)
- PROPOSED 150Ø SURFACE WATER CONNECTION
- PROPOSED 150Ø FILTER DRAIN
- PROPOSED PERMEABLE PAVING
- PROPOSED INSPECTION CHAMBER
- PROPOSED GRATED FLOW INSPECTION CHAMBER
- EXISTING SURFACE WATER MANHOLE
- EXISTING HEADWALL
- PROPOSED TREE PIT
- PROPOSED TREE
- EXISTING TREE TO BE REPLACED
- EXISTING TREE TO BE REMOVED
- PROPOSED GULLY
- PROPOSED CYCLE FRIENDLY GULLY

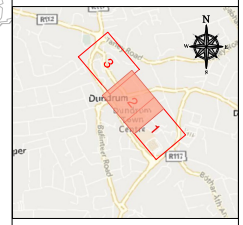

rev	date	description	by	chkd
1	13-11-2026	Issue For Part 8 Submission	TOB	LS
0	15-10-2026	Issued for Comment	TOB	GH

STATUS CODES

purpose	acceptance
P3 - PLANNING PERMISSION	S - ISSUED

DBFL CONSULTING ENGINEERS
T: + 353 1 400 4000 | E: info@dbfl.ie | W: www.dbfl.ie
DUBLIN | CORK | GALWAY | WATERFORD

project ref.

DUNDRUM LIVING STREETS

drawing title

DRAINAGE - LAYOUT 2

client

DUN LOAGHAIRE RATHDOWN COUNTY COUNCIL (DLRCC)

designed by	author	scale	sheet size
CG	TOB	1:500	A1

drawing no. 2501116-X-0500-Z00-DTM-DR-DBFL-CE-1302 | revision 1

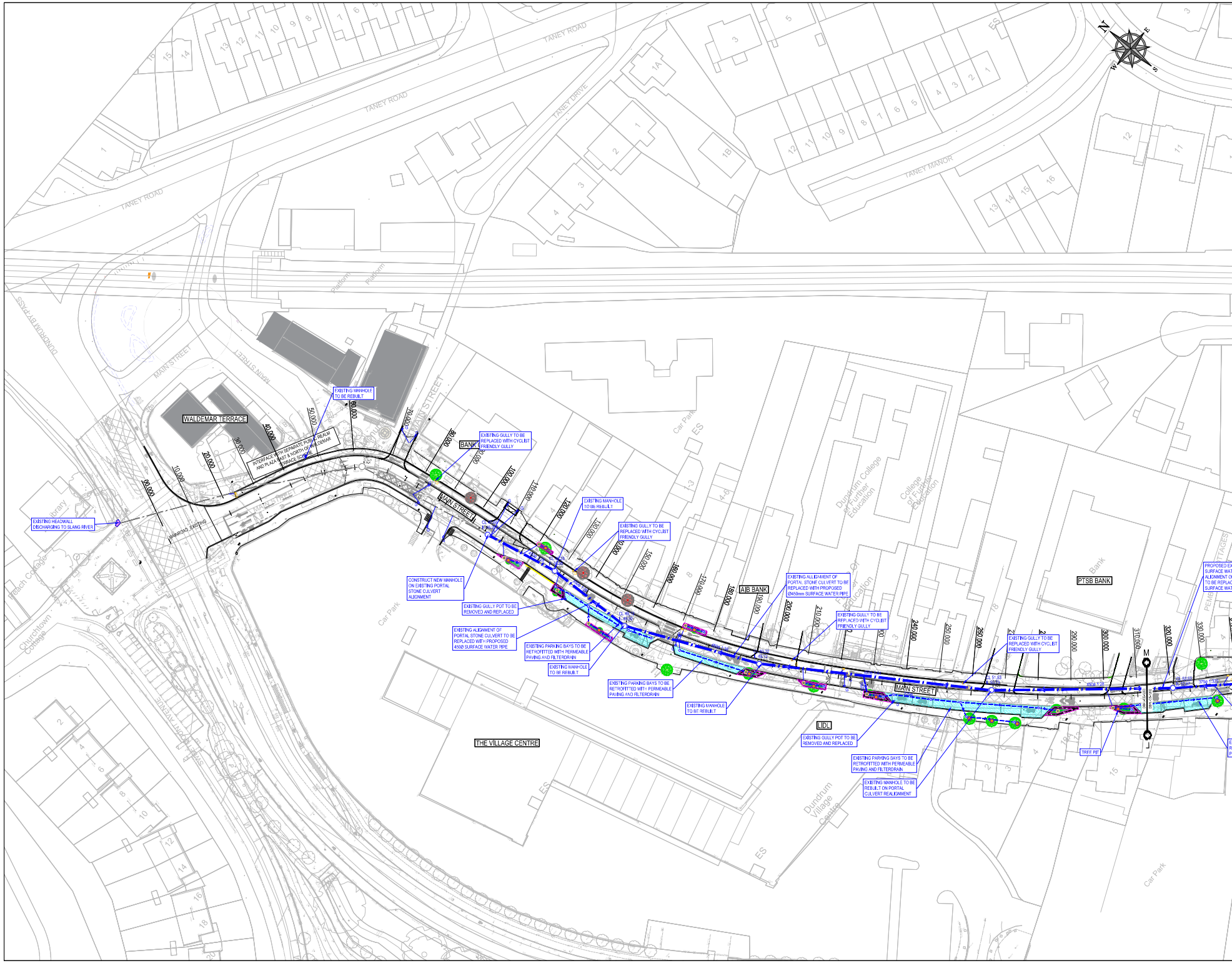

ON ORIGINAL

© COPYRIGHT OF THIS DRAWING IS RESERVED BY DBFL CONSULTING ENGINEERS. NO PART SHALL BE REPRODUCED OR TRANSMITTED WITHOUT THEIR WRITTEN PERMISSION.

NO CHANGES OF WHATSOEVER NATURE ARE TO BE MADE TO ANY DETAILS SET OUT OR CONTAINED IN ANY DBFL SPECIFICATIONS OR DRAWINGS UNLESS THE EXPRESS CONSENT HAS BEEN OBTAINED IN ADVANCE, IN WRITING, FROM DBFL.

GENERAL NOTES:

1. ALL WORKS SHALL BE CONSTRUCTED IN ACCORDANCE WITH THE TII SPECIFICATION FOR ROADWORKS AND DUNLAOGHAIRE-RATHDOWN COUNTY COUNCIL STANDARDS.
2. ALL DIMENSIONS ARE IN METRES UNLESS SPECIFIED OTHERWISE.
3. ALL TEMPORARY TRAFFIC MANAGEMENT SHALL COMPLY WITH CHAPTER 8 OF THE TRAFFIC SIGNS MANUAL.
4. ALL MATERIAL DISPOSED OFF SITE SHALL BE TAKEN TO A LICENSED FACILITY APPROVED BY DUNLAOGHAIRE-RATHDOWN COUNTY COUNCIL.
5. ALL AGGREGATES PROPOSED FOR USE ON THIS SCHEME SHALL MEET FULLY THE REQUIREMENTS OF THE CONTRACT SPECIFICATION AND, IN ADDITION, THE REQUIREMENTS STATED IN STANDARD RECOMMENDATION SR 21:2014 - GUIDANCE ON THE USE OF IS EN 13242 + A1:2007 - AGGREGATES FOR UNBOUND AND HYDRAULICALLY BOUND MATERIALS FOR USE IN CIVIL ENGINEERING WORK AND ROAD CONSTRUCTION. FURTHER DETAIL IS PROVIDED IN ADDITIONAL CLAUSE 144AR OF THE CONTRACT SPECIFICATION.
6. MASTIC TO BE PROVIDED FOR ALL EXISTING AND NEW MANHOLES, GULLIES AND CHAMBERS.
7. ALL EXISTING GULLY GRATINGS TO BE REPLACED WITH CYCLE FRIENDLY GULLY GRATINGS IN ACCORDANCE WITH SPECIFICATION APPENDIX S1.

LEGEND

- PROPOSED RAINGARDEN
- EXISTING SURFACE WATER NETWORK
- PROPOSED SURFACE WATER NETWORK
- PROPOSED 150Ø SURFACE WATER CONNECTION
- PROPOSED 150Ø FILTER DRAIN
- PROPOSED PERMEABLE PAVING
- PROPOSED INSPECTION CHAMBER
- PROPOSED GRATED FLOW INSPECTION CHAMBER
- EXISTING SURFACE WATER MANHOLE
- EXISTING HEADWALL
- PROPOSED TREE PIT
- PROPOSED TREE
- EXISTING TREE TO BE REPLACED
- EXISTING TREE TO BE REMOVED
- PROPOSED GULLY
- PROPOSED CYCLE FRIENDLY GULLY

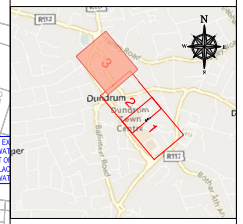

rev	date	description	by	chkd
1	13-11-2026	Issue For Part 8 Submission	ICJ	LS
0	15-10-2026	Issued for Comment	TOB	GH

STATUS CODES

purpose	acceptance
P3 - PLANNING PERMISSION	S - ISSUED

DBFL CONSULTING ENGINEERS

T: + 353 1 400 4000 | E: info@dbfl.ie | W: www.dbfl.ie

DUBLIN | CORK | GALWAY | WATERFORD

project ref.

DUNDRUM LIVING STREETS

drawing title

DRAINAGE - LAYOUT 3

client

DUN LOAGHAIRE RATHDOWN COUNTY COUNCIL (DLRCC)

designed by	author	scale	sheet size
CG	TOB	1:500	A1

drawing no.

2501116-X-0500-Z00-DTM-DR-DBFL-CE-1303

revision 1