

- NOTES:**
- THIS DRAWING IS TO BE READ IN CONJUNCTION WITH ALL OTHER RELEVANT ENGINEERING DRAWINGS. ANY DISCREPANCIES, ERRORS OR OMISSIONS TO BE BROUGHT TO THE ATTENTION OF THE EMPLOYER.
  - ALL DIMENSIONS TO BE CHECKED BY THE CONTRACTOR ON SITE PRIOR TO COMMENCEMENT OF WORKS.
  - EMPLOYERS REF TO BE INFORMED BY THE CONTRACTOR OF ANY DISCREPANCIES PRIOR TO THE COMMENCEMENT OF WORKS ON SITE.
  - DIMENSIONS OF ALL BOUNDARIES AND ADJOINING ROADS TO BE CHECKED ON SITE PRIOR TO COMMENCEMENT OF WORKS.
  - DO NOT SCALE. ALL MEASUREMENTS AND COORDINATES TO BE CHECKED ON SITE.

- LEGEND:**
- EXISTING KERB TO BE MAINTAINED
  - EXISTING KERB TO BE REMOVED
  - TWO-WAY CYCLE LANE AS PER SPECIFICATION
  - CYCLETRACK AS PER SPECIFICATION
  - BUS LANE AS PER SPECIFICATION
  - BUS STOP AS PER SPECIFICATION
  - FOOTPATH / ISLAND AS PER TII\_CC\_SCD\_01105 (FOOTPATH) AND TII\_CC\_SCD\_01110 (ISLAND)
  - CARRIAGEWAY AS PER SPECIFICATION
  - SEGREGATE CYCLE KERB AS PER DCC20009-NTA-SCD\_ZZ-S010\_XX\_00-DR-KK-0001-DETAIL C
  - STANDARD TII KERB AS PER CC-SCD-01101 TYPE A
  - STANDARD TII KERB AS PER CC-SCD-01101 TYPE D
  - KASSEL KERB AS PER DCC20009-NTA-SCD\_ZZ-S010\_XX\_00-DR-KK-0002-DETAIL I/J
  - FLEXIBLE BOLLARD TYPE A AS PER DCC20009-NTA-SCD\_ZZ-S010\_XX\_00-DR-KK-0001-DETAIL B
  - FLEXIBLE BOLLARD TYPE B AS PER DCC20009-NTA-SCD\_ZZ-S010\_XX\_00-DR-KK-0001-DETAIL B
  - CYCLE RAMP
  - RED TACTILE PAVING AS PER DCC20009-NTA-SCD\_ZZ-S010\_XX\_00-DR-KK-0002-DETAIL K
  - TRAMLINE AND LADDER TACTILE PAVING AS PER DCC20009-NTA-SCD\_ZZ-S010\_XX\_00-DR-KK-0002-DETAIL H
  - CORDUROY HAZARD WARNING TACTILE PAVING AS PER DCC20009-NTA-SCD\_ZZ-S010\_XX\_00-DR-KK-0002-DETAIL K
  - PEDESTRIAN GUARDRAIL AS PER TII CC-SCD-00404
  - LANDS MADE AVAILABLE

**Disclaimer**

a. This drawing is to be used for the design element identified in the titlebox. Other information shown is to be considered indicative only. The drawing is to be read in conjunction with all other relevant design drawings.

b. O.S. data used for plans are printed under © Ordnance Survey Ireland Government of Ireland. All rights reserved. Licence Number EN 0082120 National Transport Authority. All elevations are in metres and relate to OSI Geoid Model (OSGM15) Malin Head. All Co-ordinates are in Irish Transverse Mercator Grid (ITM) as defined by OSI active local GPS station.

c. Information concerning the position of apparatus shown on this drawing is based on drawings supplied by the utility owners and/or the utility works contractor, whilst every care has been taken in the preparation of this drawing, positions should be taken as approximate and are intended for general guidance only and no representation is made by the NTA as to the accuracy, completeness, sufficiency or otherwise of this drawing and the position of the apparatus. The information contained herein does not purport to be comprehensive or final as the apparatus is subject to being altered and/or superseded. Recipients should not rely on this information. Any liabilities are hereby expressly disclaimed.

d. The information contained herein has been provided by the NTA but does not purport to be comprehensive or final. Recipients should not rely on the information. Neither the NTA nor any of its directors, officers, employees, agents, stakeholders or advisers make any representation or warranty as to, or accept any liability or responsibility in relation to, the adequacy, accuracy, reasonableness or completeness of the information provided as part of this document or any matter on which the information is based (including but not limited to loss or damage arising as a result of reliance by recipients on the information or any part of it. Any liabilities are hereby expressly disclaimed.

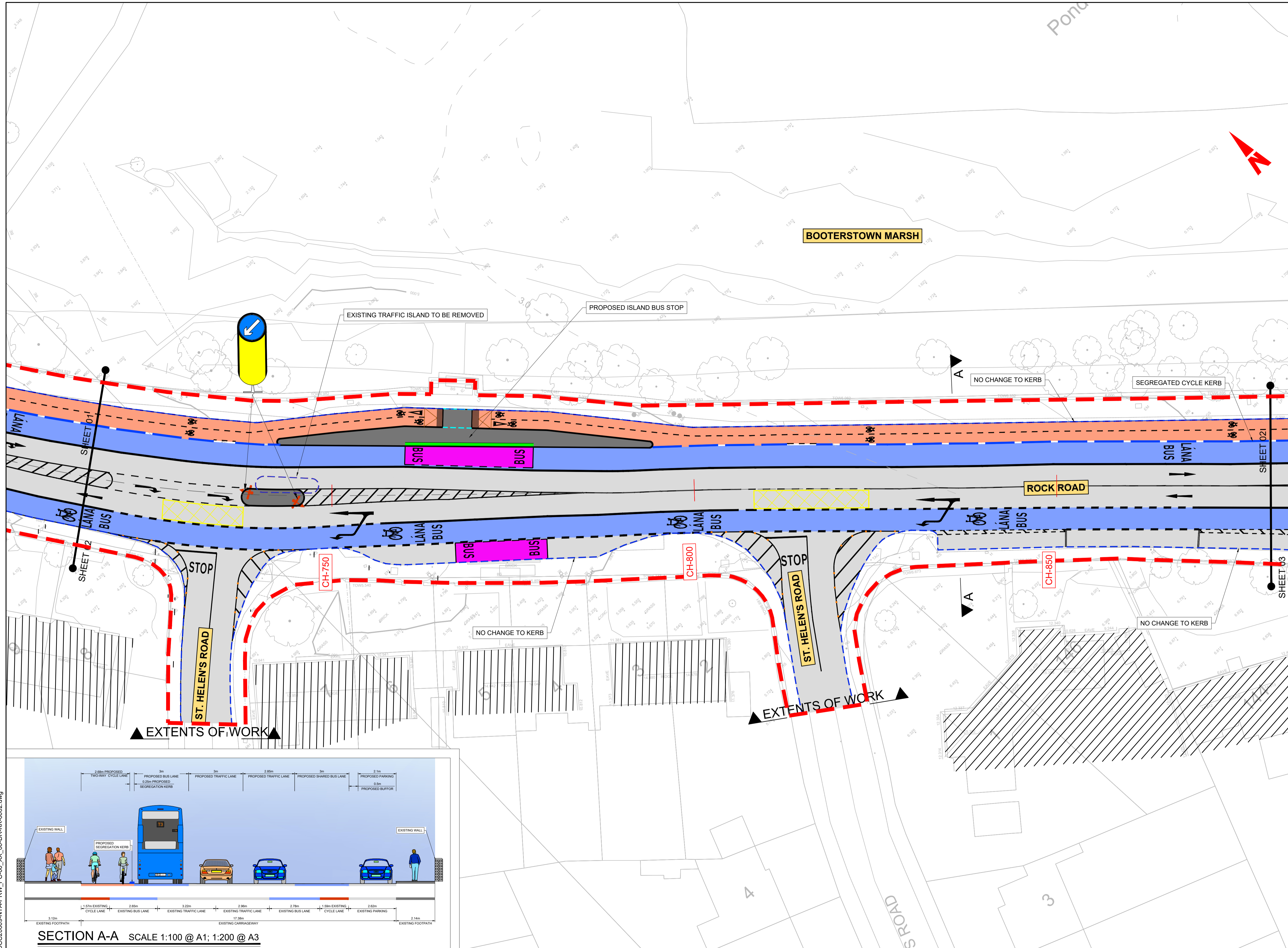


Rev	Date	Dm	Ch'kd	App'd	Amendment
J01	24.03.22	JG	OD	CG	FOR INFORMATION

Client				
Date	Drawn	Checked	Approved	
MAR '22	JG	OD	CG	
Scale	Project Code	Contract Code	Data Producer QMS Code	
1:250 @ A1 1:500 @ A3	-	-	-	

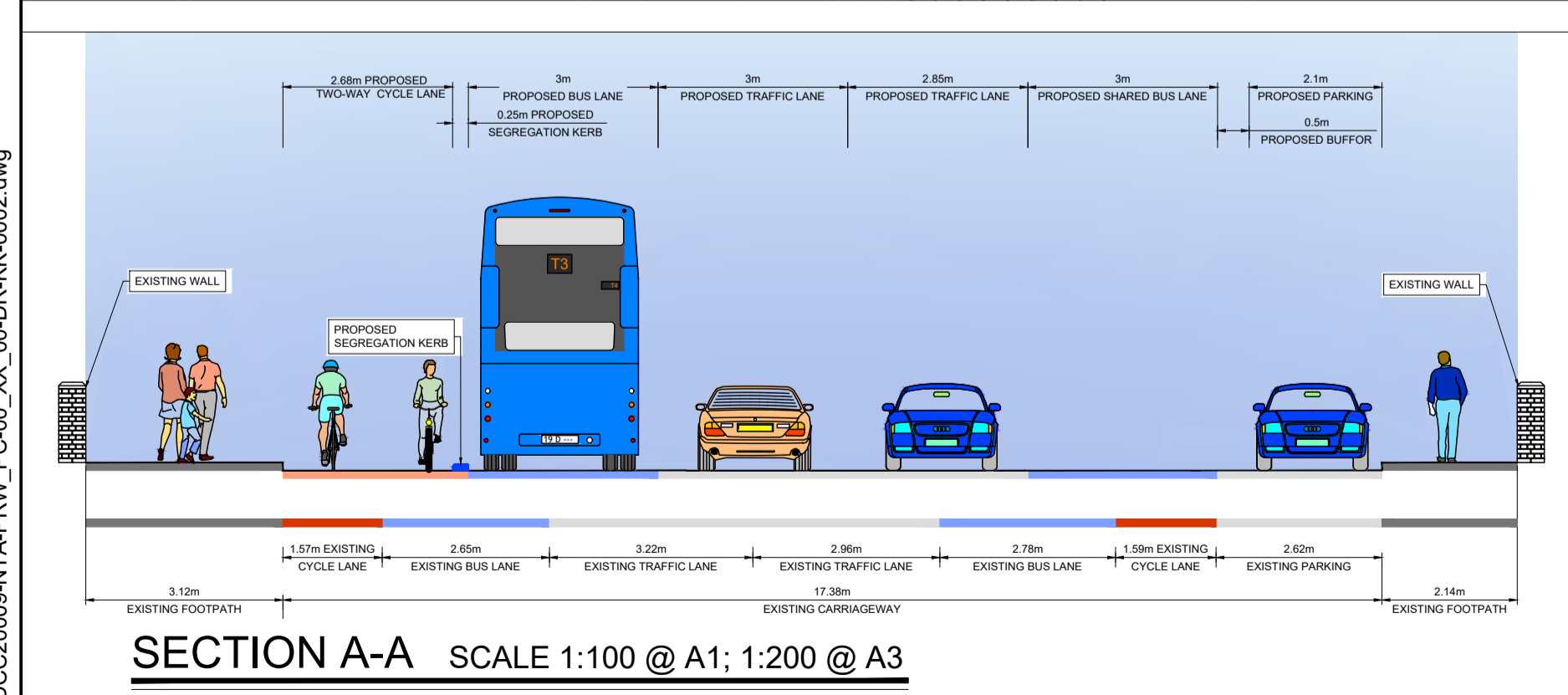
Project Title			
MERRION ROAD - ROCK ROAD CYCLE ROUTE SCHEME			
Drawing Title			
PUBLIC CONSULTATION GENERAL ARRANGEMENT			
Drawing File Number	Sheet Number	Status	Rev
DCC20009-NTA-PRW_PC-00_XX_00-DR-KK-0002	01 of 04	S3	J01

DO NOT SCALE USE FIGURED DIMENSIONS ONLY



- NOTES:**
- THIS DRAWING IS TO BE READ IN CONJUNCTION WITH ALL OTHER RELEVANT ENGINEERING DRAWINGS. ANY DISCREPANCIES, ERRORS OR OMISSIONS TO BE BROUGHT TO THE ATTENTION OF THE EMPLOYER.
  - ALL DIMENSIONS TO BE CHECKED BY THE CONTRACTOR ON SITE PRIOR TO COMMENCEMENT OF WORKS.
  - EMPLOYERS REP TO BE INFORMED BY THE CONTRACTOR OF ANY DISCREPANCIES PRIOR TO THE COMMENCEMENT OF WORKS ON SITE.
  - DIMENSIONS OF ALL BOUNDARIES AND ADJOINING ROADS TO BE CHECKED ON SITE PRIOR TO COMMENCEMENT OF WORKS.
  - DO NOT SCALE. ALL MEASUREMENTS AND COORDINATES TO BE CHECKED ON SITE.

- LEGEND:**
- EXISTING KERB TO BE MAINTAINED
  - EXISTING KERB TO BE REMOVED
  - TWO-WAY CYCLE LANE AS PER SPECIFICATION
  - CYCLETRACK AS PER SPECIFICATION
  - BUS LANE AS PER SPECIFICATION
  - BUS STOP AS PER SPECIFICATION
  - FOOTPATH / ISLAND AS PER TII\_CC\_SCD\_01105 (FOOTPATH) AND TII\_CC\_SCD\_01110 (ISLAND)
  - CARRIAGEWAY AS PER SPECIFICATION
  - SEGREGATE CYCLE KERB AS PER DCC20009-NTA-SCD\_ZZ-S010\_XX\_00-DR-KK-0001-DETAIL C
  - STANDARD TII KERB AS PER CC-SCD-01101 TYPE A
  - STANDARD TII KERB AS PER CC-SCD-01101 TYPE D
  - KASSEL KERB AS PER DCC20009-NTA-SCD\_ZZ-S010\_XX\_00-DR-KK-0002-DETAIL I/J
  - FLEXIBLE BOLLARD TYPE A AS PER DCC20009-NTA-SCD\_ZZ-S010\_XX\_00-DR-KK-0001-DETAIL B
  - FLEXIBLE BOLLARD TYPE B AS PER DCC20009-NTA-SCD\_ZZ-S010\_XX\_00-DR-KK-0001-DETAIL B
  - CYCLE RAMP
  - RED TACTILE PAVING AS PER DCC20009-NTA-SCD\_ZZ-S010\_XX\_00-DR-KK-0002-DETAIL K
  - TRAMLINE AND LADDER TACTILE PAVING AS PER DCC20009-NTA-SCD\_ZZ-S010\_XX\_00-DR-KK-0002-DETAIL H
  - CORDUROY HAZARD WARNING TACTILE PAVING AS PER DCC20009-NTA-SCD\_ZZ-S010\_XX\_00-DR-KK-0002-DETAIL K
  - PEDESTRIAN GUARDRAIL AS PER TII CC-SCD-00404
  - LANDS MADE AVAILABLE



**SECTION A-A SCALE 1:100 @ A1; 1:200 @ A3**

**Disclaimer:**

a. This drawing is to be used for the design element identified in the titlebox. Other information shown is to be considered indicative only. The drawing is to be read in conjunction with all other relevant design drawings.

b. O.S. data used for plans are printed under © Ordnance Survey Ireland Government of Ireland. All rights reserved. Licence Number EN 0082120 National Transport Authority. All elevations are in metres and relate to OSI Geoid Model (OSGM15) Malin Head. All Co-ordinates are in Irish Transverse Mercator Grid (ITM) as defined by OSI active local GPS station.

c. Information concerning the position of apparatus shown on this drawing is based on drawings supplied by the utility owners and/or the utility works contractor, whilst every care has been taken in the preparation of this drawing, positions should be taken as approximate and are intended for general guidance only and no representation is made by the NTA as to the accuracy, completeness, sufficiency or otherwise of this drawing and the position of the apparatus. The information contained herein does not purport to be comprehensive or final as the apparatus is subject to being altered and/or superceded. Recipients should not rely on this information. Any liabilities are hereby expressly disclaimed.

d. The information contained herein has been provided by the NTA but does not purport to be comprehensive or final. Recipients should not rely on the information. Neither the NTA nor any of its directors, officers, employees, agents, stakeholders or advisers, make any representation or warranty as to, or accept any liability or responsibility in relation to, the adequacy, accuracy, reasonableness or completeness of the information provided as part of this document or any matter on which the information is based (including but not limited to loss or damage arising as a result of reliance by recipients on the information or any part of it. Any liabilities are hereby expressly disclaimed.

Building Ireland's Future

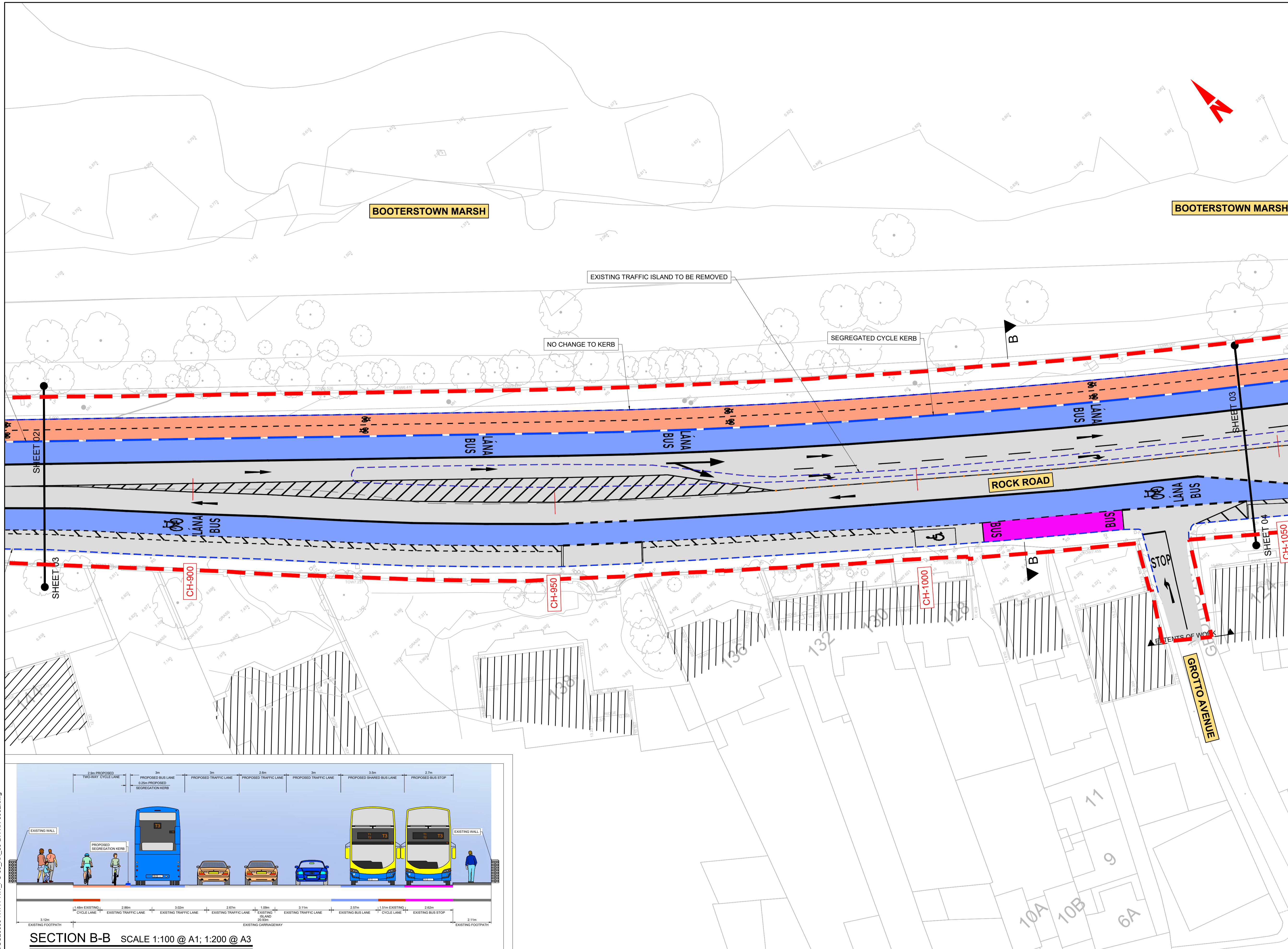
Údarás Náisiúnta Iompair  
National Transport Authority

Rev	Date	Dm	Ch'kd	App'd	Amendment
J01	24.03.22	JG	OD	CG	FOR INFORMATION

Client		Date		Drawn	Checked	Approved
Dáin Laoghaire-Bethlehem County Council Dhúin Laoghaire-Ráth an Dúin		MAR '22		JG	OD	CG
Comhairle Cathrach Bhaile Átha Cliath Dublin City Council		Scale	1:250 @ A1 1:500 @ A3	Project Code	Contract Code	Data Producer QMS Code
Project Title		Drawing Title		Drawing File Number		
MERRION ROAD - ROCK ROAD CYCLE ROUTE SCHEME		PUBLIC CONSULTATION GENERAL ARRANGEMENT		DCC20009-NTA-PRW_PC-00_XX_00-DR-KK-0002		
Sheet Number	Status	Rev	02 of 04	S3	J01	

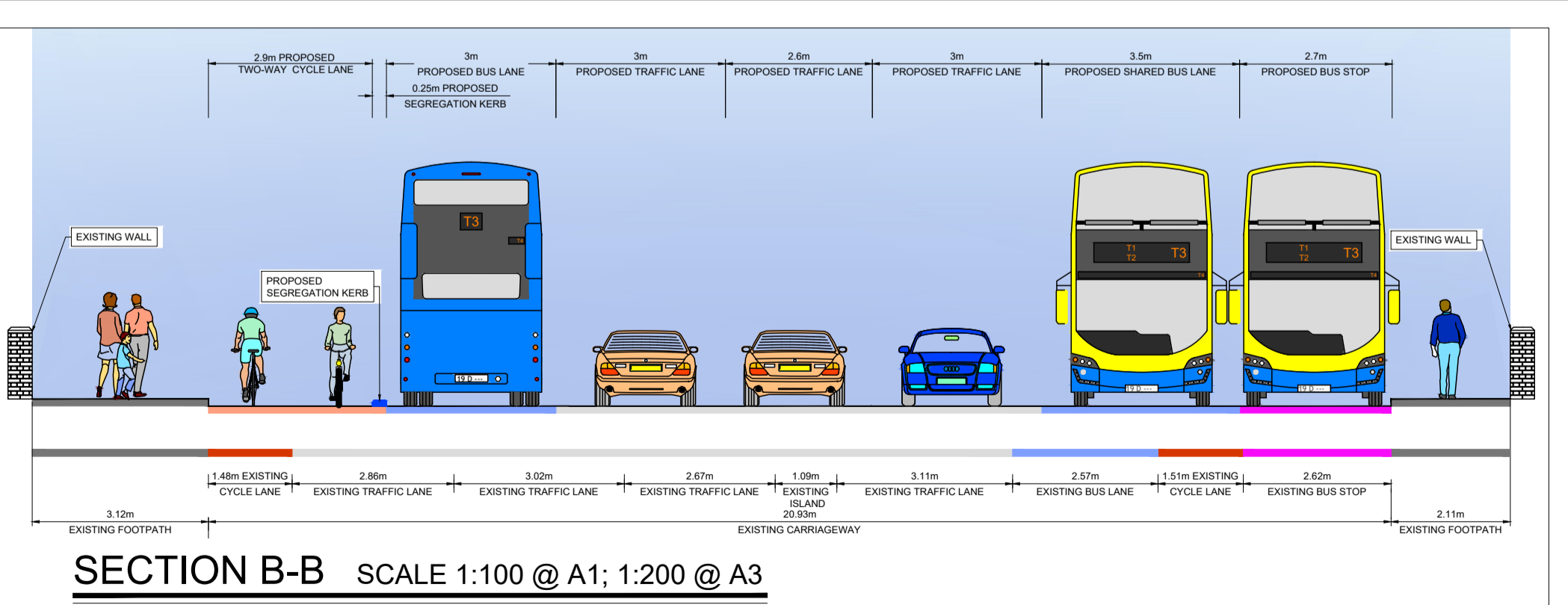
DO NOT SCALE USE FIGURED DIMENSIONS ONLY

K:\DCC\2020\202009\01\_WIP\DR\DC20009-NTA-PRW\_PC-00\_XX\_00-DR-KK-0002.dwg



- NOTES:**
- THIS DRAWING IS TO BE READ IN CONJUNCTION WITH ALL OTHER RELEVANT ENGINEERING DRAWINGS. ANY DISCREPANCIES, ERRORS OR OMISSIONS TO BE BROUGHT TO THE ATTENTION OF THE EMPLOYER.
  - ALL DIMENSIONS TO BE CHECKED BY THE CONTRACTOR ON SITE PRIOR TO COMMENCEMENT OF WORKS.
  - EMPLOYERS REF TO BE INFORMED BY THE CONTRACTOR OF ANY DISCREPANCIES PRIOR TO THE COMMENCEMENT OF WORKS ON SITE.
  - DIMENSIONS OF ALL BOUNDARIES AND ADJOINING ROADS TO BE CHECKED ON SITE PRIOR TO COMMENCEMENT OF WORKS.
  - DO NOT SCALE. ALL MEASUREMENTS AND COORDINATES TO BE CHECKED ON SITE.

- LEGEND:**
- EXISTING KERB TO BE MAINTAINED
  - EXISTING KERB TO BE REMOVED
  - TWO-WAY CYCLE LANE AS PER SPECIFICATION
  - CYCLETRACK AS PER SPECIFICATION
  - BUS LANE AS PER SPECIFICATION
  - BUS STOP AS PER SPECIFICATION
  - FOOTPATH / ISLAND AS PER SPECIFICATION
  - TII\_CC\_SCD\_01105 (FOOTPATH) AND TII\_CC\_SCD\_01110 (ISLAND)
  - CARRIAGEWAY AS PER SPECIFICATION
  - SEGREGATE CYCLE KERB AS PER DCC20009-NTA-SCD\_ZZ-S010\_XX\_00-DR-KK-0001-DETAIL C
  - STANDARD TII KERB AS PER CC-SCD-01101 TYPE A
  - STANDARD TII KERB AS PER CC-SCD-01101 TYPE D
  - KASSEL KERB AS PER DCC20009-NTA-SCD\_ZZ-S010\_XX\_00-DR-KK-0002-DETAIL I/J
  - FLEXIBLE BOLLARD TYPE A AS PER DCC20009-NTA-SCD\_ZZ-S010\_XX\_00-DR-KK-0001-DETAIL B
  - FLEXIBLE BOLLARD TYPE B AS PER DCC20009-NTA-SCD\_ZZ-S010\_XX\_00-DR-KK-0001-DETAIL B
  - CYCLE RAMP
  - RED TACTILE PAVING AS PER DCC20009-NTA-SCD\_ZZ-S010\_XX\_00-DR-KK-0002-DETAIL K
  - TRAMLINE AND LADDER TACTILE PAVING AS PER DCC20009-NTA-SCD\_ZZ-S010\_XX\_00-DR-KK-0002-DETAIL H
  - CORDUROU HAZARD WARNING TACTILE PAVING AS PER DCC20009-NTA-SCD\_ZZ-S010\_XX\_00-DR-KK-0002-DETAIL K
  - PEDESTRIAN GUARDRAIL AS PER TII CC-SCD-00404
  - LANDS MADE AVAILABLE



**Disclaimer**

a. This drawing is to be used for the design element identified in the titlebox. Other information shown is to be considered indicative only. The drawing is to be read in conjunction with all other relevant design drawings.

b. O.S. data used for plans are printed under © Ordnance Survey Ireland Government of Ireland. All rights reserved. Licence Number EN 0082120 National Transport Authority. All elevations are in metres and relate to OSI Geoid Model (OSGM15) Malin Head. All Co-ordinates are in Irish Transverse Mercator Grid (ITM) as defined by OSI active local GPS station.

c. Information concerning the position of apparatus shown on this drawing is based on drawings supplied by the utility owners and/or the utility works contractor, whilst every care has been taken in the preparation of this drawing, positions should be taken as approximate and are intended for general guidance only and no representation is made by the NTA as to the accuracy, completeness, sufficiency or otherwise of this drawing and the position of the apparatus. The information contained herein does not purport to be comprehensive or final as the apparatus is subject to being altered and/or superceded. Recipients should not rely on this information. Any liabilities are hereby expressly disclaimed.

d. The information contained herein has been provided by the NTA but does not purport to be comprehensive or final. Recipients should not rely on the information. Neither the NTA nor any of its directors, officers, employees, agents, stakeholders or advisers, make any representation or warranty as to, or accept any liability or responsibility in relation to, the adequacy, accuracy, reasonableness or completeness of the information provided as part of this document or any matter on which the information is based (including but not limited to loss or damage arising as a result of reliance by recipients on the information or any part of it. Any liabilities are hereby expressly disclaimed.



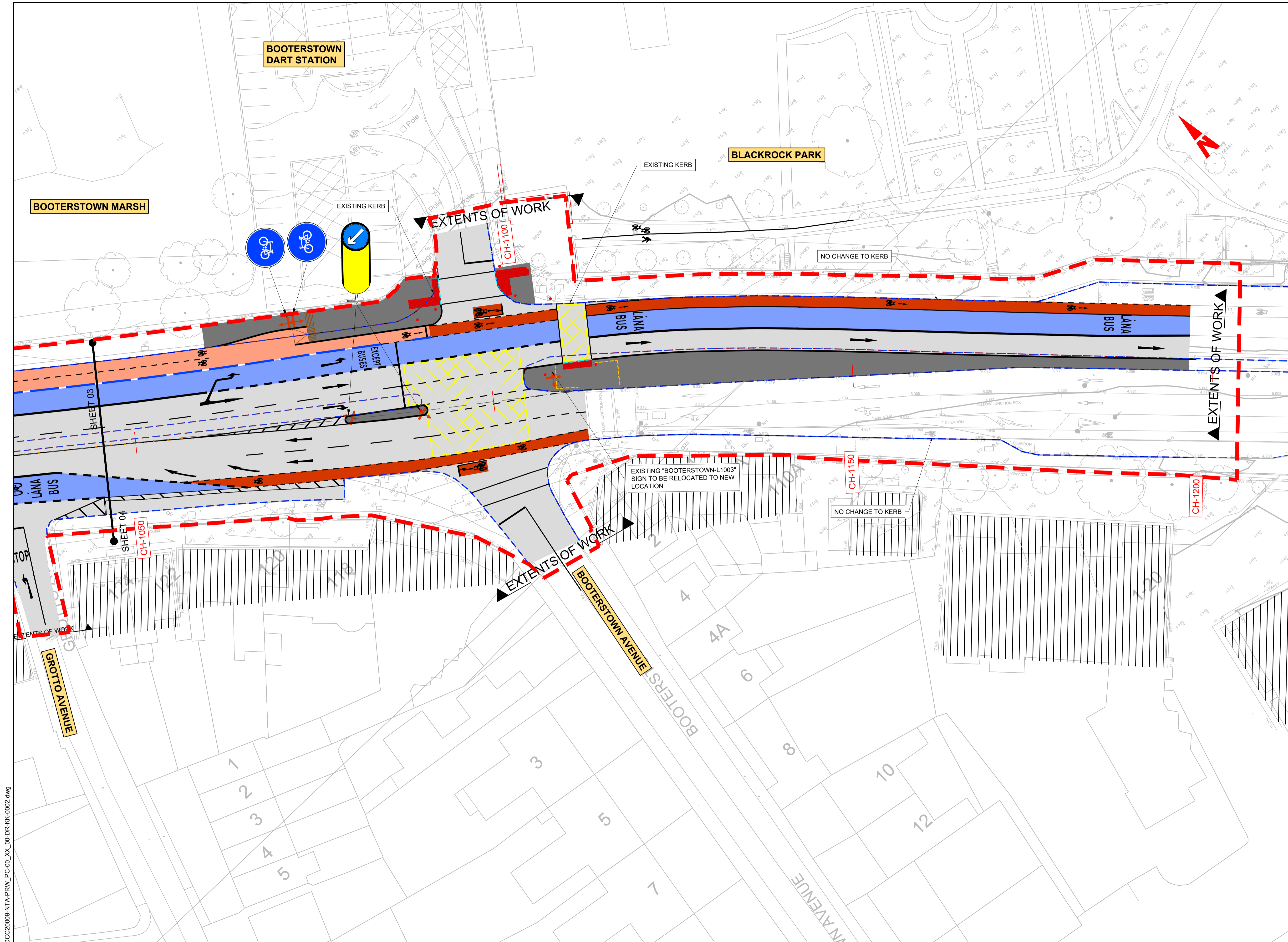
Rev	Date	Dm	Ch'kd	App'd	Amendment
J01	24.03.22	JG	OD	CG	FOR INFORMATION

Client			
 Dún Laoghaire-Rathdown County Council / Comhairle Cathrach Dublin City Council		 Comhairle Cathrach Bhaile Átha Cliath Dublin City Council	
Date	Drawn	Checked	Approved
MAR '22	JG	OD	CG
Scale	@ A1	Project Code	Contract Code
1:250	@ A3	-	-
Data Producer QMS Code			

Project Title			
MERRION ROAD - ROCK ROAD CYCLE ROUTE SCHEME			
Drawing Title			
PUBLIC CONSULTATION GENERAL ARRANGEMENT			
Drawing File Number	Sheet Number	Status	Rev
DCC20009-NTA-PRW_PC-00_XX_00-DR-KK-0002	03 of 04	S3	J01

DO NOT SCALE USE FIGURED DIMENSIONS ONLY

K:\DCC\2020\202009\01\_WIP\DR\DC20009-NTA-PRW\_PC-00\_XX\_00-DR-KK-0002.dwg



- NOTES:**
- THIS DRAWING IS TO BE READ IN CONJUNCTION WITH ALL OTHER RELEVANT ENGINEERING DRAWINGS. ANY DISCREPANCIES, ERRORS OR OMISSIONS TO BE BROUGHT TO THE ATTENTION OF THE EMPLOYER.
  - ALL DIMENSIONS TO BE CHECKED BY THE CONTRACTOR ON SITE PRIOR TO COMMENCEMENT OF WORKS.
  - EMPLOYERS REF TO BE INFORMED BY THE CONTRACTOR OF ANY DISCREPANCIES PRIOR TO THE COMMENCEMENT OF WORKS ON SITE.
  - DIMENSIONS OF ALL BOUNDARIES AND ADJOINING ROADS TO BE CHECKED ON SITE PRIOR TO COMMENCEMENT OF WORKS.
  - DO NOT SCALE. ALL MEASUREMENTS AND COORDINATES TO BE CHECKED ON SITE.

- LEGEND:**
- EXISTING KERB TO BE MAINTAINED
  - EXISTING KERB TO BE REMOVED
  - TWO-WAY CYCLE LANE AS PER SPECIFICATION
  - CYCLETRACK AS PER SPECIFICATION
  - BUS LANE AS PER SPECIFICATION
  - BUS STOP AS PER SPECIFICATION
  - FOOTPATH / ISLAND AS PER TII\_CC\_SCD\_01105 (FOOTPATH) AND TII\_CC\_SCD\_01110 (ISLAND)
  - CARRIAGEWAY AS PER SPECIFICATION
  - SEGREGATE CYCLE KERB AS PER DCC20009-NTA-SCD\_ZZ-S010\_XX\_00-DR-KK-0001-DETAIL C
  - STANDARD TII KERB AS PER CC-SCD-01101 TYPE A
  - STANDARD TII KERB AS PER CC-SCD-01101 TYPE D
  - KASSEL KERB AS PER DCC20009-NTA-SCD\_ZZ-S010\_XX\_00-DR-KK-0002-DETAIL I/J
  - FLEXIBLE BOLLARD TYPE A AS PER DCC20009-NTA-SCD\_ZZ-S010\_XX\_00-DR-KK-0001-DETAIL B
  - FLEXIBLE BOLLARD TYPE B AS PER DCC20009-NTA-SCD\_ZZ-S010\_XX\_00-DR-KK-0001-DETAIL B
  - CYCLE RAMP
  - RED TACTILE PAVING AS PER DCC20009-NTA-SCD\_ZZ-S010\_XX\_00-DR-KK-0002-DETAIL K
  - TRAMLINE AND LADDER TACTILE PAVING AS PER DCC20009-NTA-SCD\_ZZ-S010\_XX\_00-DR-KK-0002-DETAIL H
  - CORDUROY HAZARD WARNING TACTILE PAVING AS PER DCC20009-NTA-SCD\_ZZ-S010\_XX\_00-DR-KK-0002-DETAIL K
  - PEDESTRIAN GUARDRAIL AS PER TII\_CC-SCD-00404
  - LANDS MADE AVAILABLE

**Disclaimer**

a. This drawing is to be used for the design element identified in the titlebox. Other information shown is to be considered indicative only. The drawing is to be read in conjunction with all other relevant design drawings.

b. O.S. data used for plans are printed under © Ordnance Survey Ireland Government of Ireland. All rights reserved. Licence Number EN 0082120 National Transport Authority. All elevations are in metres and relate to OSI Geoid Model (OSGM15) Malin Head. All Co-ordinates are in Irish Transverse Mercator Grid (ITM) as defined by OSI active local GPS station.

c. Information concerning the position of apparatus shown on this drawing is based on drawings supplied by the utility owners and/or the utility works contractor, whilst every care has been taken in the preparation of this drawing, positions should be taken as approximate and are intended for general guidance only and no representation is made by the NTA as to the accuracy, completeness, sufficiency or otherwise of this drawing and the position of the apparatus. The information contained herein does not purport to be comprehensive or final as the apparatus is subject to being altered and/or superceded. Recipients should not rely on this information. Any liabilities are hereby expressly disclaimed.

d. The information contained herein has been provided by the NTA but does not purport to be comprehensive or final. Recipients should not rely on the information. Neither the NTA nor any of its directors, officers, employees, agents, stakeholders or advisers make any representation or warranty as to, or accept any liability or responsibility in relation to, the adequacy, accuracy, reasonableness or completeness of the information provided as part of this document or any matter on which the information is based (including but not limited to loss or damage arising as a result of reliance by recipients on the information or any part of it. Any liabilities are hereby expressly disclaimed.



Rev	Date	Dm	Ch'k'd	App'd	Amendment
J01	24.03.22	JG	OD	CG	FOR INFORMATION

Client			
 Dún Laoghaire-Rathdown County Council / Comhairle Cathrach Bhaile Átha Cliath / Dublin City Council		 Comhairle Cathrach Bhaile Átha Cliath / Dublin City Council	
Date	Drawn	Checked	Approved
MAR '22	JG	OD	CG
Scale	@ A1	Project Code	Contract Code
1:250	@ A3	-	-
Data Producer QMS Code			

Project Title			
MERRION ROAD - ROCK ROAD CYCLE ROUTE SCHEME			
Drawing Title			
PUBLIC CONSULTATION GENERAL ARRANGEMENT			
Drawing File Number	Sheet Number	Status	Rev
DCC20009-NTA-PRW_PC-00_XX_00-DR-KK-0002	04 of 04	S3	J01

DO NOT SCALE USE FIGURED DIMENSIONS ONLY

K:\DCC\2020\202009\01\_WIP\DR\DC20009-NTA-PRW\_PC-00\_XX\_00-DR-KK-0002.dwg