



Notes

1. Do not scale from this drawing.

2. All dimensions are metres U.N.O.

3. All levels are in metres above Ordnance datum U.N.O.

4. This drawing is to be read in conjunction with all relevant Engineers drawings and specifications.

5. Exact position and location of all bollards and marking to be confirmed with the engineer on site prior to installation.

Legend:

Cycle track / Lane

Hatched protected space

Safety Bollard

Wayfinding for Sea to Mountains route

Wayfinding for Park to Park route

Wayfinding for Mountains to Metals

PARK TO PARK ROUTE

At the junction with Johnstown Road the existing junction will be used with segregated foot and cycleway which will link safely into Kibbogget Park. Here the route continues safely through the parks to Shangnagh Road.

CO	For Consultation	2020-09-28	RVGD LRT	CMK
Rev	Description	Date	By Chk	App

CONSULTATION

Dun Laoghaire & Rathdown  
Active School Travel  
Park to Park

RAMBOLL

Hannemanns Alle 53  
DK-2300 København S  
Tlf. +45 51 51 10 00  
Fax +45 51 51 10 01  
www.ramboll.dk

General Arrangement  
Sheet 1 of 2

Project No:  
1620010428

Scale (@A1):  
1:1000

Drawn:  
RS

Date:  
2020-09-25

Drawing No:  
1620010428-RAM-XX-XX-DR-C-314

Rev:  
C0

2020-10-23 15:33:00

c:\pwwork\ramdkhan\0168815\NRam\_A\_right.dwg

© 2020 Microsoft Corporation © 2020 Maxar © CNES (2)

000000











Corporation © 2020 Maxar ©CNES (2020) Distribution Airbus DS © 2020 HERE 

- Notes
1. Do not scale from this drawing.
  2. All dimensions are metres U.N.O.
  3. All levels are in metres above Ordnance datum U.N.O.
  4. This drawing is to be read in conjunction with all relevant Engineers drawings and specifications.
  5. Exact position and location of all bollards and marking to be confirmed with the engineer on site prior to installation.

Legend:

	Cycle track / Lane
	Hatched protected space
	Safety Bollard
	Wayfinding for Sea to Mountains route
	Wayfinding for Park to Park route
	Wayfinding for Mountains to Metals

PARK TO PARK ROUTE

⑧ At Shanganagh Road it is proposed to connect the facilities in the park to Achill Road. The route will follow the existing track along Shanganagh Road to the roundabout with Killiney Hill Road. This roundabout will be altered to include safe cycling and walking crossings. The route will continue through Bayview Estate to link to the coast.

CO	For Consultation	2020-09-28	RVCD	CMK
Rev	Description	Date	By	App
			Chk	

CONSULTATION

Dun Laoghaire & Rathdown  
Active School Travel  
Park to Park



Hannemanns Alle 53  
DK-2300 København S  
Tlf. +45 51 61 10 00  
Fax +45 51 61 10 01  
www.ramboll.dk

General Arrangement Sheet 2 of 2			
Project No:	Scale (@A1):	Drawn:	Date:
1620010428	1:1000	RS	2020-09-25
Drawing No:	Rev:		
1620010428-RAM-XX-XX-DR-C-315	C0		