












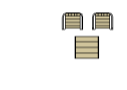










NOTE  
 ALL DIMENSIONS TO BE CHECKED ON SITE  
 NO DIMENSIONS TO BE SCALED FROM THIS DRAWING  
 THIS DRAWING IS TO BE READ IN CONJUNCTION WITH  
 RELEVANT CONSULTANTS DRAWINGS  
 NO PART OF THIS DOCUMENT MAY BE RE-PRODUCED OR  
 TRANSMITTED IN ANY FORM OR STORED IN ANY RETRIEVAL  
 SYSTEM OF ANY NATURE WITHOUT THE WRITTEN PERMISSION  
 OF THE LANDSCAPE ARCHITECT AS COPYRIGHT HOLDER EXCEPT  
 AS AGREED FOR USE ON THE PROJECT FOR WHICH THE  
 DOCUMENT WAS ORIGINALLY ISSUED.  
 FOR DRAWING INDEX, GENERAL NOTES, REFER TO  
 DWG L1-001

CLIENT: Blackrock / Rathdown County Council



LEGEND

-  P1 - GRANITE PAVING FLAGS  
(BUFF COLOUR TO FOOTPATH)  
- DWG. NO. L1-901-1-DETAIL 01
-  P2 - HIGH FRICTION SURFACE  
(RED COLOUR TO CYCLE LANE)  
- DWG. NO. L1-901-1-DETAIL 02
-  P3 - HIGH FRICTION SURFACE  
- DWG. NO. L1-901-2-DETAIL 01
-  P4 - BLACK TARMAK  
- DWG. NO. L1-901-2-DETAIL 02
-  P5 - GRANITE SETS TO PARKING BASE  
- DWG. NO. L1-901-3-DETAIL 01
-  GRASS
-  PLANTING
-  EXISTING TREES TO BE RETAINED
-  PROPOSED TREES
-  TREES TO BE FELLED
-  E1 - RAISED KERB
-  E2 - FLUSH KERB
-  F1 - FIXED FURNITURE  
(PICNIC TABLE)
-  F1 - FIXED FURNITURE  
(TABLE AND CHAIR)
-  F1 - FIXED FURNITURE  
(BENCHES)
-  F2 - MOVABLE FURNITURE  
(GRAPHIC TO INDICATE SPACE AVAILABLE)
-  LITTER BIN
-  SHEFFIELD BIKE STAND
-  HISTORIC CROSS
-  EXISTING ART INSTALLATION
-  EXISTING KERBLINE
-  AREAS OF FEATURE PAVING  
(PAVING TO BE DETERMINED)


REVISIONS

Job No.	27A1A	Drawn By	RK
Dwg No.	L1-100	Checked By	LP
Scale	1:1000 @A1	Date	APRIL 2023

JOB DESCRIPTION

Site	BLACKROCK VILLAGE, BLACKROCK
Project	BLACKROCK VILLAGE
Title	GENERAL ARRANGEMENT PLAN