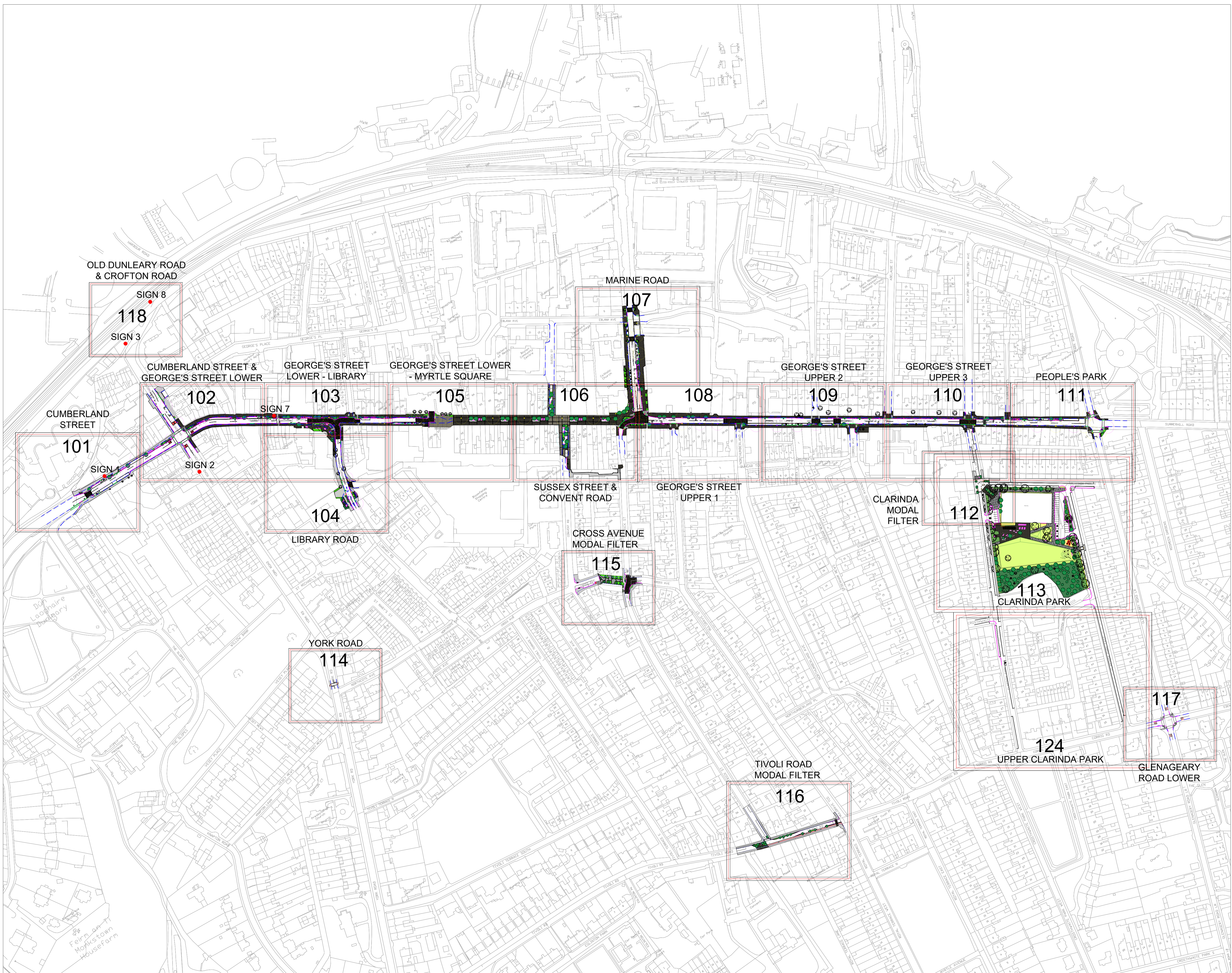


NOTE
 ALL DIMENSIONS TO BE CHECKED ON SITE
 NO DIMENSIONS TO BE SCALED FROM THIS DRAWING
 THIS DRAWING IS TO BE READ IN CONJUNCTION WITH
 RELEVANT CONSULTANT'S DRAWINGS
 NO PART OF THIS DOCUMENT MAY BE REPRODUCED OR
 TRANSMITTED IN ANY FORM OR STORED IN ANY RETRIEVAL
 SYSTEM OF ANY NATURE WITHOUT THE WRITTEN PERMISSION
 OF THE LANDSCAPE ARCHITECT AS COPYRIGHT HOLDER EXCEPT
 AS AGREED FOR USE ON THE PROJECT FOR WHICH THE
 DOCUMENT WAS ORIGINALLY ISSUED

CLIENT: DÚN LAOGHAIRE-RATHDOWN
 COUNTY COUNCIL

Legend
 ● New electronic smart sign to replace existing directional sign



REVISIONS:

Job No.	27A18	Drawn By	AG
Dwg No.	L-100	Checked By	LP
Scale	1:2000@A1	Date	22/04/2024

JOB DESCRIPTION

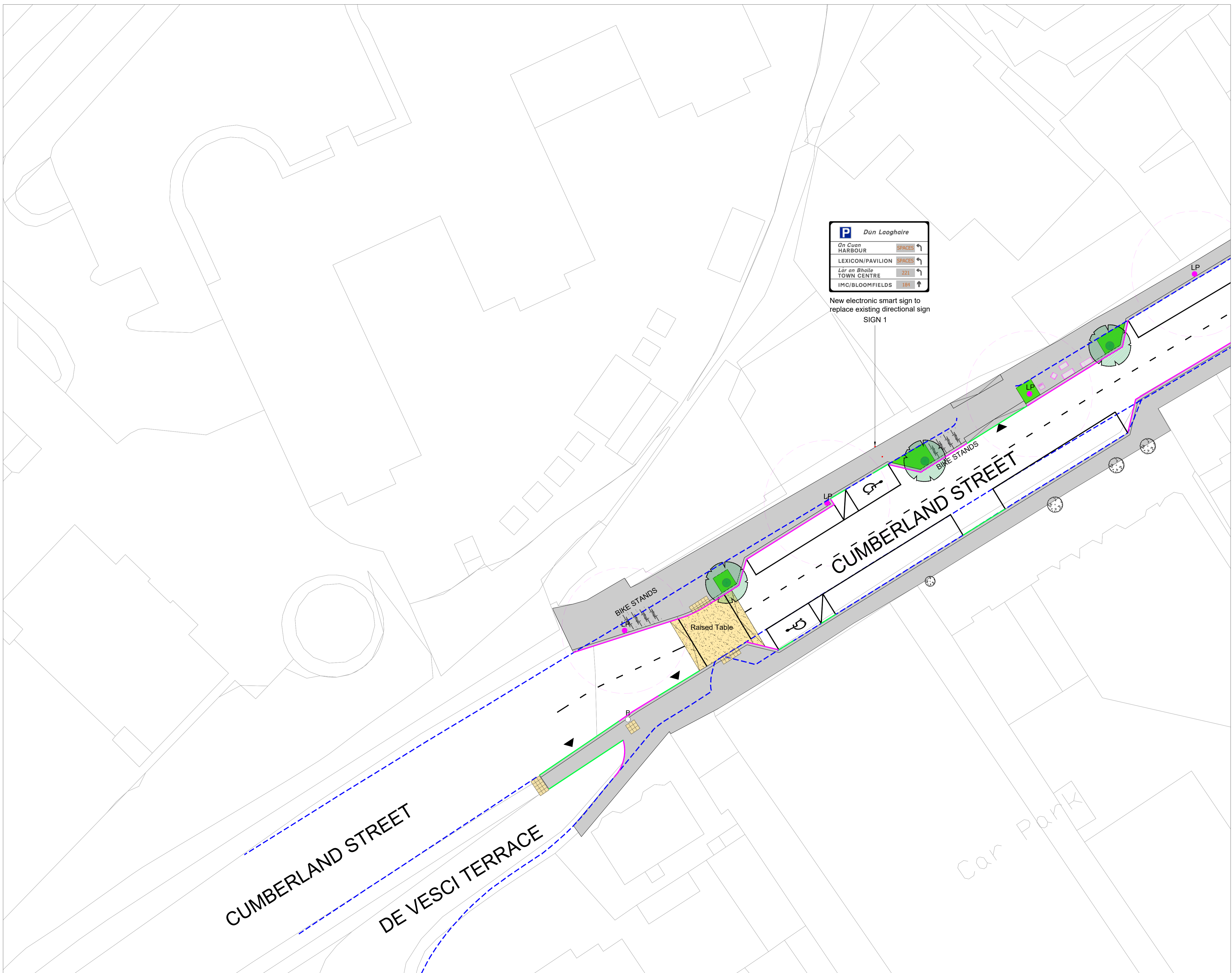
Site	DUN LAOGHAIRE
Project	LIVING STREETS - DUN LAOGHAIRE PUBLIC REALM
Title	GENERAL ARRANGEMENT MASTERPLAN

NMP
 Niall Montgomery + Partners
 Architects 33 Rock Road, Williamstown, Blackrock, Co. Dublin
 Telephones: 2121 800 Fax: 2121 007 E-mail: info@nmp.ie

NOTE
 ALL DIMENSIONS TO BE CHECKED ON SITE
 NO DIMENSIONS TO BE SCALED FROM THIS DRAWING
 THIS DRAWING IS TO BE READ IN CONJUNCTION WITH
 RELEVANT CONSULTANT'S DRAWINGS
 NO PART OF THIS DOCUMENT MAY BE REPRODUCED OR
 TRANSMITTED IN ANY FORM OR STORED IN ANY RETRIEVAL
 SYSTEM OF ANY NATURE WITHOUT THE WRITTEN PERMISSION
 OF THE LANDSCAPE ARCHITECT AS COPYRIGHT HOLDER EXCEPT
 AS AGREED FOR USE ON THE PROJECT FOR WHICH THE
 DOCUMENT WAS ORIGINALLY ISSUED

CLIENT: DÚN LAOGHAIRE-RATHDOWN
 COUNTY COUNCIL

- Legend:
- Granite Setts - Dark Grey
 - Granite Setts - Buff
 - Granite Kerb
 - Concrete Kerb
 - Granite Paving
 - Concrete Paving
 - Exposed Aggregate Concrete Paving
 - High Friction Surface
 - Proposed Tree Planting
 - Existing Trees to be Retained
 - Planting Mix
 - Fixed Furniture
 - Movable Furniture (indicative only)
 - Bin
 - Sheffield Bike Stand
 - Landscape Feature
 - Existing Kerb Line
 - New Kerb Line
 - New Dropped Kerb Line
 - Lamp Posts
 - Bollard
 - New Electronic Smart Sign



P Dún Laoghaire	
On Cuan HARBOUR	SPACES ↗
LEXICON/PAVILION	SPACES ↗
Lár an Bhaile TOWN CENTRE	221 ↗
IMC/BLOOMFIELDS	184 ↗

New electronic smart sign to replace existing directional sign SIGN 1



REVISIONS:

Job No.	27A18	Drawn By	AG
Dwg No.	L-101	Checked By	LP
Scale	1:200@A1	Date	22/04/2024

JOB DESCRIPTION

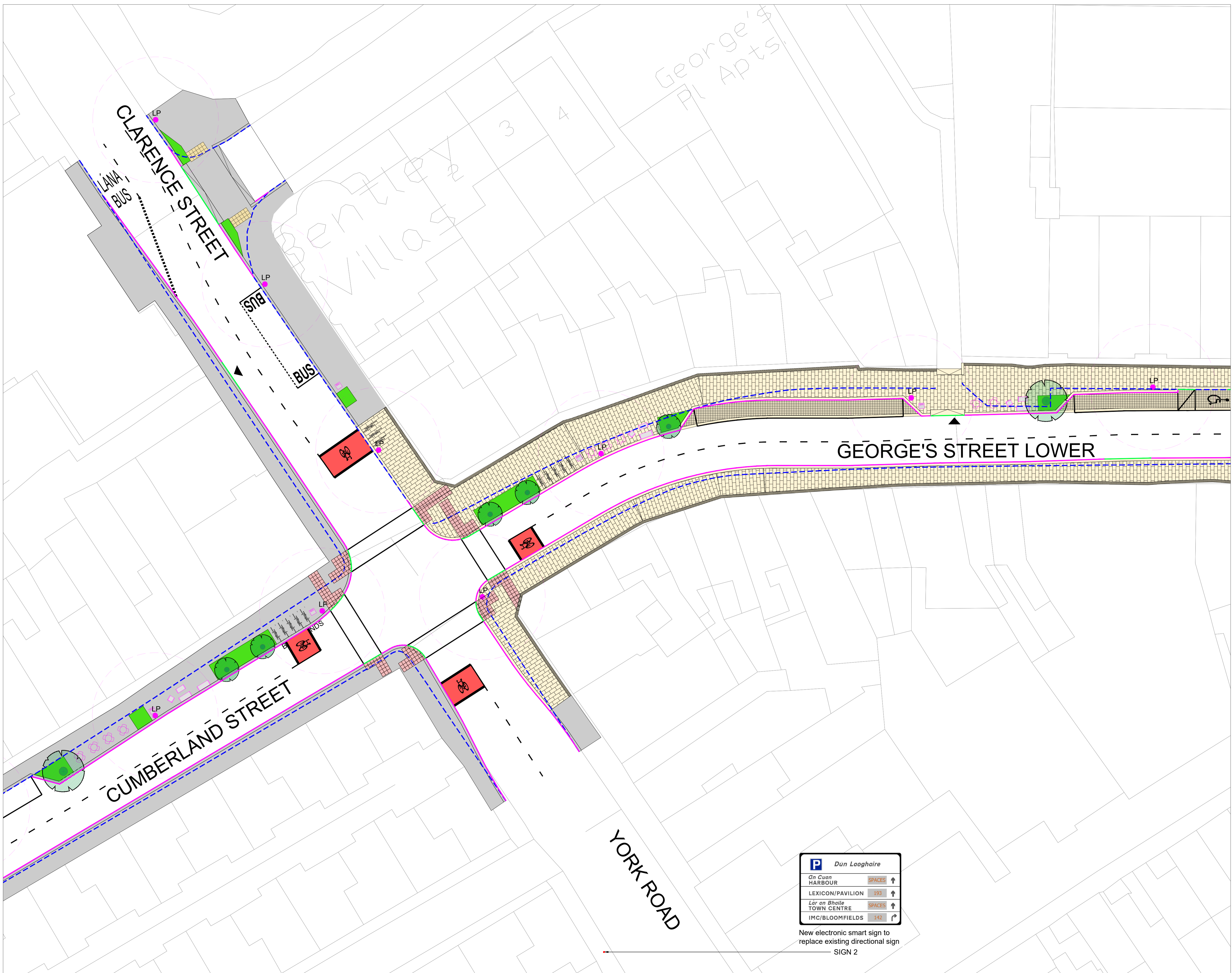
Site	DUN LAOGHAIRE
Project	LIVING STREETS - DUN LAOGHAIRE PUBLIC REALM
Title	CUMBERLAND STREET

NMP
 Niall Montgomery + Partners
 Architects 33 Rock Road, Williamstown, Blackrock, Co. Dublin
 Telephones : 2121 800 Fax : 2121 007 E mail : info@nmp.ie

NOTE
 ALL DIMENSIONS TO BE CHECKED ON SITE
 NO DIMENSIONS TO BE SCALED FROM THIS DRAWING
 THIS DRAWING IS TO BE READ IN CONJUNCTION WITH
 RELEVANT CONSULTANT'S DRAWINGS
 NO PART OF THIS DOCUMENT MAY BE REPRODUCED OR
 TRANSMITTED IN ANY FORM OR STORED IN ANY RETRIEVAL
 SYSTEM OF ANY NATURE WITHOUT THE WRITTEN PERMISSION
 OF THE LANDSCAPE ARCHITECT AS COPYRIGHT HOLDER EXCEPT
 AS AGREED FOR USE ON THE PROJECT FOR WHICH THE
 DOCUMENT WAS ORIGINALLY ISSUED

CLIENT: DÚN LAOGHAIRE-RATHDOWN
 COUNTY COUNCIL

- Legend:
- Granite Setts - Dark Grey
 - Granite Setts - Buff
 - Granite Kerb
 - Concrete Kerb
 - Granite Paving
 - Concrete Paving
 - Exposed Aggregate Concrete Paving
 - High Friction Surface
 - Proposed Tree Planting
 - Existing Trees to be Retained
 - Planting Mix
 - Fixed Furniture
 - Movable Furniture (indicative only)
 - Bin
 - Sheffield Bike Stand
 - Landscape Feature
 - Existing Kerb Line
 - New Kerb Line
 - New Dropped Kerb Line
 - Lamp Posts
 - Bollard
 - New Electronic Smart Sign



P Dun Laoghaire	
An Cuan HARBOUR	SPACES ↑
LEXICON/PAVILION	193 ↑
Lár an Bhaile TOWN CENTRE	SPACES ↑
IMC/BLOOMFIELDS	142 ↻

New electronic smart sign to replace existing directional sign
 — SIGN 2

REVISIONS:

Job No.	27A18	Drawn By	AQ
Dwg No.	L-102	Checked By	LP
Scale	1:200@A1	Date	22/04/2024

JOB DESCRIPTION

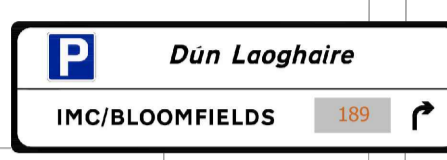
Site	DUN LAOGHAIRE
Project	LIVING STREETS - DUN LAOGHAIRE PUBLIC REALM
Title	CUMBERLAND STREET & GEORGE'S STREET LOWER

NMP
 Niall Montgomery + Partners
 Architects 33 Rock Road, Williamstown, Blackrock, Co. Dublin
 Telephones: 2121 800 Fax: 2121 007 E-mail: info@nmp.ie

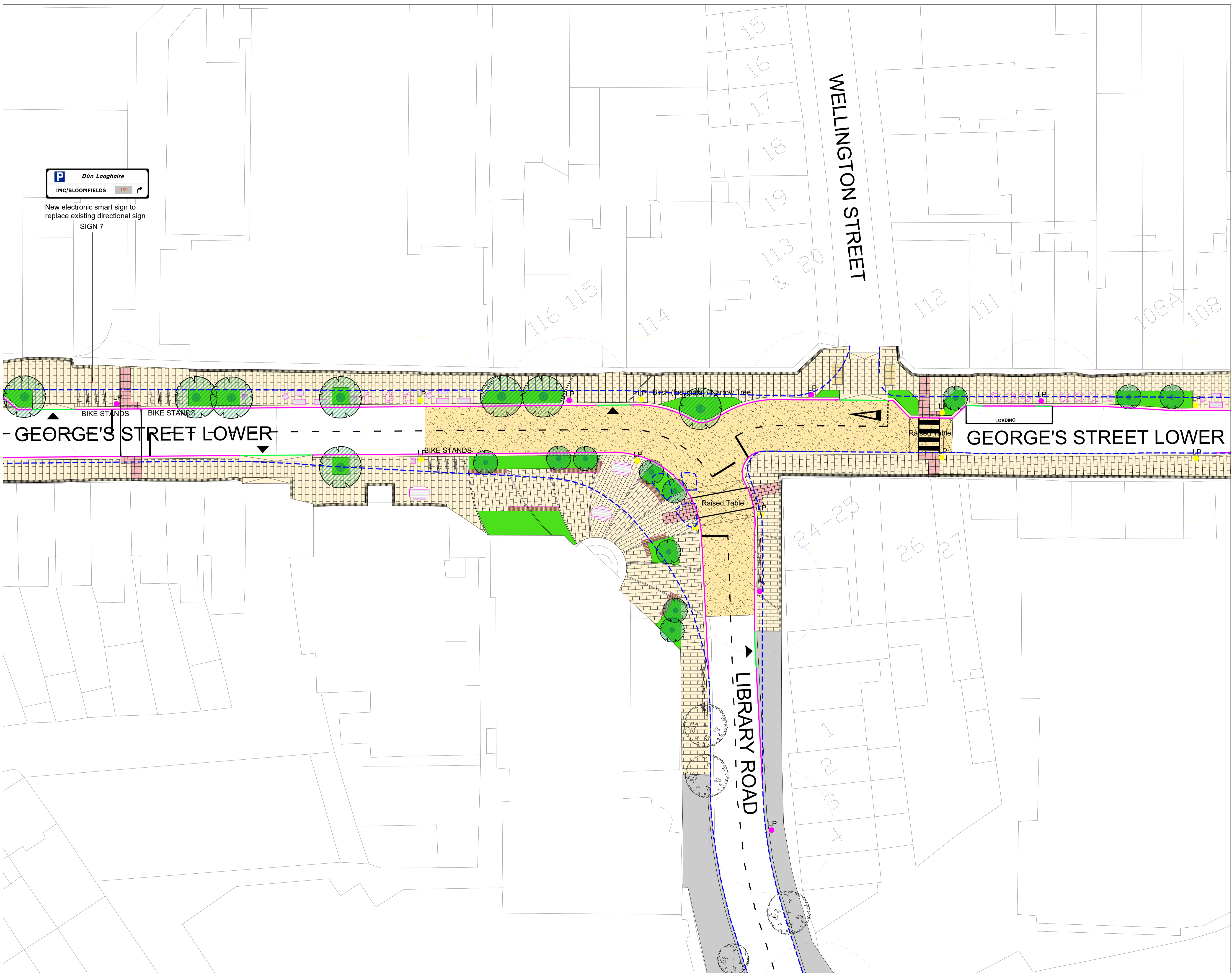
NOTE
 ALL DIMENSIONS TO BE CHECKED ON SITE
 NO DIMENSIONS TO BE SCALED FROM THIS DRAWING
 THIS DRAWING IS TO BE READ IN CONJUNCTION WITH
 RELEVANT CONSULTANT'S DRAWINGS
 NO PART OF THIS DOCUMENT MAY BE REPRODUCED OR
 TRANSMITTED IN ANY FORM OR STORED IN ANY RETRIEVAL
 SYSTEM OF ANY NATURE WITHOUT THE WRITTEN PERMISSION
 OF THE LANDSCAPE ARCHITECT AS COPYRIGHT HOLDER EXCEPT
 AS AGREED FOR USE ON THE PROJECT FOR WHICH THE
 DOCUMENT WAS ORIGINALLY ISSUED

CLIENT: DÚN LAOGHAIRE-RATHDOWN
 COUNTY COUNCIL

- Legend:
- Granite Setts - Dark Grey
 - Granite Setts - Buff
 - Granite Kerb
 - Concrete Kerb
 - Granite Paving
 - Concrete Paving
 - Exposed Aggregate Concrete Paving
 - High Friction Surface
 - Proposed Tree Planting
 - Existing Trees to be Retained
 - Planting Mix
 - Fixed Furniture
 - Movable Furniture (indicative only)
 - Bin
 - Sheffield Bike Stand
 - Landscape Feature
 - Existing Kerb Line
 - New Kerb Line
 - New Dropped Kerb Line
 - Lamp Posts
 - Bollard
 - New Electronic Smart Sign



New electronic smart sign to
 replace existing directional sign
 SIGN 7



REVISIONS:

Job No.	27A18	Drawn By	AG
Dwg No.	L-103	Checked By	LP
Scale	1:200@A1	Date	22/04/2024

JOB DESCRIPTION

Site	DUN LAOGHAIRE
Project	LIVING STREETS - DUN LAOGHAIRE PUBLIC REALM
Title	GEORGE'S STREET LOWER - LIBRARY





NOTE
 ALL DIMENSIONS TO BE CHECKED ON SITE
 NO DIMENSIONS TO BE SCALED FROM THIS DRAWING
 THIS DRAWING IS TO BE READ IN CONJUNCTION WITH
 RELEVANT CONSULTANT'S DRAWINGS
 NO PART OF THIS DOCUMENT MAY BE RE-PRODUCED OR
 TRANSMITTED IN ANY FORM OR STORED IN ANY RETRIEVAL
 SYSTEM OF ANY NATURE WITHOUT THE WRITTEN PERMISSION
 OF THE LANDSCAPE ARCHITECT AS COPYRIGHT HOLDER EXCEPT
 AS AGREED FOR USE ON THE PROJECT FOR WHICH THE
 DOCUMENT WAS ORIGINALLY ISSUED

CLIENT: DÚN LAOGHAIRE-RATHDOWN
 COUNTY COUNCIL

- Legend:
- Granite Setts - Dark Grey
 - Granite Setts - Buff
 - Granite Kerb
 - Concrete Kerb
 - Granite Paving
 - Concrete Paving
 - Exposed Aggregate Concrete Paving
 - High Friction Surface
 - Proposed Tree Planting
 - Existing Trees to be Retained
 - Planting Mix
 - Fixed Furniture
 - Movable Furniture (indicative only)
 - Bin
 - Sheffield Bike Stand
 - Landscape Feature
 - Existing Kerb Line
 - New Kerb Line
 - New Dropped Kerb Line
 - Lamp Posts
 - Bollard
 - New Electronic Smart Sign



REVISIONS:

Job No.	27A18	Drawn By	AG
Dwg No.	L-104	Checked By	LP
Scale	1:200@A1	Date	22/04/2024

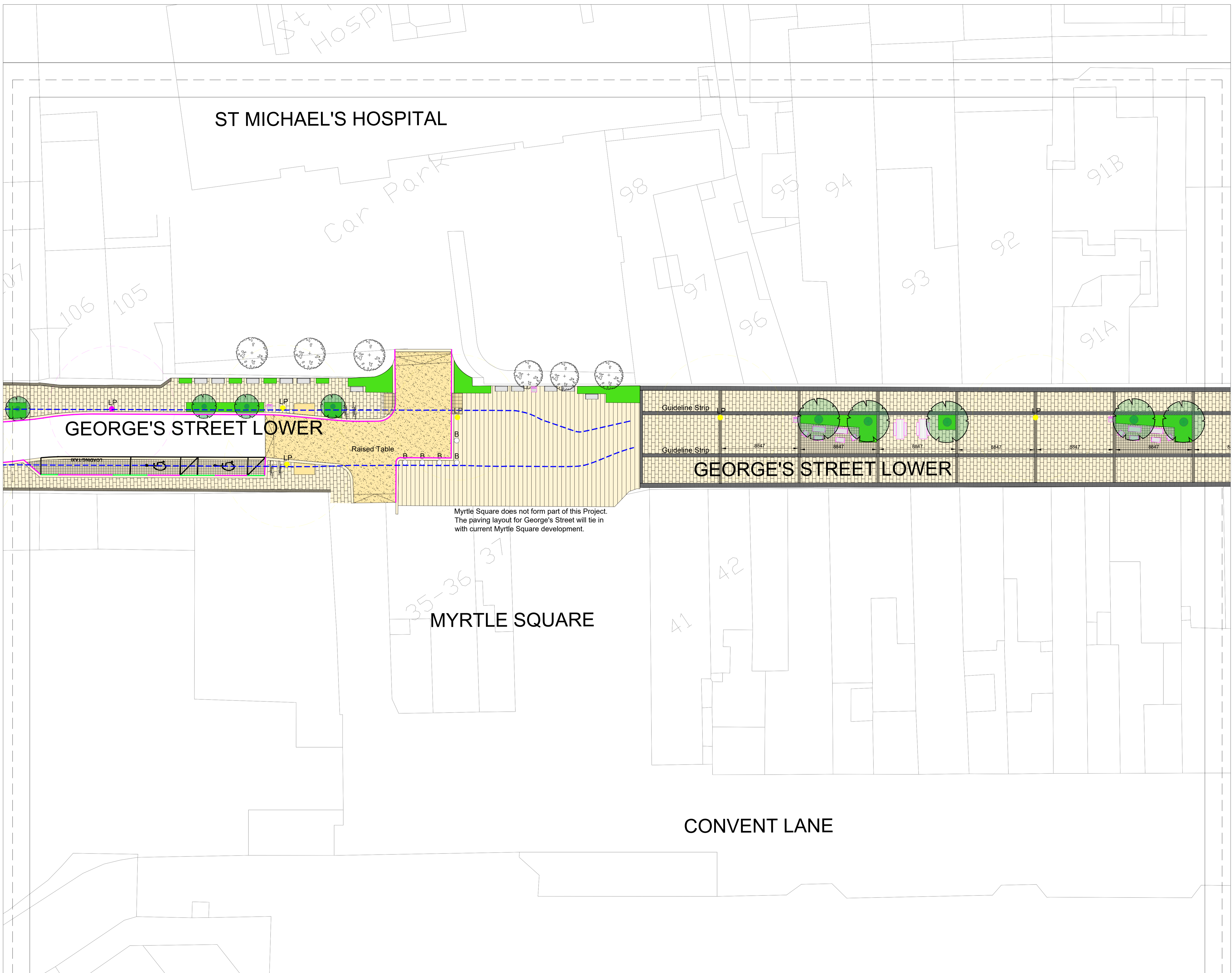
JOB DESCRIPTION

Site	DUN LAOGHAIRE
Project	LIVING STREETS - DUN LAOGHAIRE PUBLIC REALM
Title	LIBRARY ROAD

NMP
 Niall Montgomery + Partners
 Architects 33 Rock Road, Williamstown, Blackrock, Co. Dublin
 Telephones : 2121 800 Fax : 2121 007 E mail : info@nmp.ie

NOTE
 ALL DIMENSIONS TO BE CHECKED ON SITE
 NO DIMENSIONS TO BE SCALED FROM THIS DRAWING
 THIS DRAWING IS TO BE READ IN CONJUNCTION WITH
 RELEVANT CONSULTANT'S DRAWINGS
 NO PART OF THIS DOCUMENT MAY BE REPRODUCED OR
 TRANSMITTED IN ANY FORM OR STORED IN ANY RETRIEVAL
 SYSTEM OF ANY NATURE WITHOUT THE WRITTEN PERMISSION
 OF THE LANDSCAPE ARCHITECT AS COPYRIGHT HOLDER EXCEPT
 AS AGREED FOR USE ON THE PROJECT FOR WHICH THE
 DOCUMENT WAS ORIGINALLY ISSUED

CLIENT: DÚN LAOGHAIRE-RATHDOWN
 COUNTY COUNCIL



- Legend:
- Granite Setts - Dark Grey
 - Granite Setts - Buff
 - Granite Kerb
 - Concrete Kerb
 - Granite Paving
 - Concrete Paving
 - Exposed Aggregate Concrete Paving
 - High Friction Surface
 - Proposed Tree Planting
 - Existing Trees to be Retained
 - Planting Mix
 - Fixed Furniture
 - Movable Furniture (indicative only)
 - Bin
 - Sheffield Bike Stand
 - Landscape Feature
 - Existing Kerb Line
 - New Kerb Line
 - New Dropped Kerb Line
 - Lamp Posts
 - Bollard
 - New Electronic Smart Sign

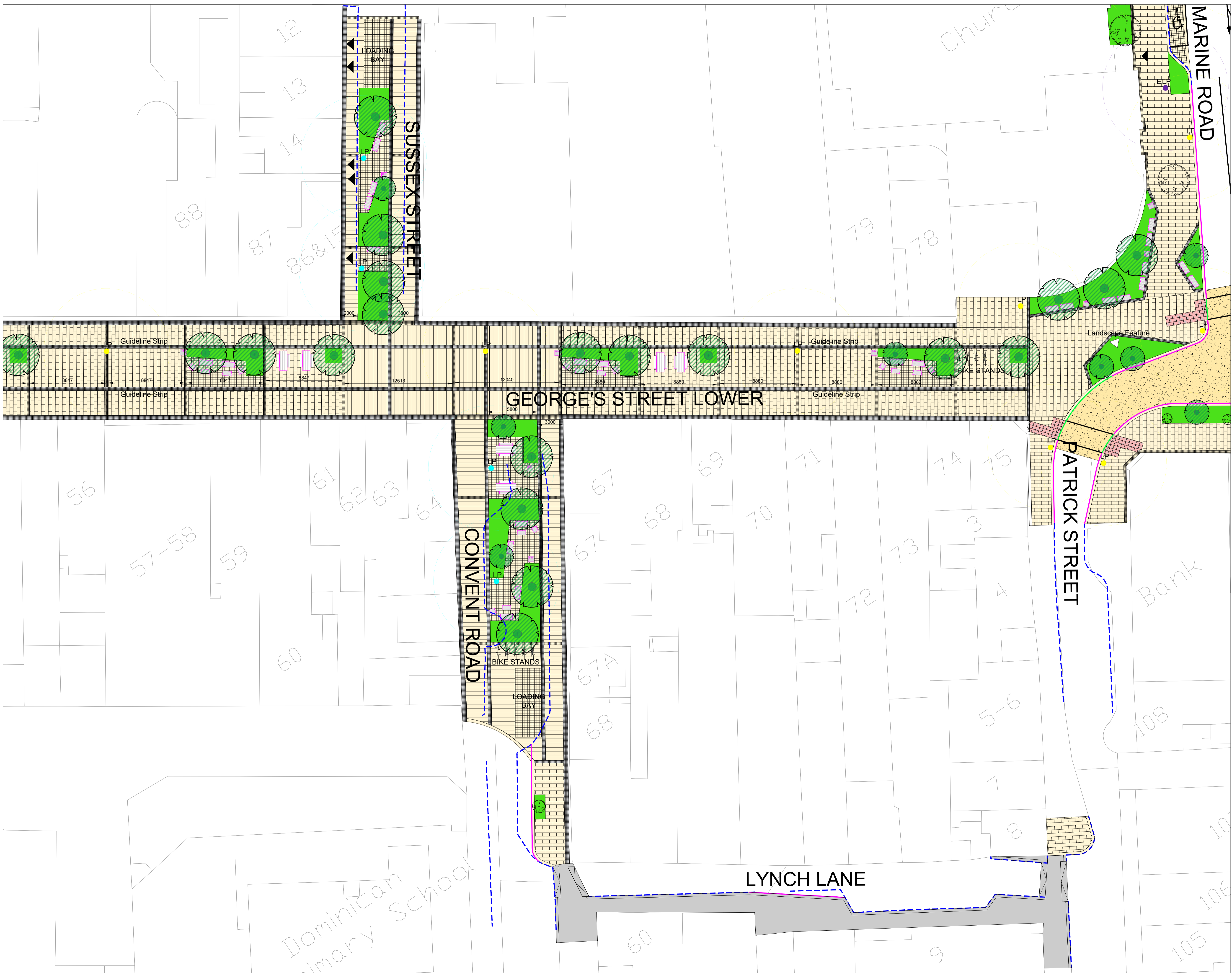
REVISIONS:

Job No.	27A18	Drawn By	AG
Dwg No.	L-105	Checked By	LP
Scale	1:200@A1	Date	22/04/2024

JOB DESCRIPTION

Site	DUN LAOGHAIRE
Project	LIVING STREETS - DUN LAOGHAIRE PUBLIC REALM
Title	GEORGE'S STREET LOWER - MYRTLE SQUARE

NMP
 Niall Montgomery + Partners
 Architects 33 Rock Road, Williamstown, Blackrock, Co. Dublin
 Telephones: 2121 800 Fax: 2121 007 E-mail: info@nmp.ie



NOTE:
 ALL DIMENSIONS TO BE CHECKED ON SITE
 NO DIMENSIONS TO BE SCALED FROM THIS DRAWING
 THIS DRAWING IS TO BE READ IN CONJUNCTION WITH
 RELEVANT CONSULTANT'S DRAWINGS
 NO PART OF THIS DOCUMENT MAY BE REPRODUCED OR
 TRANSMITTED IN ANY FORM OR STORED IN ANY RETRIEVAL
 SYSTEM OF ANY NATURE WITHOUT THE WRITTEN PERMISSION
 OF THE LANDSCAPE ARCHITECT AS COPYRIGHT HOLDER EXCEPT
 AS AGREED FOR USE ON THE PROJECT FOR WHICH THE
 DOCUMENT WAS ORIGINALLY ISSUED

CLIENT: DÚN LAOGHAIRE-RATHDOWN
 COUNTY COUNCIL

- Legend:
- Granite Setts - Dark Grey
 - Granite Setts - Buff
 - Granite Kerb
 - Concrete Kerb
 - Granite Paving
 - Concrete Paving
 - Exposed Aggregate Concrete Paving
 - High Friction Surface
 - Proposed Tree Planting
 - Existing Trees to be Retained
 - Planting Mix
 - Fixed Furniture
 - Movable Furniture (indicative only)
 - Bin
 - Sheffield Bike Stand
 - Landscape Feature
 - Existing Kerb Line
 - New Kerb Line
 - New Dropped Kerb Line
 - Lamp Posts
 - Bollard
 - New Electronic Smart Sign

REVISIONS:

Job No.	27A18	Drawn By	AG
Dwg No.	L-106	Checked By	LP
Scale	1:200@A1	Date	22/04/2024

JOB DESCRIPTION

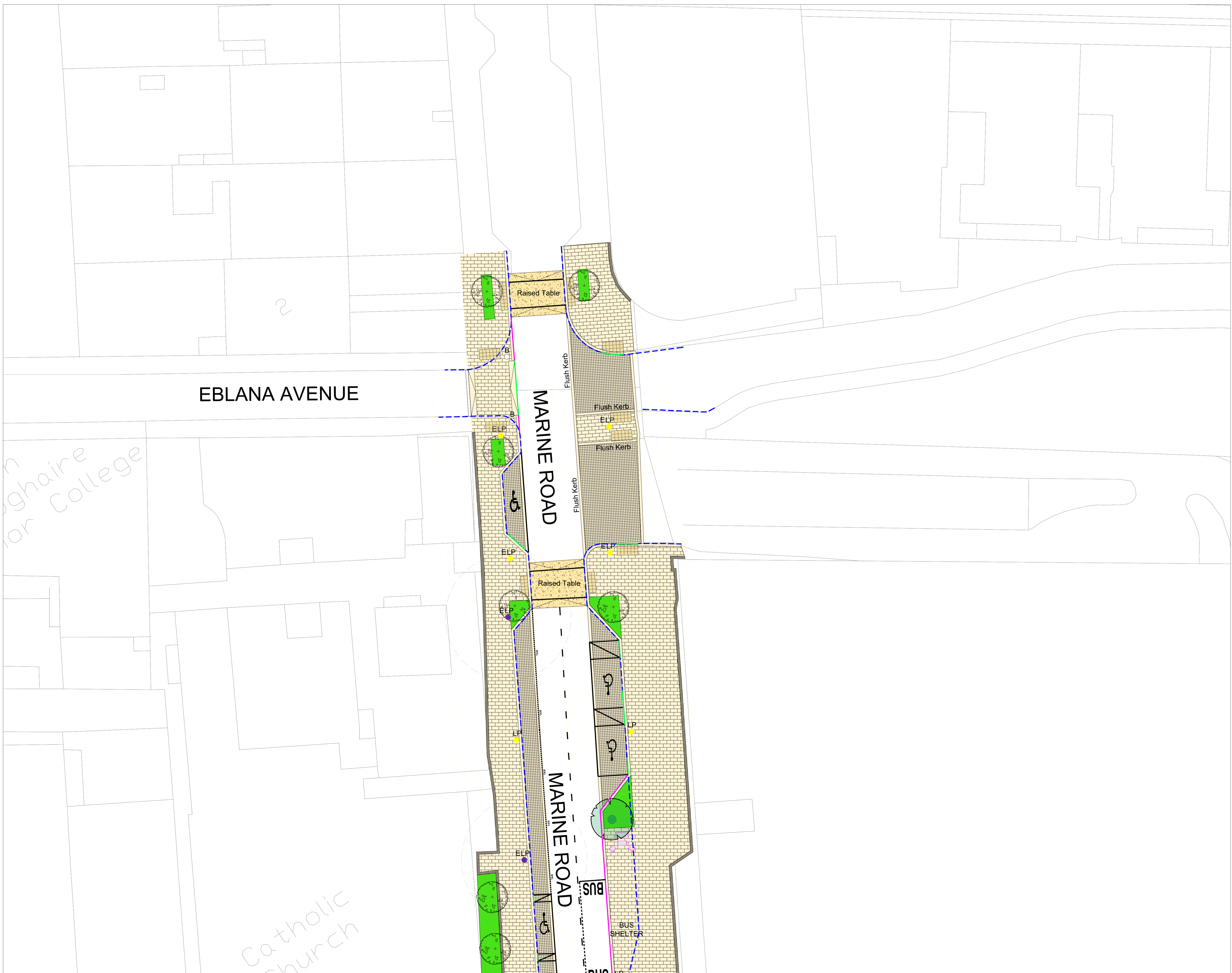
Site	DUN LAOGHAIRE
Project	LIVING STREETS - DUN LAOGHAIRE PUBLIC REALM
Title	SUSSEX STREET & CONVENT ROAD

NMP
 Niall Montgomery + Partners
 Architects 33 Rock Road, Williamstown, Blackrock, Co. Dublin
 Telephones: 2121 800 Fax: 2121 007 E-mail: info@nmp.ie

NOTE
 ALL DIMENSIONS TO BE CHECKED ON SITE
 NO DIMENSIONS TO BE SCALED FROM THIS DRAWING
 THIS DRAWING IS TO BE READ IN CONJUNCTION WITH
 RELEVANT CONSULTANT'S DRAWINGS
 NO PART OF THIS DOCUMENT MAY BE REPRODUCED OR
 TRANSMITTED IN ANY FORM OR STORED IN ANY RETRIEVAL
 SYSTEM OF ANY NATURE WITHOUT THE WRITTEN PERMISSION
 OF THE LANDSCAPE ARCHITECT AS COPYRIGHT HOLDER EXCEPT
 AS AGREED FOR USE ON THE PROJECT FOR WHICH THE
 DOCUMENT WAS ORIGINALLY ISSUED

CLIENT: DÚN LAOGHAIRE-RATHDOWN
 COUNTY COUNCIL

- Legend:
- Granite Setts - Dark Grey
 - Granite Setts - Buff
 - Granite Kerb
 - Concrete Kerb
 - Granite Paving
 - Concrete Paving
 - Exposed Aggregate Concrete Paving
 - High Friction Surface
 - Proposed Tree Planting
 - Existing Trees to be Retained
 - Planting Mix
 - Fixed Furniture
 - Movable Furniture (indicative only)
 - Bin
 - Sheffield Bike Stand
 - Landscape Feature
 - Existing Kerb Line
 - New Kerb Line
 - New Dropped Kerb Line
 - Lamp Posts LP LP LP
 - Bollard B
 - New Electronic Smart Sign



REVISIONS:

Job No.	27A18	Drawn By	AG
Dwg No.	L-107	Checked By	LP
Scale	1:200@A1	Date	22/04/2024

JOB DESCRIPTION

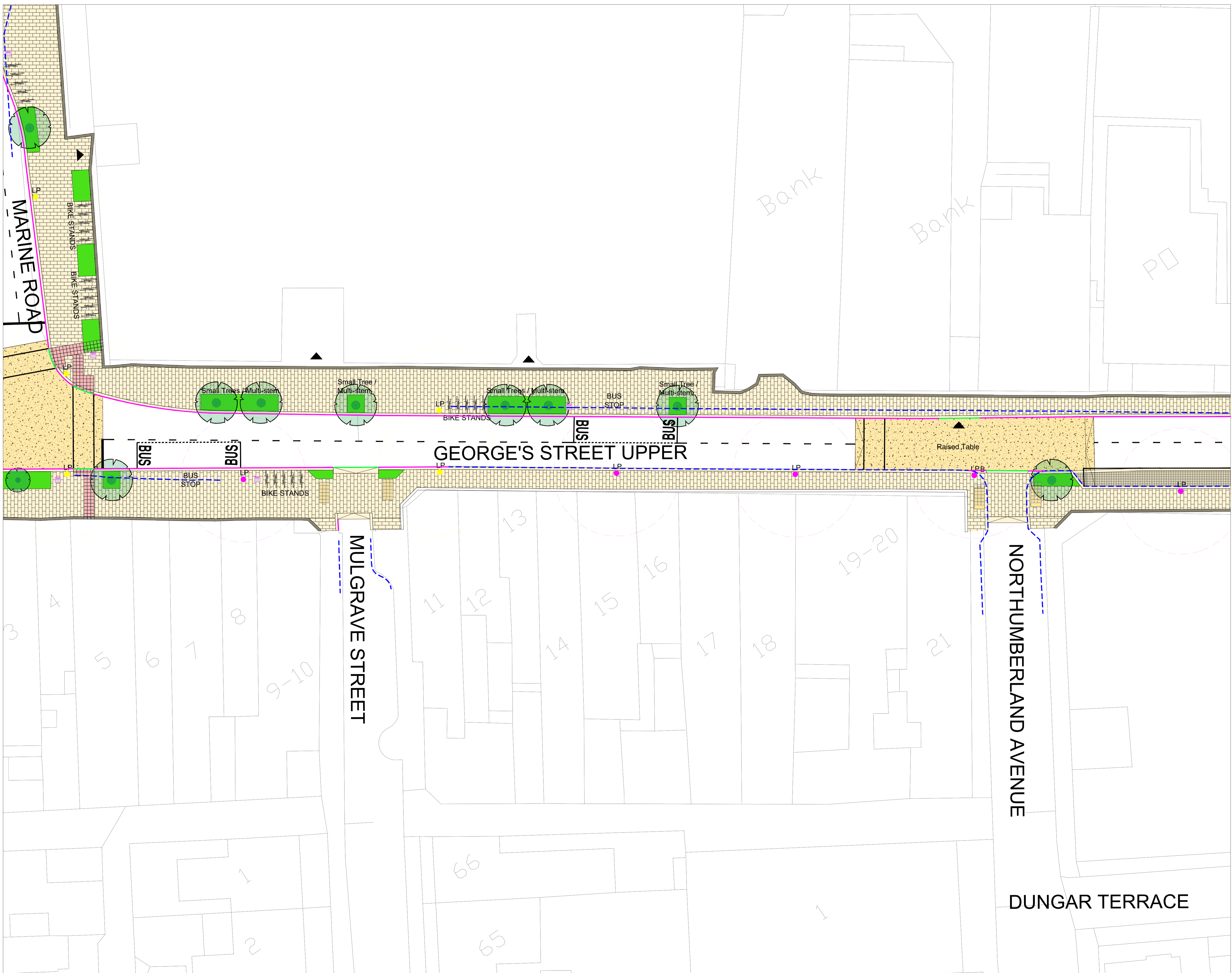
Site	DUN LAOGHAIRE
Project	LIVING STREETS - DUN LAOGHAIRE PUBLIC REALM
Title	MARINE ROAD

NMP
 Niall Montgomery + Partners
 Architects 33 Rock Road, Williamstown, Blackrock, Co. Dublin
 Telephones : 2121 800 Fax : 2121 007 E mail : info@nmp.ie

NOTE
 ALL DIMENSIONS TO BE CHECKED ON SITE
 NO DIMENSIONS TO BE SCALED FROM THIS DRAWING
 THIS DRAWING IS TO BE READ IN CONJUNCTION WITH
 RELEVANT CONSULTANT'S DRAWINGS
 NO PART OF THIS DOCUMENT MAY BE REPRODUCED OR
 TRANSMITTED IN ANY FORM OR STORED IN ANY RETRIEVAL
 SYSTEM OF ANY NATURE WITHOUT THE WRITTEN PERMISSION
 OF THE LANDSCAPE ARCHITECT AS COPYRIGHT HOLDER EXCEPT
 AS AGREED FOR USE ON THE PROJECT FOR WHICH THE
 DOCUMENT WAS ORIGINALLY ISSUED

CLIENT: DÚN LAOGHAIRE-RATHDOWN
 COUNTY COUNCIL

- Legend:
- Granite Setts - Dark Grey
 - Granite Setts - Buff
 - Granite Kerb
 - Concrete Kerb
 - Granite Paving
 - Concrete Paving
 - Exposed Aggregate Concrete Paving
 - High Friction Surface
 - Proposed Tree Planting
 - Existing Trees to be Retained
 - Planting Mix
 - Fixed Furniture
 - Movable Furniture (indicative only)
 - Bin
 - Sheffield Bike Stand
 - Landscape Feature
 - Existing Kerb Line
 - New Kerb Line
 - New Dropped Kerb Line
 - Lamp Posts
 - Bollard
 - New Electronic Smart Sign



REVISIONS:

Job No.	27A18	Drawn By	AG
Dwg No.	L-108	Checked By	LP
Scale	1:200@A1	Date	22/04/2024

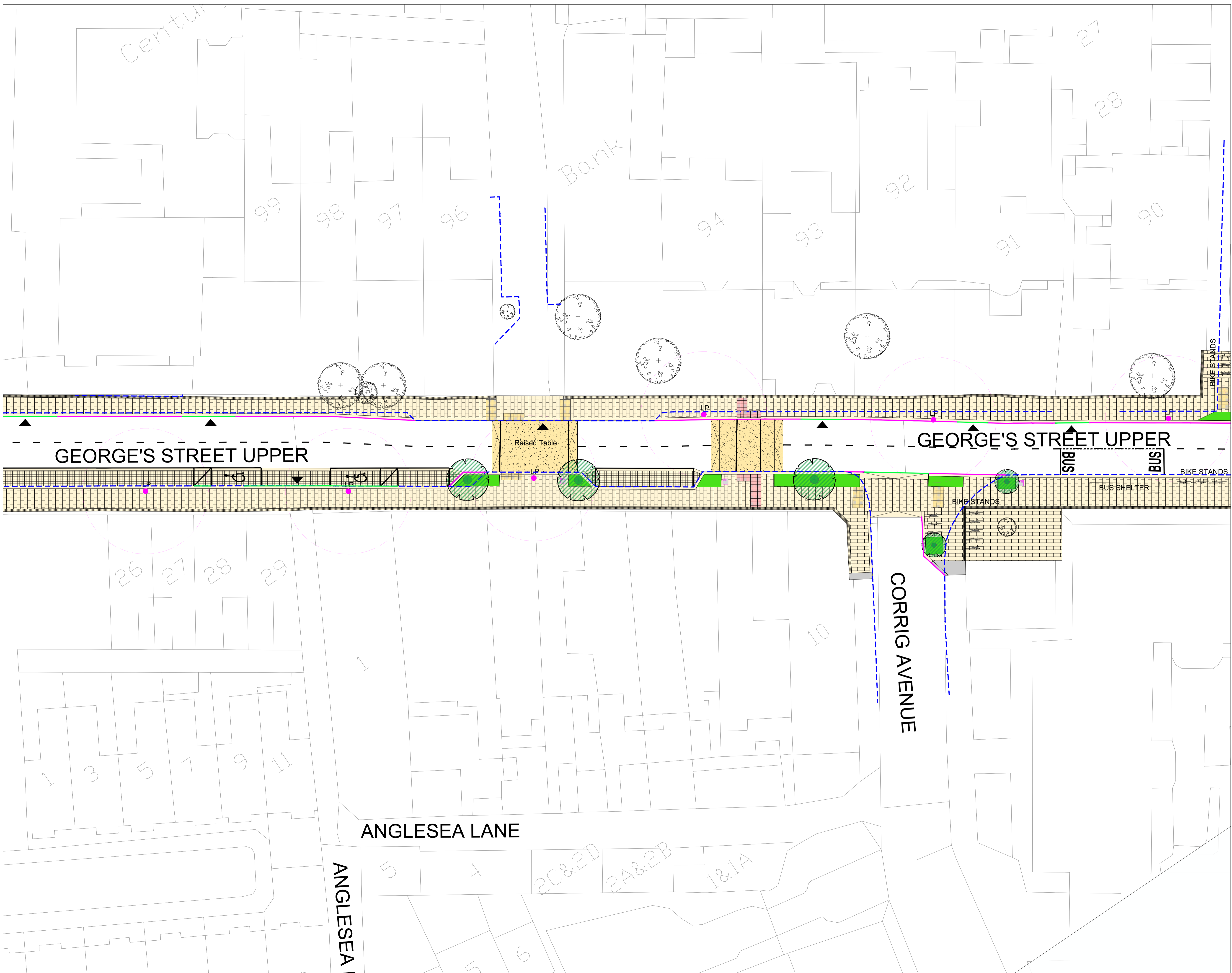
JOB DESCRIPTION

Site	DUN LAOGHAIRE
Project	LIVING STREETS - DUN LAOGHAIRE PUBLIC REALM
Title	GEORGE'S STREET UPPER 1



NOTE
 ALL DIMENSIONS TO BE CHECKED ON SITE
 NO DIMENSIONS TO BE READ FROM THIS DRAWING
 THIS DRAWING IS TO BE READ IN CONJUNCTION WITH
 RELEVANT CONSULTANT'S DRAWINGS
 NO PART OF THIS DOCUMENT MAY BE REPRODUCED OR
 TRANSMITTED IN ANY FORM OR STORED IN ANY RETRIEVAL
 SYSTEM OF ANY NATURE WITHOUT THE WRITTEN PERMISSION
 OF THE LANDSCAPE ARCHITECT AS COPYRIGHT HOLDER EXCEPT
 AS AGREED FOR USE ON THE PROJECT FOR WHICH THE
 DOCUMENT WAS ORIGINALLY ISSUED

CLIENT: DÚN LAOGHAIRE-RATHDOWN
 COUNTY COUNCIL



- Legend:
- Granite Setts - Dark Grey
 - Granite Setts - Buff
 - Granite Kerb
 - Concrete Kerb
 - Granite Paving
 - Concrete Paving
 - Exposed Aggregate Concrete Paving
 - High Friction Surface
 - Proposed Tree Planting
 - Existing Trees to be Retained
 - Planting Mix
 - Fixed Furniture
 - Movable Furniture (indicative only)
 - Bin
 - Sheffield Bike Stand
 - Landscape Feature
 - Existing Kerb Line
 - New Kerb Line
 - New Dropped Kerb Line
 - Lamp Posts
 - Bollard
 - New Electronic Smart Sign

REVISIONS:

Job No.	27A18	Drawn By	AG
Dwg No.	L-109	Checked By	LP
Scale	1:200@A1	Date	22/04/2024

JOB DESCRIPTION

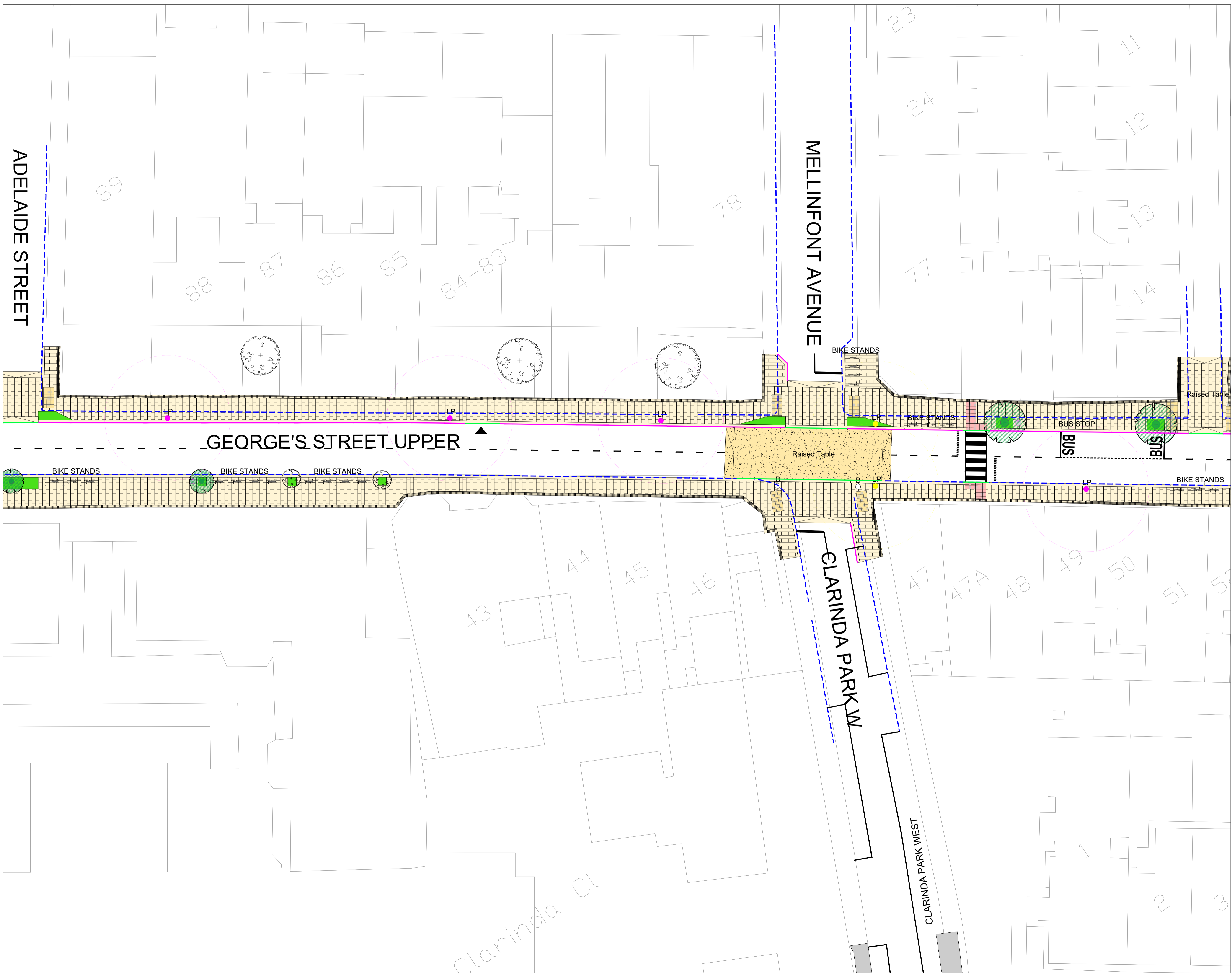
Site	DUN LAOGHAIRE
Project	LIVING STREETS - DUN LAOGHAIRE PUBLIC REALM
Title	GEORGE'S STREET UPPER 2

NMP
 Niall Montgomery + Partners
 Architects 33 Rock Road, Williamstown, Blackrock, Co. Dublin
 Telephones: 2121 800 Fax: 2121 007 E-mail: info@nmp.ie

NOTE
 ALL DIMENSIONS TO BE CHECKED ON SITE
 THIS DRAWING IS TO BE READ IN CONJUNCTION WITH
 RELEVANT CONSULTANT'S DRAWINGS
 NO PART OF THIS DOCUMENT MAY BE REPRODUCED OR
 TRANSMITTED IN ANY FORM OR STORED IN ANY RETRIEVAL
 SYSTEM OF ANY NATURE WITHOUT THE WRITTEN PERMISSION
 OF THE LANDSCAPE ARCHITECT AS COPYRIGHT HOLDER EXCEPT
 AS AGREED FOR USE ON THE PROJECT FOR WHICH THE
 DOCUMENT WAS ORIGINALLY ISSUED

CLIENT: DÚN LAOGHAIRE-RATHDOWN
 COUNTY COUNCIL

- Legend:
- Granite Setts - Dark Grey
 - Granite Setts - Buff
 - Granite Kerb
 - Concrete Kerb
 - Granite Paving
 - Concrete Paving
 - Exposed Aggregate Concrete Paving
 - High Friction Surface
 - Proposed Tree Planting
 - Existing Trees to be Retained
 - Planting Mix
 - Fixed Furniture
 - Movable Furniture (indicative only)
 - Bin
 - Sheffield Bike Stand
 - Landscape Feature
 - Existing Kerb Line
 - New Kerb Line
 - New Dropped Kerb Line
 - Lamp Posts
 - Bollard
 - New Electronic Smart Sign



REVISIONS:

Job No.	27A18	Drawn By	AG
Dwg No.	L-110	Checked By	LP
Scale	1:200@A1	Date	22/04/2024

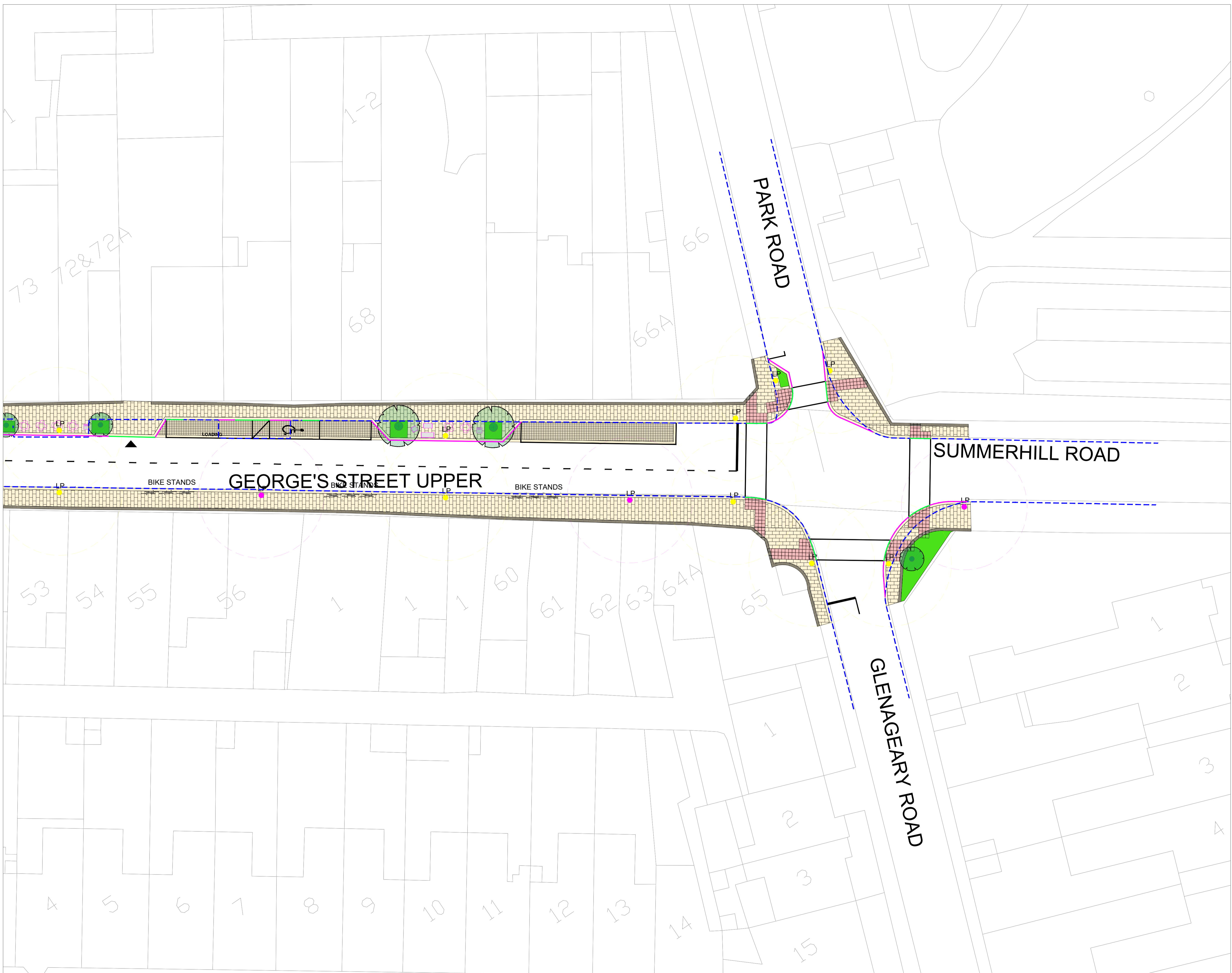
JOB DESCRIPTION

Site	DUN LAOGHAIRE
Project	LIVING STREETS - DUN LAOGHAIRE PUBLIC REALM
Title	GEORGE'S STREET UPPER 3

NMP
 Niall Montgomery + Partners
 Architects 33 Rock Road, Williamstown, Blackrock, Co. Dublin
 Telephones: 2121 800 Fax: 2121 007 E-mail: info@nmp.ie

NOTE
 ALL DIMENSIONS TO BE CHECKED ON SITE
 NO DIMENSIONS TO BE SCALED FROM THIS DRAWING
 THIS DRAWING IS TO BE READ IN CONJUNCTION WITH
 RELEVANT CONSULTANT'S DRAWINGS
 NO PART OF THIS DOCUMENT MAY BE REPRODUCED OR
 TRANSMITTED IN ANY FORM OR STORED IN ANY RETRIEVAL
 SYSTEM OF ANY NATURE WITHOUT THE WRITTEN PERMISSION
 OF THE LANDSCAPE ARCHITECT AS COPYRIGHT HOLDER EXCEPT
 AS AGREED FOR USE ON THE PROJECT FOR WHICH THE
 DOCUMENT WAS ORIGINALLY ISSUED

CLIENT: DÚN LAOGHAIRE-RATHDOWN
 COUNTY COUNCIL



- Legend:
- Granite Setts - Dark Grey
 - Granite Setts - Buff
 - Granite Kerb
 - Concrete Kerb
 - Granite Paving
 - Concrete Paving
 - Exposed Aggregate Concrete Paving
 - High Friction Surface
 - Proposed Tree Planting
 - Existing Trees to be Retained
 - Planting Mix
 - Fixed Furniture
 - Movable Furniture (indicative only)
 - Bin
 - Sheffield Bike Stand
 - Landscape Feature
 - Existing Kerb Line
 - New Kerb Line
 - New Dropped Kerb Line
 - Lamp Posts
 - Bollard
 - New Electronic Smart Sign



REVISIONS:

Job No.	27A18	Drawn By	AG
Dwg No.	L-111	Checked By	LP
Scale	1:200@A1	Date	22/04/2024

JOB DESCRIPTION

Site	DUN LAOGHAIRE
Project	LIVING STREETS - DUN LAOGHAIRE PUBLIC REALM
Title	GEORGE'S STREET UPPER - PEOPLE'S PARK

NMP
 Niall Montgomery + Partners
 Architects 33 Rock Road, Williamstown, Blackrock, Co. Dublin
 Telephones : 2121 800 Fax : 2121 007 E mail : info@nmp.ie

NOTE
 ALL DIMENSIONS TO BE CHECKED ON SITE
 NO DIMENSIONS TO BE SCALED FROM THIS DRAWING
 THIS DRAWING IS TO BE READ IN CONJUNCTION WITH
 RELEVANT CONSULTANT'S DRAWINGS
 NO PART OF THIS DOCUMENT MAY BE REPRODUCED OR
 TRANSMITTED IN ANY FORM OR STORED IN ANY RETRIEVAL
 SYSTEM OF ANY NATURE WITHOUT THE WRITTEN PERMISSION
 OF THE LANDSCAPE ARCHITECT AS COPYRIGHT HOLDER EXCEPT
 AS AGREED FOR USE ON THE PROJECT FOR WHICH THE
 DOCUMENT WAS ORIGINALLY ISSUED

CLIENT: DÚN LAOGHAIRE-RATHDOWN
 COUNTY COUNCIL

- Legend:
- Granite Setts - Dark Grey
 - Granite Setts - Buff
 - Granite Kerb
 - Concrete Kerb
 - Granite Paving
 - Concrete Paving
 - Exposed Aggregate Concrete Paving
 - High Friction Surface
 - Proposed Tree Planting
 - Existing Trees to be Retained
 - Planting Mix
 - Fixed Furniture
 - Movable Furniture (indicative only)
 - Bin
 - Sheffield Bike Stand
 - Landscape Feature
 - Existing Kerb Line
 - New Kerb Line
 - New Dropped Kerb Line
 - Lamp Posts
 - Bollard
 - New Electronic Smart Sign



REVISIONS:

Job No.	27A18	Drawn By	AG
Dwg No.	L-112	Checked By	LP
Scale	1:250@A1	Date	22/04/2024

JOB DESCRIPTION

Site	DUN LAOGHAIRE
Project	LIVING STREETS - DUN LAOGHAIRE PUBLIC REALM
Title	CLARINDA MODAL FILTER





NOTE
 ALL DIMENSIONS TO BE CHECKED ON SITE
 NO DIMENSIONS TO BE SCALED FROM THIS DRAWING
 THIS DRAWING IS TO BE READ IN CONJUNCTION WITH
 RELEVANT CONSULTANT'S DRAWINGS
 NO PART OF THIS DOCUMENT MAY BE REPRODUCED OR
 TRANSMITTED IN ANY FORM OR STORED IN ANY RETRIEVAL
 SYSTEM OF ANY NATURE WITHOUT THE WRITTEN PERMISSION
 OF THE LANDSCAPE ARCHITECT AS COPYRIGHT HOLDER EXCEPT
 AS AGREED FOR USE ON THE PROJECT FOR WHICH THE
 DOCUMENT WAS ORIGINALLY ISSUED

CLIENT: DÚN LAOGHAIRE-RATHDOWN
 COUNTY COUNCIL

- Existing Tree
- Proposed Tree Planting
- Railing
- Woodland
- Low Maintenance Planting Mix
- Grass
- Meadow
- Granite Setts - Dark Grey
- Granite Paving
- Concrete Footpath
- Exposed Aggregate Concrete Paving
- Sheffield Bike Stand
- Bench
- Chess Table
- Picnic Table
- Boulders
- Existing Kerb Line
- New Kerb Line
- Bollard

REVISIONS:

Job No.	27A18	Drawn By	AG
Dwg No.	L-113	Checked By	LP
Scale	1:300@A1	Date	22/04/2024

JOB DESCRIPTION

Site	DUN LAOGHAIRE
Project	LIVING STREETS - DUN LAOGHAIRE PUBLIC REALM
Title	CLARINDA PARK

NMP
 Niall Montgomery + Partners
 Architects 33 Rock Road, Williamstown, Blackrock, Co. Dublin
 Telephones : 2121 800 Fax :2121 007 E mail : info@nmp.ie

NOTE
 ALL DIMENSIONS TO BE CHECKED ON SITE
 NO DIMENSIONS TO BE SCALED FROM THIS DRAWING
 THIS DRAWING IS TO BE READ IN CONJUNCTION WITH
 RELEVANT CONSULTANT'S DRAWINGS
 NO PART OF THIS DOCUMENT MAY BE REPRODUCED OR
 TRANSMITTED IN ANY FORM OR STORED IN ANY RETRIEVAL
 SYSTEM OF ANY NATURE WITHOUT THE WRITTEN PERMISSION
 OF THE LANDSCAPE ARCHITECT AS COPYRIGHT HOLDER EXCEPT
 AS AGREED FOR USE ON THE PROJECT FOR WHICH THE
 DOCUMENT WAS ORIGINALLY ISSUED

CLIENT: DÚN LAOGHAIRE-RATHDOWN
 COUNTY COUNCIL

- Legend:
- Granite Setts - Dark Grey
 - Granite Setts - Buff
 - Granite Kerb
 - Concrete Kerb
 - Granite Paving
 - Concrete Paving
 - Exposed Aggregate Concrete Paving
 - High Friction Surface
 - Proposed Tree Planting
 - Existing Trees to be Retained
 - Planting Mix
 - Fixed Furniture
 - Movable Furniture (indicative only)
 - Bin
 - Sheffield Bike Stand
 - Landscape Feature
 - Existing Kerb Line
 - New Kerb Line
 - New Dropped Kerb Line
 - Lamp Posts
 - Bollard
 - New Electronic Smart Sign



REVISIONS:

Job No.	27A18	Drawn By	AG
Dwg No.	L-114	Checked By	LP
Scale	1:100@A1	Date	22/04/2024

JOB DESCRIPTION

Site	DUN LAOGHAIRE
Project	LIVING STREETS - DUN LAOGHAIRE PUBLIC REALM
Title	YORK ROAD

NMP
 Niall Montgomery + Partners
 Architects 33 Rock Road, Williamstown, Blackrock, Co. Dublin
 Telephones : 2121 800 Fax : 2121 007 E mail : info@nmp.ie

NOTE
 ALL DIMENSIONS TO BE CHECKED ON SITE
 NO DIMENSIONS TO BE SCALED FROM THIS DRAWING
 THIS DRAWING IS TO BE READ IN CONJUNCTION WITH
 RELEVANT CONSULTANT'S DRAWINGS
 NO PART OF THIS DOCUMENT MAY BE RE-PRODUCED OR
 TRANSMITTED IN ANY FORM OR STORED IN ANY RETRIEVAL
 SYSTEM OF ANY NATURE WITHOUT THE WRITTEN PERMISSION
 OF THE LANDSCAPE ARCHITECT AS COPYRIGHT HOLDER EXCEPT
 AS AGREED FOR USE ON THE PROJECT FOR WHICH THE
 DOCUMENT WAS ORIGINALLY ISSUED

CLIENT: DÚN LAOGHAIRE-RATHDOWN
 COUNTY COUNCIL



- Legend:
- Granite Setts - Dark Grey
 - Granite Setts - Buff
 - Granite Kerb
 - Concrete Kerb
 - Granite Paving
 - Concrete Paving
 - Exposed Aggregate Concrete Paving
 - High Friction Surface
 - Proposed Tree Planting
 - Existing Trees to be Retained
 - Planting Mix
 - Fixed Furniture
 - Movable Furniture (indicative only)
 - Bin
 - Sheffield Bike Stand
 - Landscape Feature
 - Existing Kerb Line
 - New Kerb Line
 - New Dropped Kerb Line
 - Lamp Posts
 - Bollard
 - New Electronic Smart Sign



REVISIONS:

Job No.	27A18	Drawn By	AG
Dwg No.	L-115	Checked By	LP
Scale	1:200@A1	Date	22/04/2024

JOB DESCRIPTION

Site	DUN LAOGHAIRE
Project	LIVING STREETS - DUN LAOGHAIRE PUBLIC REALM
Title	CROSS AVENUE MODAL FILTER

NMP

Niall Montgomery + Partners

Architects 33 Rock Road, Williamstown, Blackrock, Co. Dublin
 Telephones: 2121 800 Fax: 2121 007 E-mail: info@nmp.ie

NOTE
 ALL DIMENSIONS TO BE CHECKED ON SITE
 NO DIMENSIONS TO BE SCALED FROM THIS DRAWING
 THIS DRAWING IS TO BE READ IN CONJUNCTION WITH
 RELEVANT CONSULTANT'S DRAWINGS
 NO PART OF THIS DOCUMENT MAY BE RE-PRODUCED OR
 TRANSMITTED IN ANY FORM OR STORED IN ANY RETRIEVAL
 SYSTEM OF ANY NATURE WITHOUT THE WRITTEN PERMISSION
 OF THE LANDSCAPE ARCHITECT AS COPYRIGHT HOLDER EXCEPT
 AS AGREED FOR USE ON THE PROJECT FOR WHICH THE
 DOCUMENT WAS ORIGINALLY ISSUED

CLIENT: DÚN LAOGHAIRE-RATHDOWN
 COUNTY COUNCIL

- Legend:
- Granite Setts - Dark Grey
 - Granite Setts - Buff
 - Granite Kerb
 - Concrete Kerb
 - Granite Paving
 - Concrete Paving
 - Exposed Aggregate Concrete Paving
 - High Friction Surface
 - Proposed Tree Planting
 - Existing Trees to be Retained
 - Planting Mix
 - Fixed Furniture
 - Movable Furniture (indicative only)
 - Bin
 - Sheffield Bike Stand
 - Landscape Feature
 - Existing Kerb Line
 - New Kerb Line
 - New Dropped Kerb Line
 - Lamp Posts
 - Bollard
 - New Electronic Smart Sign



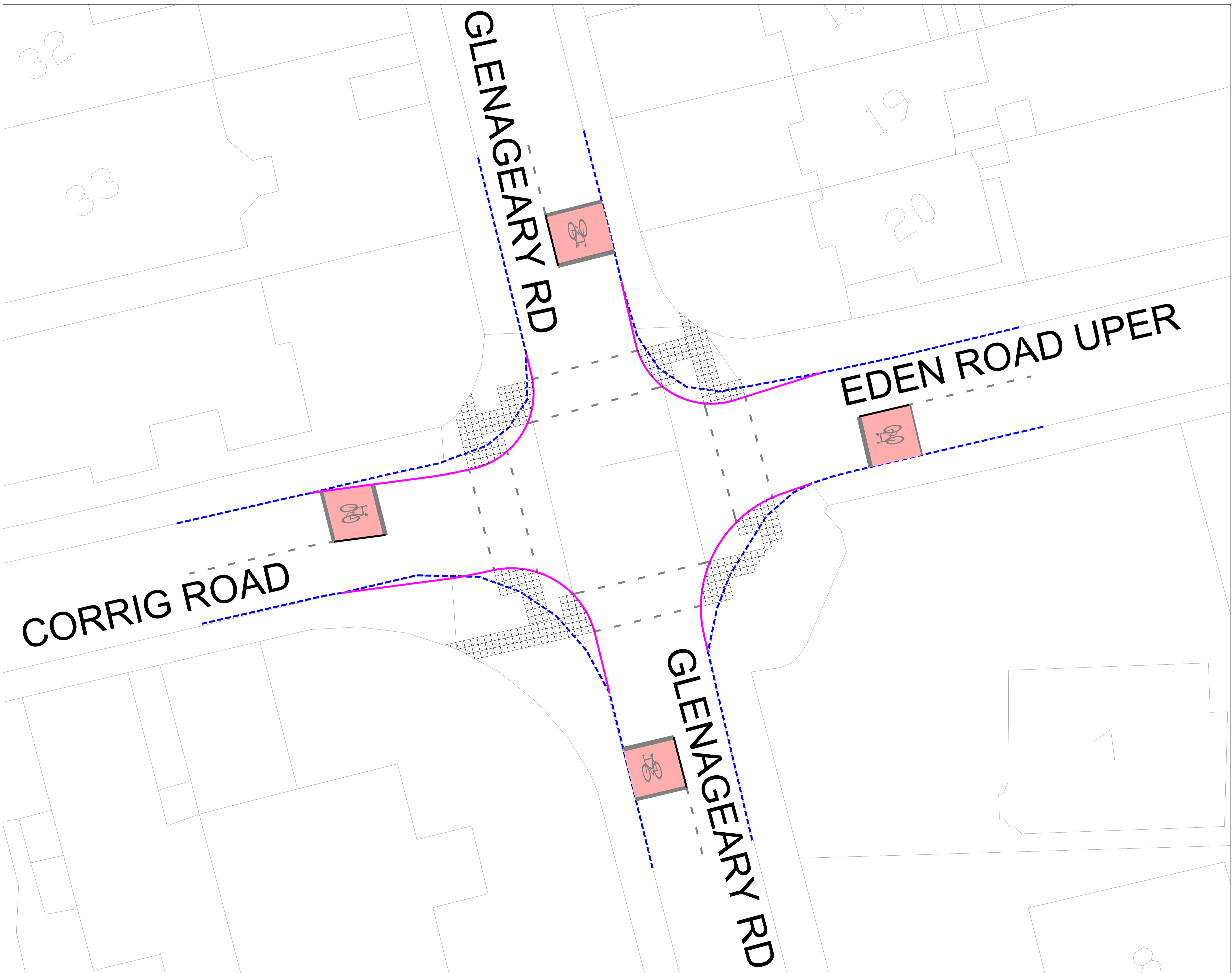
REVISIONS:

Job No.	27A18	Drawn By	AG
Dwg No.	L-116	Checked By	LP
Scale	1:200@A1	Date	22/04/2024

JOB DESCRIPTION

Site	DUN LAOGHAIRE
Project	LIVING STREETS - DUN LAOGHAIRE PUBLIC REALM
Title	TIVOLI ROAD MODAL FILTER

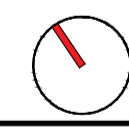
NMP
 Niall Montgomery + Partners
 Architects 33 Rock Road, Williamstown, Blackrock, Co. Dublin
 Telephones : 2121 800 Fax :2121 007 E mail : info@nmp.ie



NOTE
 ALL DIMENSIONS TO BE CHECKED ON SITE
 NO DIMENSIONS TO BE SCALED FROM THIS DRAWING
 THIS DRAWING IS TO BE READ IN CONJUNCTION WITH
 RELEVANT CONSULTANT'S DRAWINGS
 NO PART OF THIS DOCUMENT MAY BE REPRODUCED OR
 TRANSMITTED IN ANY FORM OR STORED IN ANY RETRIEVAL
 SYSTEM OF ANY NATURE WITHOUT THE WRITTEN PERMISSION
 OF THE LANDSCAPE ARCHITECT AS COPYRIGHT HOLDER EXCEPT
 AS AGREED FOR USE ON THE PROJECT FOR WHICH THE
 DOCUMENT WAS ORIGINALLY ISSUED

CLIENT: DÚN LAOGHAIRE-RATHDOWN
 COUNTY COUNCIL

- Legend:
- Granite Setts - Dark Grey
 - Granite Setts - Buff
 - Granite Kerb
 - Concrete Kerb
 - Granite Paving
 - Concrete Paving
 - Exposed Aggregate Concrete Paving
 - High Friction Surface
 - Proposed Tree Planting
 - Existing Trees to be Retained
 - Planting Mix
 - Fixed Furniture
 - Movable Furniture (indicative only)
 - Bin
 - Sheffield Bike Stand
 - Landscape Feature
 - Existing Kerb Line
 - New Kerb Line
 - New Dropped Kerb Line
 - Lamp Posts LP LP LP
 - Bollard B
 - New Electronic Smart Sign



REVISIONS:

Job No.	27A18	Drawn By	AG
Dwg No.	L-117	Checked By	LP
Scale	1:100@A1	Date	22/04/2024

JOB DESCRIPTION

Site	DUN LAOGHAIRE
Project	LIVING STREETS - DUN LAOGHAIRE PUBLIC REALM
Title	GLENAGEARY ROAD LOWER

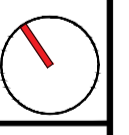
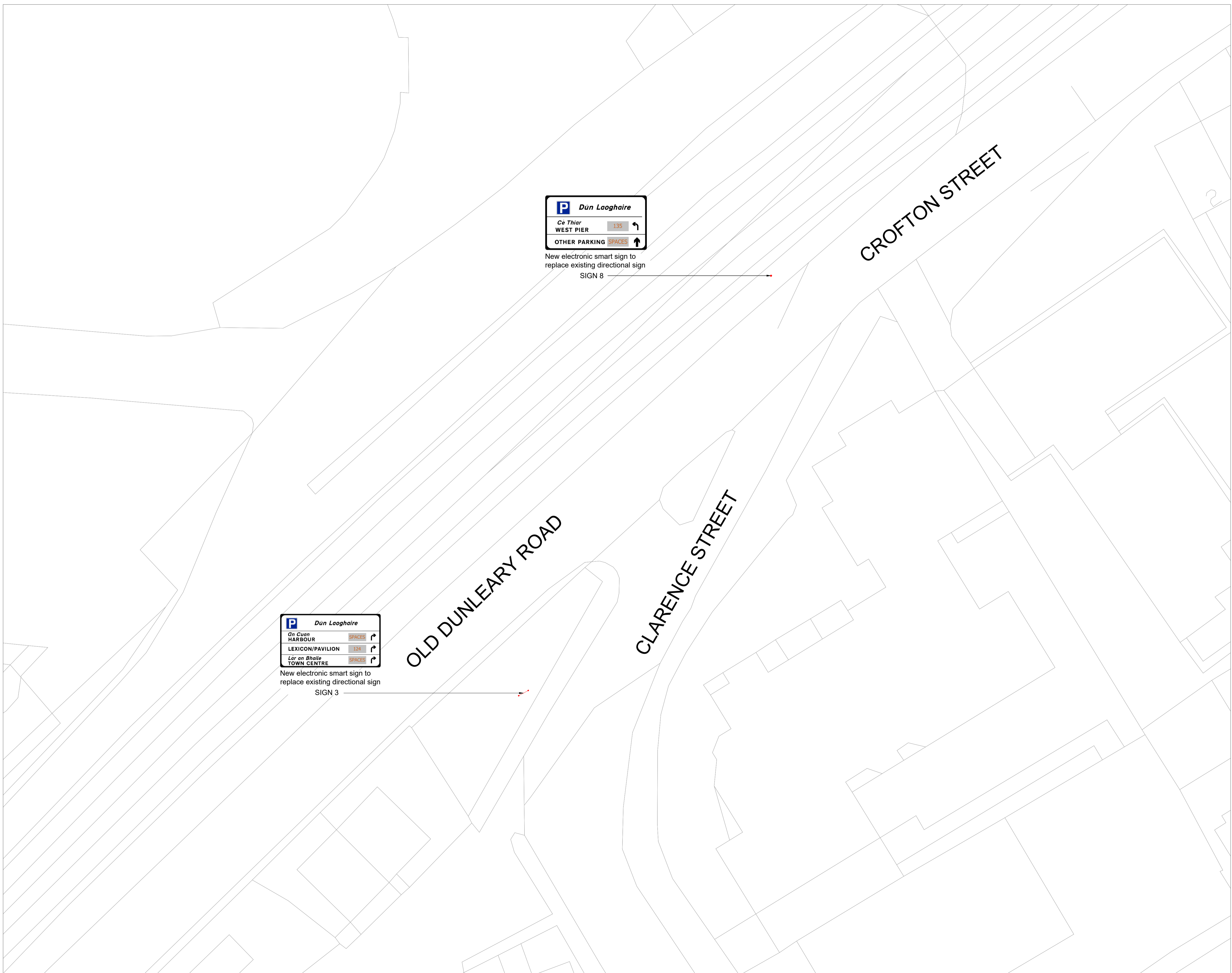
NMP

Niall Montgomery + Partners

Architects 33 Rock Road, Williamstown, Blackrock, Co. Dublin
 Telephones : 2121 800 Fax : 2121 007 E mail : info@nmp.ie

NOTE
 ALL DIMENSIONS TO BE CHECKED ON SITE
 NO DIMENSIONS TO BE SCALED FROM THIS DRAWING
 THIS DRAWING IS TO BE READ IN CONJUNCTION WITH
 RELEVANT CONSULTANT'S DRAWINGS
 NO PART OF THIS DOCUMENT MAY BE REPRODUCED OR
 TRANSMITTED IN ANY FORM OR STORED IN ANY RETRIEVAL
 SYSTEM OF ANY NATURE WITHOUT THE WRITTEN PERMISSION
 OF THE LANDSCAPE ARCHITECT AS COPYRIGHT HOLDER EXCEPT
 AS AGREED FOR USE ON THE PROJECT FOR WHICH THE
 DOCUMENT WAS ORIGINALLY ISSUED

CLIENT: DÚN LAOGHAIRE-RATHDOWN
 COUNTY COUNCIL



REVISIONS:

Job No.	27A18	Drawn By	AG
Dwg No.	L-118	Checked By	LP
Scale	1:200@A1	Date	22/04/2024

JOB DESCRIPTION

Site	DUN LAOGHAIRE
Project	LIVING STREETS - DUN LAOGHAIRE PUBLIC REALM
Title	OLD DUNLEARY ROAD & CROFTON ROAD

NMP
 Niall Montgomery + Partners
 Architects 33 Rock Road, Williamstown, Blackrock, Co. Dublin
 Telephones : 2121 800 Fax : 2121 007 E mail : info@nmp.ie



NOTE
 ALL DIMENSIONS TO BE CHECKED ON SITE
 THIS DRAWING IS TO BE READ IN CONJUNCTION WITH
 RELEVANT CONSULTANT'S DRAWINGS
 NO PART OF THIS DOCUMENT MAY BE REPRODUCED OR
 TRANSMITTED IN ANY FORM OR STORED IN ANY RETRIEVAL
 SYSTEM OF ANY NATURE WITHOUT THE WRITTEN PERMISSION
 OF THE LANDSCAPE ARCHITECT AS COPYRIGHT HOLDER EXCEPT
 AS AGREED FOR USE ON THE PROJECT FOR WHICH THE
 DOCUMENT WAS ORIGINALLY ISSUED

CLIENT: DÚN LAOGHAIRE-RATHDOWN
 COUNTY COUNCIL

REVISIONS:

Job No.	27A18	Drawn By	AG
Dwg No.	L-124	Checked By	LP
Scale	1:300@A1	Date	22/04/2024

JOB DESCRIPTION

Site	DUN LAOGHAIRE
Project	LIVING STREETS - DUN LAOGHAIRE PUBLIC REALM
Title	UPPER CLARINDA PARK

