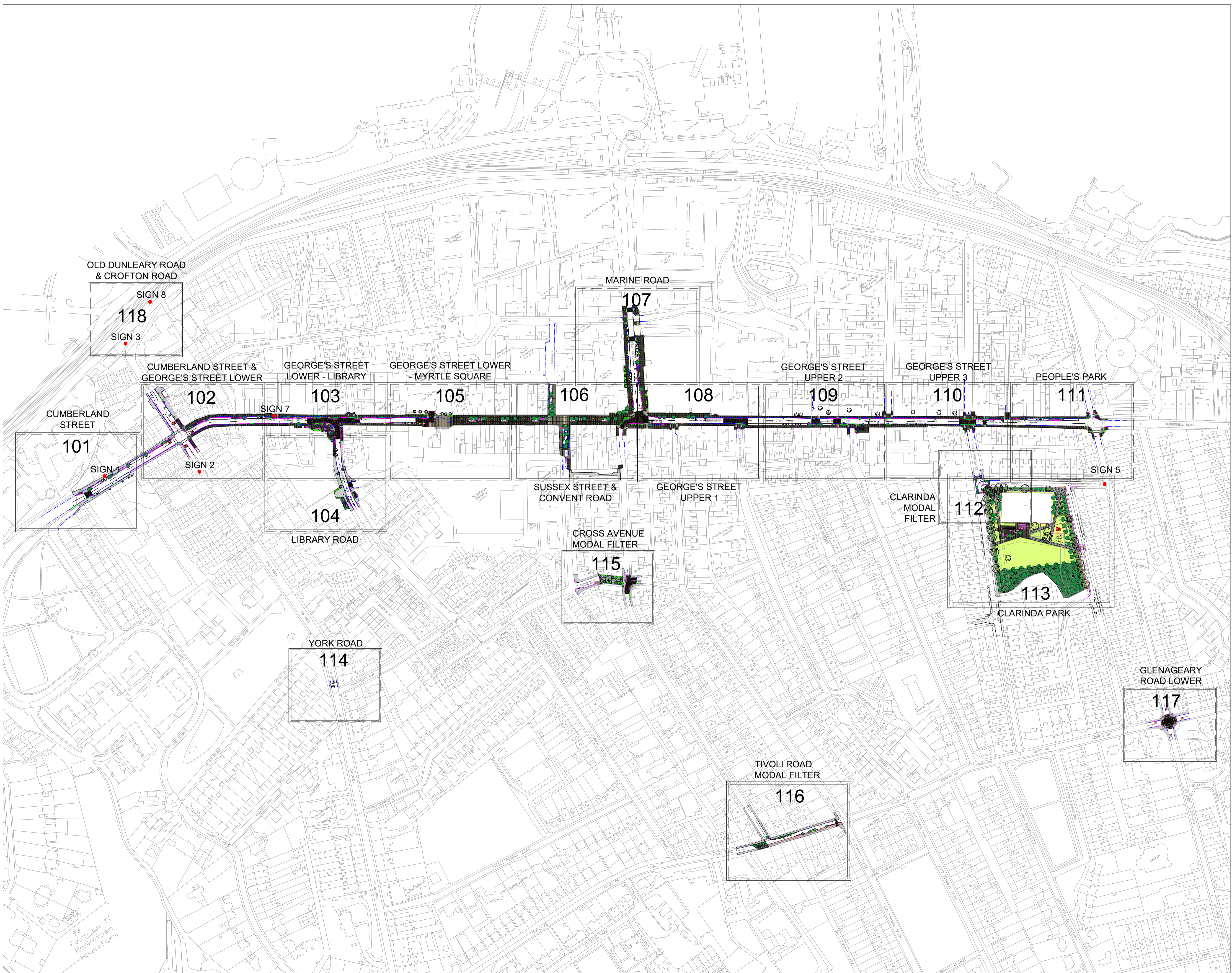


NOTE
 ALL DIMENSIONS TO BE CHECKED ON SITE
 NO DIMENSIONS TO BE SCALED FROM THIS DRAWING
 THIS DRAWING IS TO BE READ IN CONJUNCTION WITH
 RELEVANT CONSULTANT'S DRAWINGS
 NO PART OF THIS DOCUMENT MAY BE REPRODUCED OR
 TRANSMITTED IN ANY FORM OR STORED IN ANY RETRIEVAL
 SYSTEM OF ANY NATURE WITHOUT THE WRITTEN PERMISSION
 OF THE LANDSCAPE ARCHITECT AS COPYRIGHT HOLDER EXCEPT
 AS AGREED FOR USE ON THE PROJECT FOR WHICH THE
 DOCUMENT WAS ORIGINALLY ISSUED

CLIENT: DÚN LAOGHAIRE-RATHDOWN
 COUNTY COUNCIL



Legend
 ● New electronic smart sign to replace existing directional sign



REVISIONS:

Job No.	27A18	Drawn By	AG
Dwg No.	L-100	Checked By	LP
Scale	1:2000@A1	Date	03/10/2023

JOB DESCRIPTION

Site	DUN LAOGHAIRE
Project	LIVING STREETS - DUN LAOGHAIRE PUBLIC REALM
Title	GENERAL ARRANGEMENT MASTERPLAN

NMP
 Niall Montgomery + Partners
 Architects 33 Rock Road, Williamstown, Blackrock, Co. Dublin
 Telephones: 2121 800 Fax: 2121 007 E-mail: info@nmp.ie

NOTE
 ALL DIMENSIONS TO BE CHECKED ON SITE
 NO DIMENSIONS TO BE SCALED FROM THIS DRAWING
 THIS DRAWING IS TO BE READ IN CONJUNCTION WITH
 RELEVANT CONSULTANT'S DRAWINGS
 NO PART OF THIS DOCUMENT MAY BE RE-PRODUCED OR
 TRANSMITTED IN ANY FORM OR STORED IN ANY RETRIEVAL
 SYSTEM OF ANY NATURE WITHOUT THE WRITTEN PERMISSION
 OF THE LANDSCAPE ARCHITECT AS COPYRIGHT HOLDER EXCEPT
 AS AGREED FOR USE ON THE PROJECT FOR WHICH THE
 DOCUMENT WAS ORIGINALLY ISSUED

CLIENT: DÚN LAOGHAIRE-RATHDOWN
 COUNTY COUNCIL

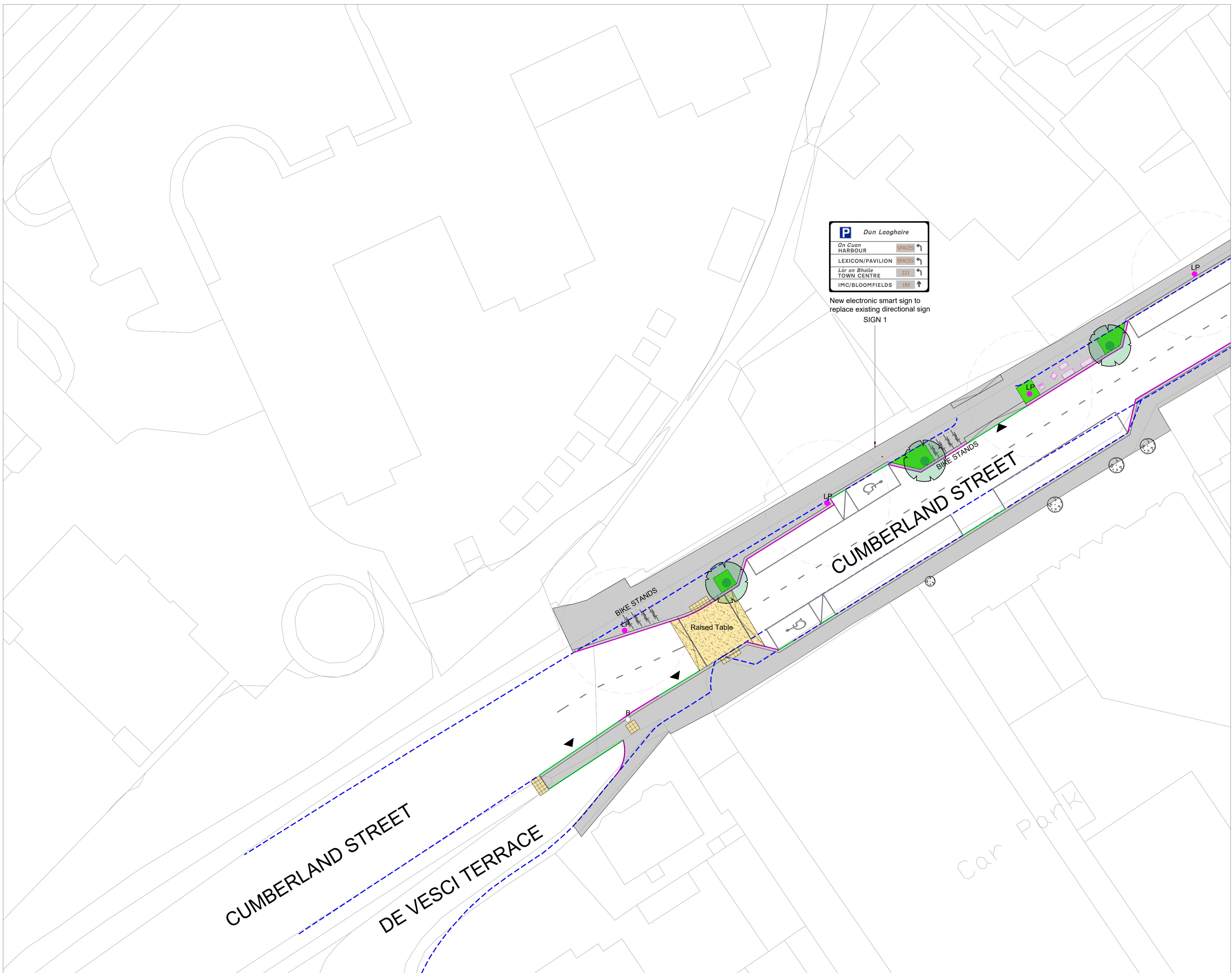


Legend:

- Granite Setts - Dark Grey
- Granite Setts - Buff
- Granite Kerb
- Concrete Kerb
- Granite Paving
- Concrete Paving
- Exposed Aggregate Concrete Paving
- High Friction Surface
- Proposed Tree Planting
- Existing Trees to be Retained
- Planting Mix
- Fixed Furniture
- Movable Furniture (indicative only)
- Bin
- Sheffield Bike Stand
- Landscape Feature
- Existing Kerb Line
- New Kerb Line
- New Dropped Kerb Line
- Lamp Posts
- Bollard
- New Electronic Smart Sign

P <i>Dún Laoghaire</i>	
<i>Ón Cuan</i>	SPACES
HARBOUR	
LEXICON/PAVILION	SPACES
<i>Lár an Bhaile</i>	221
TOWN CENTRE	
IMC/BLOOMFIELDS	184

New electronic smart sign to replace existing directional sign SIGN 1



REVISIONS:

Job No.	27A18	Drawn By	AG
Dwg No.	L-101	Checked By	LP
Scale	1:200@A1	Date	03/10/2023

JOB DESCRIPTION

Site	DUN LAOGHAIRE
Project	LIVING STREETS - DUN LAOGHAIRE PUBLIC REALM
Title	CUMBERLAND STREET

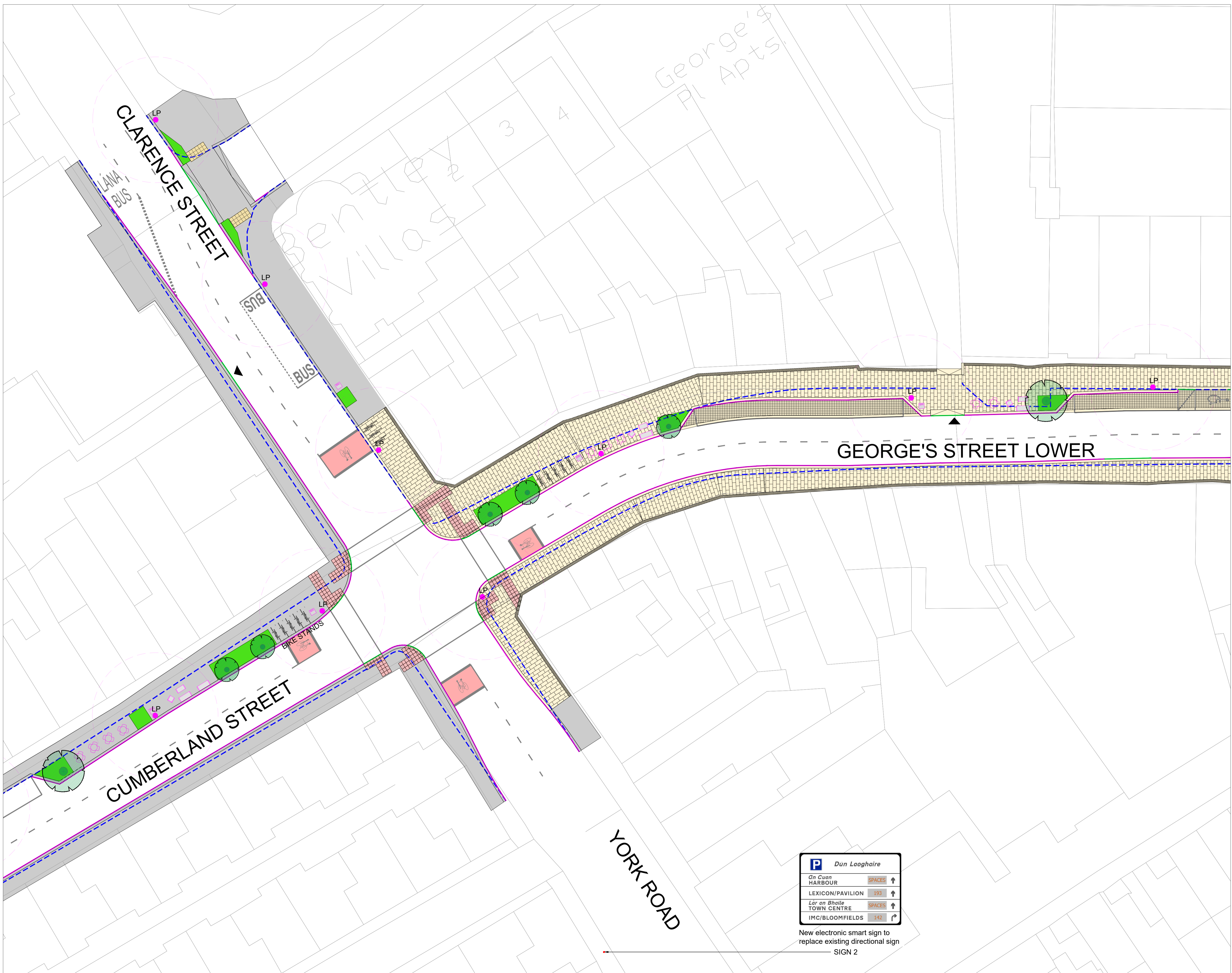


NOTE
 ALL DIMENSIONS TO BE CHECKED ON SITE
 NO DIMENSIONS TO BE SCALED FROM THIS DRAWING
 THIS DRAWING IS TO BE READ IN CONJUNCTION WITH
 RELEVANT CONSULTANT'S DRAWINGS
 NO PART OF THIS DOCUMENT MAY BE REPRODUCED OR
 TRANSMITTED IN ANY FORM OR STORED IN ANY RETRIEVAL
 SYSTEM OF ANY NATURE WITHOUT THE WRITTEN PERMISSION
 OF THE LANDSCAPE ARCHITECT AS COPYRIGHT HOLDER EXCEPT
 AS AGREED FOR USE ON THE PROJECT FOR WHICH THE
 DOCUMENT WAS ORIGINALLY ISSUED

CLIENT: DÚN LAOGHAIRE-RATHDOWN
 COUNTY COUNCIL



- Legend:
- Granite Setts - Dark Grey
 - Granite Setts - Buff
 - Granite Kerb
 - Concrete Kerb
 - Granite Paving
 - Concrete Paving
 - Exposed Aggregate Concrete Paving
 - High Friction Surface
 - Proposed Tree Planting
 - Existing Trees to be Retained
 - Planting Mix
 - Fixed Furniture
 - Movable Furniture (indicative only)
 - Bin
 - Sheffield Bike Stand
 - Landscape Feature
 - Existing Kerb Line
 - New Kerb Line
 - New Dropped Kerb Line
 - Lamp Posts
 - Bollard
 - New Electronic Smart Sign



P	Dun Laoghaire
<i>An Cuan</i>	HARBOUR SPACES ↑
LEXICON/PAVILION	193 ↑
<i>Lár an Bhaile</i>	TOWN CENTRE SPACES ↑
IMC/BLOOMFIELDS	142 ↻


New electronic smart sign to
 replace existing directional sign
 — SIGN 2

REVISIONS:

Job No.	27A18	Drawn By	AQ
Dwg No.	L-102	Checked By	LP
Scale	1:200@A1	Date	03/10/2023

JOB DESCRIPTION

Site	DUN LAOGHAIRE
Project	LIVING STREETS - DUN LAOGHAIRE PUBLIC REALM
Title	CUMBERLAND STREET & GEORGE'S STREET LOWER

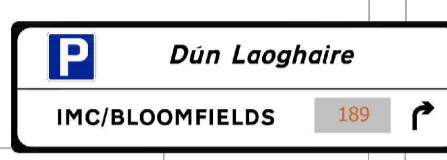


NOTE
 ALL DIMENSIONS TO BE CHECKED ON SITE
 NO DIMENSIONS TO BE SCALED FROM THIS DRAWING
 THIS DRAWING IS TO BE READ IN CONJUNCTION WITH
 RELEVANT CONSULTANT'S DRAWINGS
 NO PART OF THIS DOCUMENT MAY BE REPRODUCED OR
 TRANSMITTED IN ANY FORM OR STORED IN ANY RETRIEVAL
 SYSTEM OF ANY NATURE WITHOUT THE WRITTEN PERMISSION
 OF THE LANDSCAPE ARCHITECT AS COPYRIGHT HOLDER EXCEPT
 AS AGREED FOR USE ON THE PROJECT FOR WHICH THE
 DOCUMENT WAS ORIGINALLY ISSUED

CLIENT: DÚN LAOGHAIRE-RATHDOWN
 COUNTY COUNCIL



- Legend:
- Granite Setts - Dark Grey
 - Granite Setts - Buff
 - Granite Kerb
 - Concrete Kerb
 - Granite Paving
 - Concrete Paving
 - Exposed Aggregate Concrete Paving
 - High Friction Surface
 - Proposed Tree Planting
 - Existing Trees to be Retained
 - Planting Mix
 - Fixed Furniture
 - Movable Furniture (indicative only)
 - Bin
 - Sheffield Bike Stand
 - Landscape Feature
 - Existing Kerb Line
 - New Kerb Line
 - New Dropped Kerb Line
 - Lamp Posts LP LP LP
 - Bollard B
 - New Electronic Smart Sign



New electronic smart sign to replace existing directional sign SIGN 7




REVISIONS:

Job No.	27A18	Drawn By	AG
Dwg No.	L-103	Checked By	LP
Scale	1:200@A1	Date	03/10/2023

JOB DESCRIPTION

Site	DUN LAOGHAIRE
Project	LIVING STREETS - DUN LAOGHAIRE PUBLIC REALM
Title	GEORGE'S STREET LOWER - LIBRARY





NOTE
 ALL DIMENSIONS TO BE CHECKED ON SITE
 NO DIMENSIONS TO BE READ FROM THIS DRAWING
 THIS DRAWING IS TO BE READ IN CONJUNCTION WITH
 RELEVANT CONSULTANT'S DRAWINGS
 NO PART OF THIS DOCUMENT MAY BE RE-PRODUCED OR
 TRANSMITTED IN ANY FORM OR STORED IN ANY RETRIEVAL
 SYSTEM OF ANY NATURE WITHOUT THE WRITTEN PERMISSION
 OF THE LANDSCAPE ARCHITECT AS COPYRIGHT HOLDER EXCEPT
 AS AGREED FOR USE ON THE PROJECT FOR WHICH THE
 DOCUMENT WAS ORIGINALLY ISSUED

CLIENT: DÚN LAOGHAIRE-RATHDOWN
 COUNTY COUNCIL




- Legend:
- Granite Setts - Dark Grey
 - Granite Setts - Buff
 - Granite Kerb
 - Concrete Kerb
 - Granite Paving
 - Concrete Paving
 - Exposed Aggregate Concrete Paving
 - High Friction Surface
 - Proposed Tree Planting
 - Existing Trees to be Retained
 - Planting Mix
 - Fixed Furniture
 - Movable Furniture (indicative only)
 - Bin
 - Sheffield Bike Stand
 - Landscape Feature
 - Existing Kerb Line
 - New Kerb Line
 - New Dropped Kerb Line
 - Lamp Posts
 - Bollard
 - New Electronic Smart Sign

REVISIONS:

Job No.	27A18	Drawn By	AG
Dwg No.	L-104	Checked By	LP
Scale	1:200@A1	Date	03/10/2023

JOB DESCRIPTION

Site	DUN LAOGHAIRE
Project	LIVING STREETS - DUN LAOGHAIRE PUBLIC REALM
Title	LIBRARY ROAD

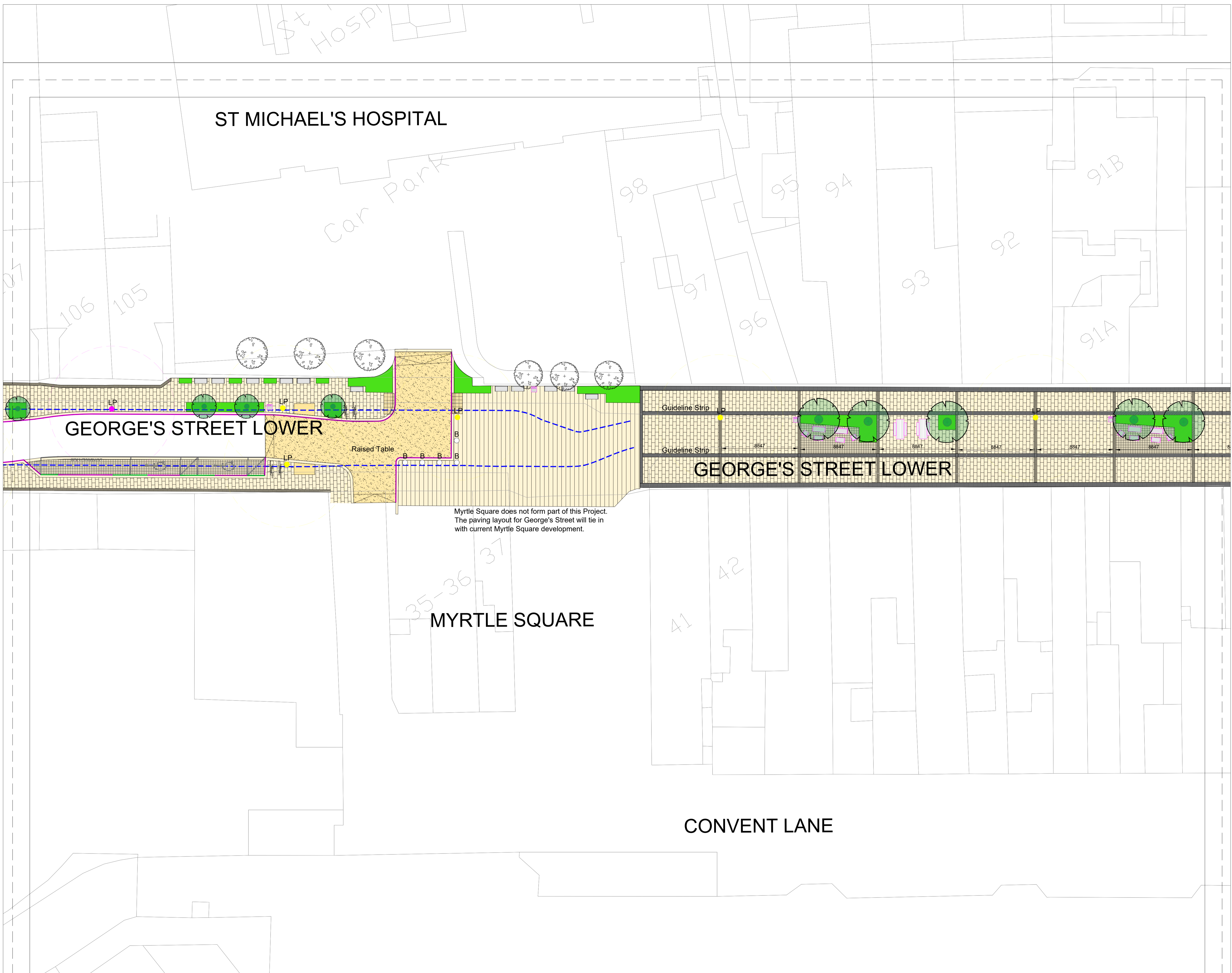


NOTE
 ALL DIMENSIONS TO BE CHECKED ON SITE
 NO DIMENSIONS TO BE SCALED FROM THIS DRAWING
 THIS DRAWING IS TO BE READ IN CONJUNCTION WITH
 RELEVANT CONSULTANT'S DRAWINGS
 NO PART OF THIS DOCUMENT MAY BE REPRODUCED OR
 TRANSMITTED IN ANY FORM OR STORED IN ANY RETRIEVAL
 SYSTEM OF ANY NATURE WITHOUT THE WRITTEN PERMISSION
 OF THE LANDSCAPE ARCHITECT AS COPYRIGHT HOLDER EXCEPT
 AS AGREED FOR USE ON THE PROJECT FOR WHICH THE
 DOCUMENT WAS ORIGINALLY ISSUED

CLIENT: DÚN LAOGHAIRE-RATHDOWN
 COUNTY COUNCIL



- Legend:
- Granite Setts - Dark Grey
 - Granite Setts - Buff
 - Granite Kerb
 - Concrete Kerb
 - Granite Paving
 - Concrete Paving
 - Exposed Aggregate Concrete Paving
 - High Friction Surface
 - Proposed Tree Planting
 - Existing Trees to be Retained
 - Planting Mix
 - Fixed Furniture
 - Movable Furniture (indicative only)
 - Bin
 - Sheffield Bike Stand
 - Landscape Feature
 - Existing Kerb Line
 - New Kerb Line
 - New Dropped Kerb Line
 - Lamp Posts
 - Bollard
 - New Electronic Smart Sign



Myrtle Square does not form part of this Project.
 The paving layout for George's Street will tie in
 with current Myrtle Square development.




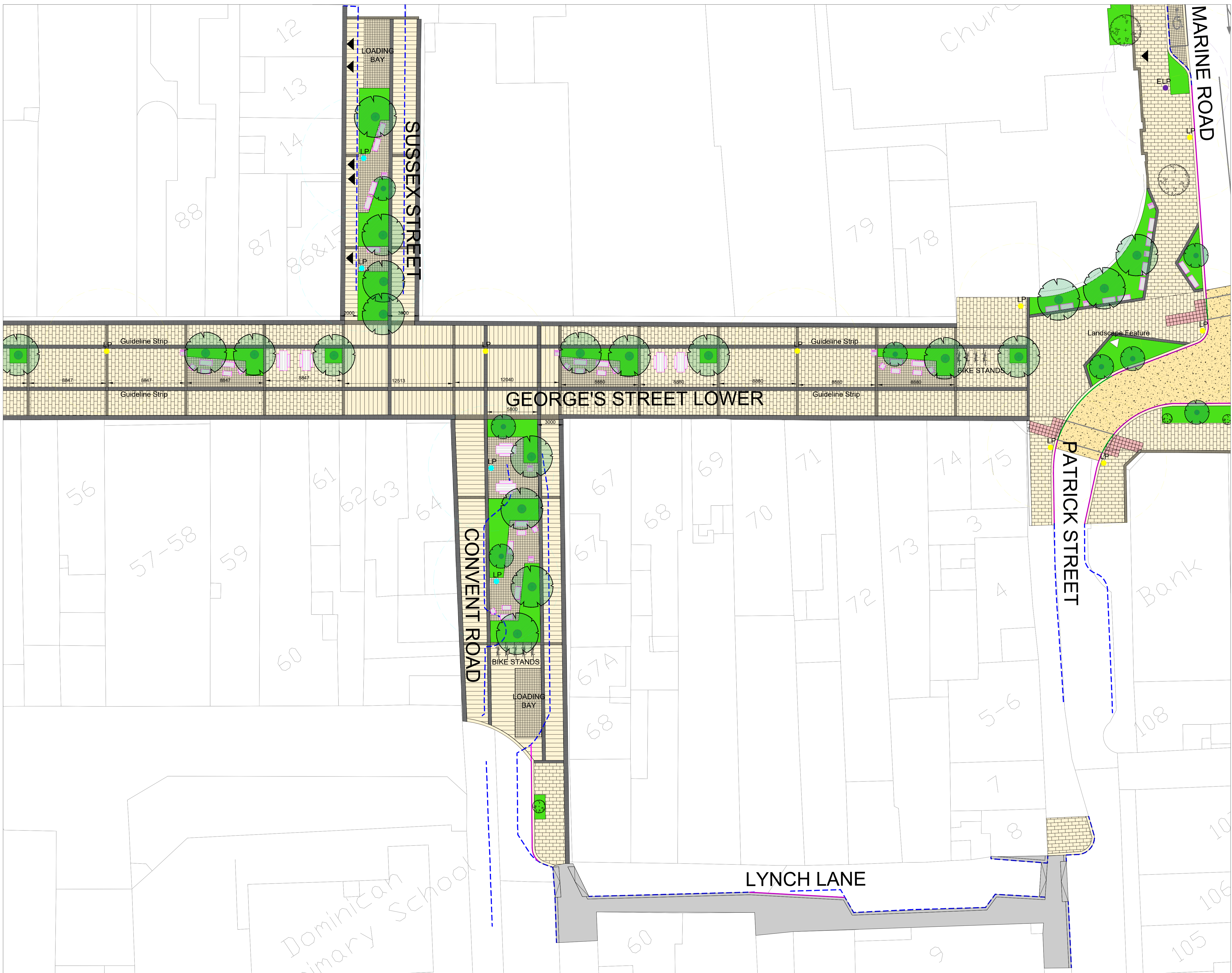
REVISIONS:

Job No.	27A18	Drawn By	AG
Dwg No.	L-105	Checked By	LP
Scale	1:200@A1	Date	03/10/2023

JOB DESCRIPTION

Site	DUN LAOGHAIRE
Project	LIVING STREETS - DUN LAOGHAIRE PUBLIC REALM
Title	GEORGE'S STREET LOWER - MYRTLE SQUARE





NOTE:
 ALL DIMENSIONS TO BE CHECKED ON SITE
 NO DIMENSIONS TO BE SCALED FROM THIS DRAWING
 THIS DRAWING IS TO BE READ IN CONJUNCTION WITH
 RELEVANT CONSULTANT'S DRAWINGS
 NO PART OF THIS DOCUMENT MAY BE REPRODUCED OR
 TRANSMITTED IN ANY FORM OR STORED IN ANY RETRIEVAL
 SYSTEM OF ANY NATURE WITHOUT THE WRITTEN PERMISSION
 OF THE LANDSCAPE ARCHITECT AS COPYRIGHT HOLDER EXCEPT
 AS AGREED FOR USE ON THE PROJECT FOR WHICH THE
 DOCUMENT WAS ORIGINALLY ISSUED

CLIENT: DÚN LAOGHAIRE-RATHDOWN
 COUNTY COUNCIL



- Legend:
- Granite Setts - Dark Grey
 - Granite Setts - Buff
 - Granite Kerb
 - Concrete Kerb
 - Granite Paving
 - Concrete Paving
 - Exposed Aggregate Concrete Paving
 - High Friction Surface
 - Proposed Tree Planting
 - Existing Trees to be Retained
 - Planting Mix
 - Fixed Furniture
 - Movable Furniture (indicative only)
 - Bin
 - Sheffield Bike Stand
 - Landscape Feature
 - Existing Kerb Line
 - New Kerb Line
 - New Dropped Kerb Line
 - Lamp Posts LP LP LP
 - Bollard B
 - New Electronic Smart Sign

REVISIONS:

Job No.	27A18	Drawn By	AG
Dwg No.	L-106	Checked By	LP
Scale	1:200@A1	Date	03/10/2023

JOB DESCRIPTION

Site	DUN LAOGHAIRE
Project	LIVING STREETS - DUN LAOGHAIRE PUBLIC REALM
Title	SUSSEX STREET & CONVENT ROAD

NMP
 Niall Montgomery + Partners
 Architects 33 Rock Road, Williamstown, Blackrock, Co. Dublin
 Telephones: 2121 800 Fax: 2121 007 E-mail: info@nmp.ie

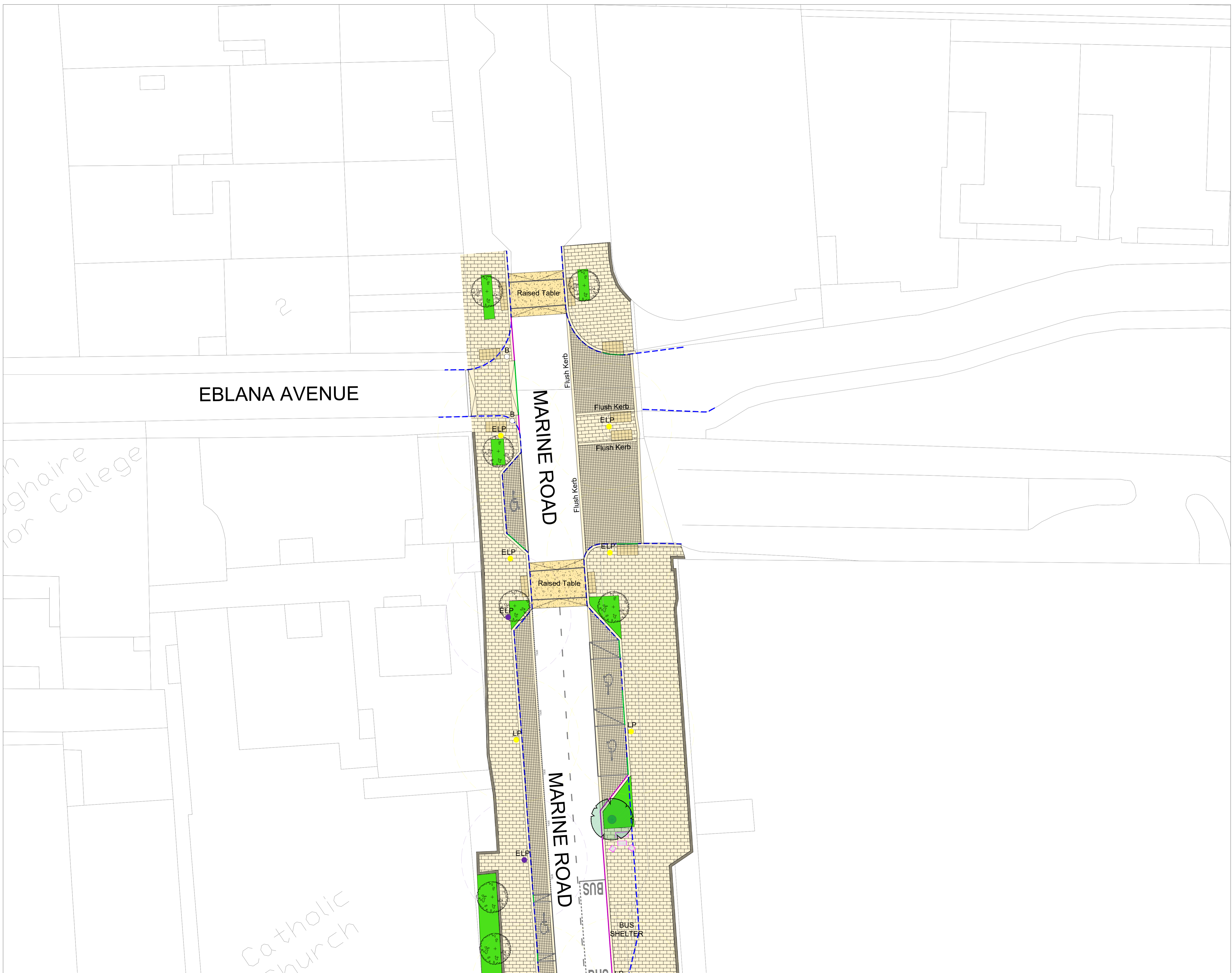
NOTE
 ALL DIMENSIONS TO BE CHECKED ON SITE
 NO DIMENSIONS TO BE SCALED FROM THIS DRAWING
 THIS DRAWING IS TO BE READ IN CONJUNCTION WITH
 RELEVANT CONSULTANT'S DRAWINGS
 NO PART OF THIS DOCUMENT MAY BE RE-PRODUCED OR
 TRANSMITTED IN ANY FORM OR STORED IN ANY RETRIEVAL
 SYSTEM OF ANY NATURE WITHOUT THE WRITTEN PERMISSION
 OF THE LANDSCAPE ARCHITECT AS COPYRIGHT HOLDER EXCEPT
 AS AGREED FOR USE ON THE PROJECT FOR WHICH THE
 DOCUMENT WAS ORIGINALLY ISSUED

CLIENT: DÚN LAOGHAIRE-RATHDOWN
 COUNTY COUNCIL



Legend:

- Granite Setts - Dark Grey
- Granite Setts - Buff
- Granite Kerb
- Concrete Kerb
- Granite Paving
- Concrete Paving
- Exposed Aggregate Concrete Paving
- High Friction Surface
- Proposed Tree Planting
- Existing Trees to be Retained
- Planting Mix
- Fixed Furniture
- Movable Furniture (indicative only)
- Bin
- Sheffield Bike Stand
- Landscape Feature
- Existing Kerb Line
- New Kerb Line
- New Dropped Kerb Line
- Lamp Posts
- Bollard
- New Electronic Smart Sign



Dun Laoghaire
 College

Catholic
 Church

REVISIONS:

Job No.	27A18	Drawn By	AG
Dwg No.	L-107	Checked By	LP
Scale	1:200@A1	Date	03/10/2023

JOB DESCRIPTION

Site	DUN LAOGHAIRE
Project	LIVING STREETS - DUN LAOGHAIRE PUBLIC REALM
Title	MARINE ROAD



NMP
 Niall Montgomery + Partners

NOTE
 ALL DIMENSIONS TO BE CHECKED ON SITE
 NO DIMENSIONS TO BE SCALED FROM THIS DRAWING
 THIS DRAWING IS TO BE READ IN CONJUNCTION WITH
 RELEVANT CONSULTANT'S DRAWINGS
 NO PART OF THIS DOCUMENT MAY BE REPRODUCED OR
 TRANSMITTED IN ANY FORM OR STORED IN ANY RETRIEVAL
 SYSTEM OF ANY NATURE WITHOUT THE WRITTEN PERMISSION
 OF THE LANDSCAPE ARCHITECT AS COPYRIGHT HOLDER EXCEPT
 AS AGREED FOR USE ON THE PROJECT FOR WHICH THE
 DOCUMENT WAS ORIGINALLY ISSUED

CLIENT: DÚN LAOGHAIRE-RATHDOWN
 COUNTY COUNCIL



- Legend:
- Granite Setts - Dark Grey
 - Granite Setts - Buff
 - Granite Kerb
 - Concrete Kerb
 - Granite Paving
 - Concrete Paving
 - Exposed Aggregate Concrete Paving
 - High Friction Surface
 - Proposed Tree Planting
 - Existing Trees to be Retained
 - Planting Mix
 - Fixed Furniture
 - Movable Furniture (indicative only)
 - Bin
 - Sheffield Bike Stand
 - Landscape Feature
 - Existing Kerb Line
 - New Kerb Line
 - New Dropped Kerb Line
 - Lamp Posts
 - Bollard
 - New Electronic Smart Sign



REVISIONS:

Job No.	27A18	Drawn By	AG
Dwg No.	L-108	Checked By	LP
Scale	1:200@A1	Date	03/10/2023

JOB DESCRIPTION

Site	DUN LAOGHAIRE
Project	LIVING STREETS - DUN LAOGHAIRE PUBLIC REALM
Title	GEORGE'S STREET UPPER 1



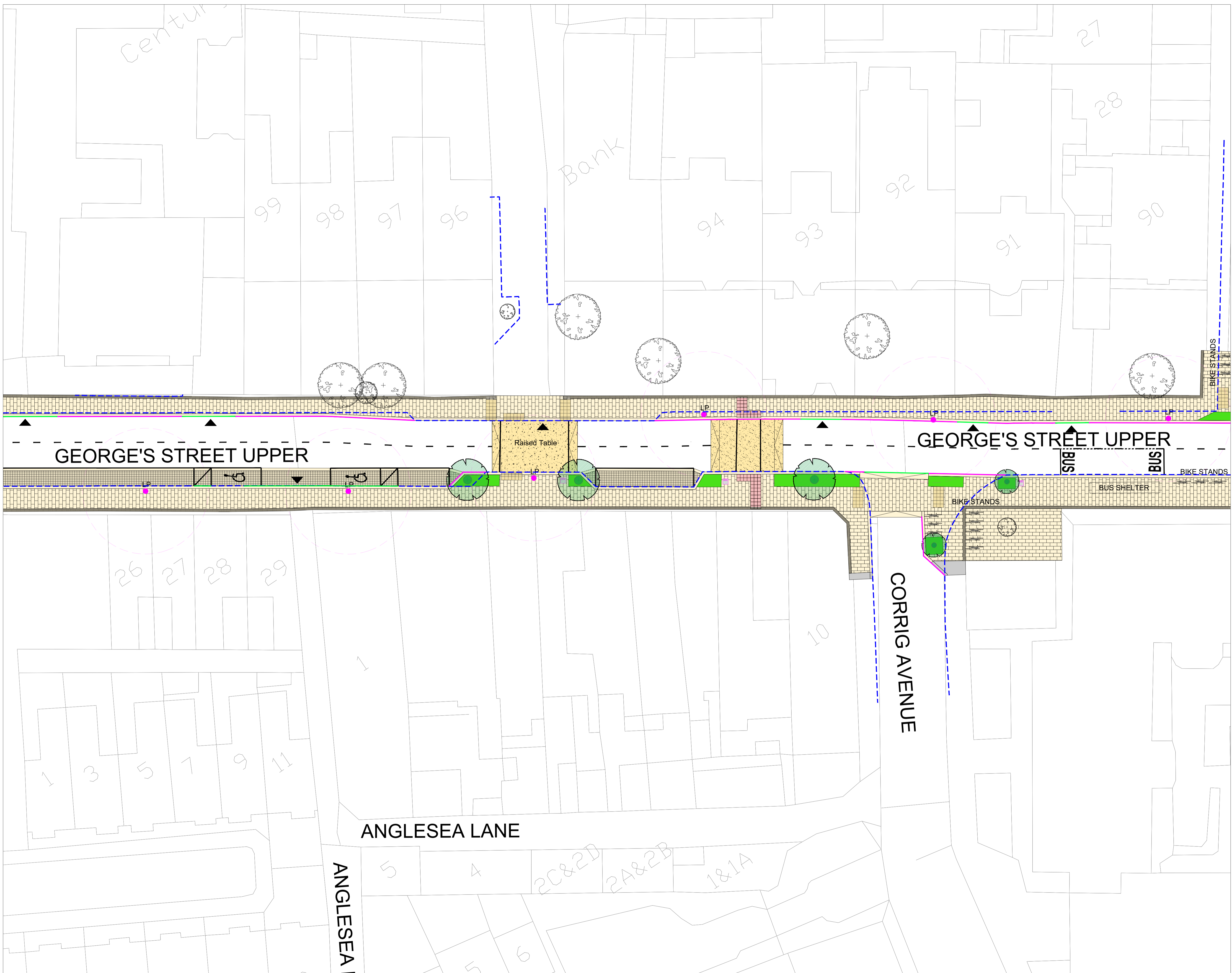
NOTE
 ALL DIMENSIONS TO BE CHECKED ON SITE
 NO DIMENSIONS TO BE SCALED FROM THIS DRAWING
 THIS DRAWING IS TO BE READ IN CONJUNCTION WITH
 RELEVANT CONSULTANT'S DRAWINGS
 NO PART OF THIS DOCUMENT MAY BE REPRODUCED OR
 TRANSMITTED IN ANY FORM OR STORED IN ANY RETRIEVAL
 SYSTEM OF ANY NATURE WITHOUT THE WRITTEN PERMISSION
 OF THE LANDSCAPE ARCHITECT AS COPYRIGHT HOLDER EXCEPT
 AS AGREED FOR USE ON THE PROJECT FOR WHICH THE
 DOCUMENT WAS ORIGINALLY ISSUED

CLIENT: DÚN LAOGHAIRE-RATHDOWN
 COUNTY COUNCIL



Legend:

- Granite Setts - Dark Grey
- Granite Setts - Buff
- Granite Kerb
- Concrete Kerb
- Granite Paving
- Concrete Paving
- Exposed Aggregate Concrete Paving
- High Friction Surface
- Proposed Tree Planting
- Existing Trees to be Retained
- Planting Mix
- Fixed Furniture
- Movable Furniture (indicative only)
- Bin
- Sheffield Bike Stand
- Landscape Feature
- Existing Kerb Line
- New Kerb Line
- New Dropped Kerb Line
- Lamp Posts
- Bollard
- New Electronic Smart Sign



REVISIONS:

Job No.	27A18	Drawn By	AG
Dwg No.	L-109	Checked By	LP
Scale	1:200@A1	Date	03/10/2023

JOB DESCRIPTION

Site	DUN LAOGHAIRE
Project	LIVING STREETS - DUN LAOGHAIRE PUBLIC REALM
Title	GEORGE'S STREET UPPER 2



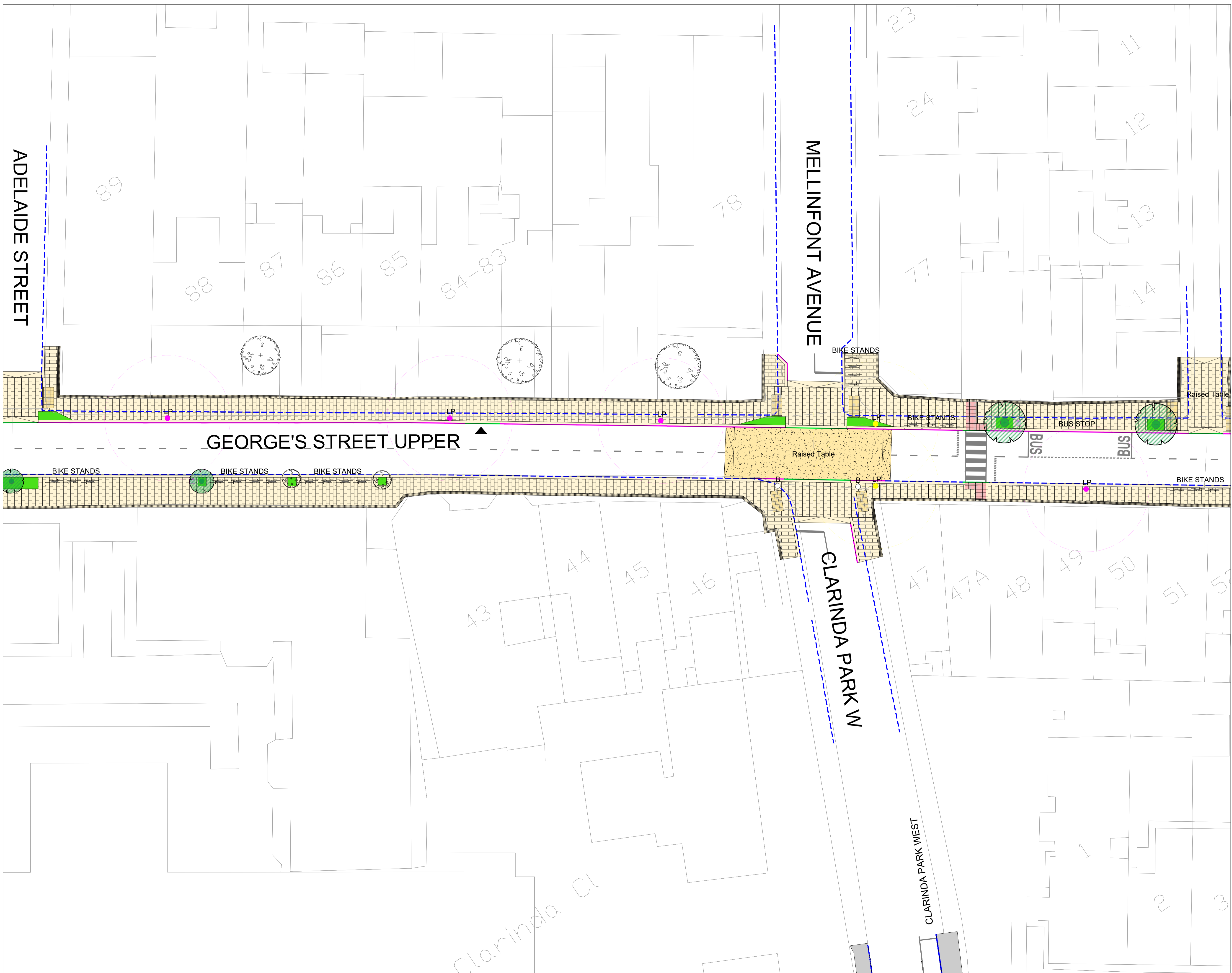
NOTE
 ALL DIMENSIONS TO BE CHECKED ON SITE
 NO DIMENSIONS TO BE SCALED FROM THIS DRAWING
 THIS DRAWING IS TO BE READ IN CONJUNCTION WITH
 RELEVANT CONSULTANT'S DRAWINGS
 NO PART OF THIS DOCUMENT MAY BE REPRODUCED OR
 TRANSMITTED IN ANY FORM OR STORED IN ANY RETRIEVAL
 SYSTEM OF ANY NATURE WITHOUT THE WRITTEN PERMISSION
 OF THE LANDSCAPE ARCHITECT AS COPYRIGHT HOLDER EXCEPT
 AS AGREED FOR USE ON THE PROJECT FOR WHICH THE
 DOCUMENT WAS ORIGINALLY ISSUED

CLIENT: DÚN LAOGHAIRE-RATHDOWN
 COUNTY COUNCIL



Legend:

- Granite Setts - Dark Grey
- Granite Setts - Buff
- Granite Kerb
- Concrete Kerb
- Granite Paving
- Concrete Paving
- Exposed Aggregate Concrete Paving
- High Friction Surface
- Proposed Tree Planting
- Existing Trees to be Retained
- Planting Mix
- Fixed Furniture
- Movable Furniture (indicative only)
- Bin
- Sheffield Bike Stand
- Landscape Feature
- Existing Kerb Line
- New Kerb Line
- New Dropped Kerb Line
- Lamp Posts
- Bollard
- New Electronic Smart Sign



REVISIONS:

Job No.	27A18	Drawn By	AG
Dwg No.	L-110	Checked By	LP
Scale	1:200@A1	Date	03/10/2023

JOB DESCRIPTION

Site	DUN LAOGHAIRE
Project	LIVING STREETS - DUN LAOGHAIRE PUBLIC REALM
Title	GEORGE'S STREET UPPER 3



NMP
 Niall Montgomery + Partners

Architects: 33 Rock Road, Williamstown, Blackrock, Co. Dublin
 Telephones: 2121 800 Fax: 2121 007 E-mail: info@nmp.ie

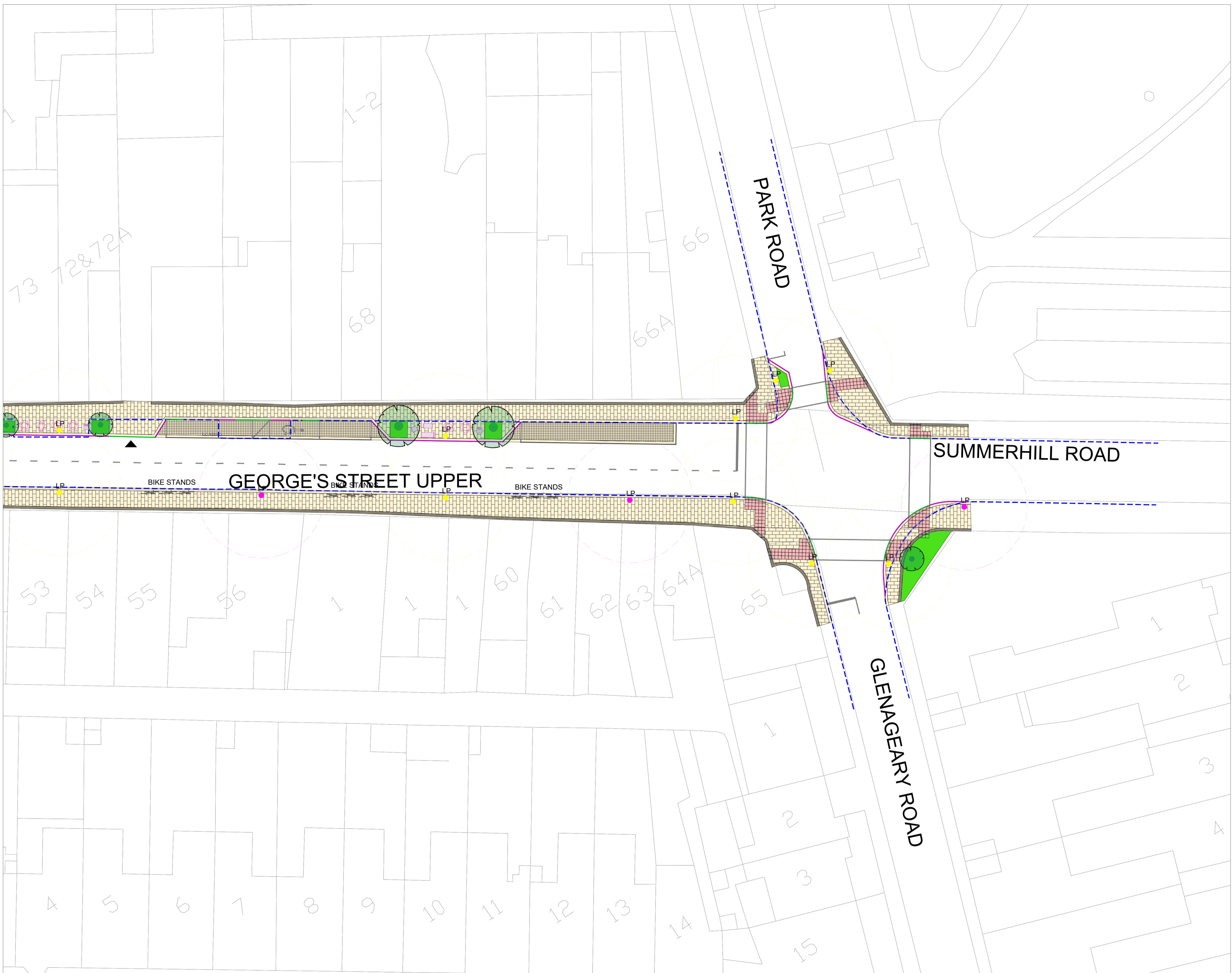
NOTE
 ALL DIMENSIONS TO BE CHECKED ON SITE
 NO DIMENSIONS TO BE SCALED FROM THIS DRAWING
 THIS DRAWING IS TO BE READ IN CONJUNCTION WITH
 RELEVANT CONSULTANT'S DRAWINGS
 NO PART OF THIS DOCUMENT MAY BE REPRODUCED OR
 TRANSMITTED IN ANY FORM OR STORED IN ANY RETRIEVAL
 SYSTEM OF ANY NATURE WITHOUT THE WRITTEN PERMISSION
 OF THE LANDSCAPE ARCHITECT AS COPYRIGHT HOLDER EXCEPT
 AS AGREED FOR USE ON THE PROJECT FOR WHICH THE
 DOCUMENT WAS ORIGINALLY ISSUED

CLIENT: DÚN LAOGHAIRE-RATHDOWN
 COUNTY COUNCIL



Legend:

- Granite Setts - Dark Grey
- Granite Setts - Buff
- Granite Kerb
- Concrete Kerb
- Granite Paving
- Concrete Paving
- Exposed Aggregate Concrete Paving
- High Friction Surface
- Proposed Tree Planting
- Existing Trees to be Retained
- Planting Mix
- Fixed Furniture
- Movable Furniture (indicative only)
- Bin
- Sheffield Bike Stand
- Landscape Feature
- Existing Kerb Line
- New Kerb Line
- New Dropped Kerb Line
- Lamp Posts LP LP LP
- Bollard B
- New Electronic Smart Sign



REVISIONS:

Job No.	27A18	Drawn By	AG
Dwg No.	L-111	Checked By	LP
Scale	1:200@A1	Date	03/10/2023

JOB DESCRIPTION

Site	DUN LAOGHAIRE
Project	LIVING STREETS - DUN LAOGHAIRE PUBLIC REALM
Title	GEORGE'S STREET UPPER - PEOPLE'S PARK



NMP
 Niall Montgomery + Partners

Architects 33 Rock Road, Williamstown, Blackrock, Co. Dublin
 Telephones : 2121 800 Fax : 2121 007 E mail : info@nmp.ie

NOTE
 ALL DIMENSIONS TO BE CHECKED ON SITE
 NO DIMENSIONS TO BE SCALED FROM THIS DRAWING
 THIS DRAWING IS TO BE READ IN CONJUNCTION WITH
 RELEVANT CONSULTANT'S DRAWINGS
 NO PART OF THIS DOCUMENT MAY BE REPRODUCED OR
 TRANSMITTED IN ANY FORM OR STORED IN ANY RETRIEVAL
 SYSTEM OF ANY NATURE WITHOUT THE WRITTEN PERMISSION
 OF THE LANDSCAPE ARCHITECT AS COPYRIGHT HOLDER EXCEPT
 AS AGREED FOR USE ON THE PROJECT FOR WHICH THE
 DOCUMENT WAS ORIGINALLY ISSUED

CLIENT: DÚN LAOGHAIRE-RATHDOWN
 COUNTY COUNCIL



- Legend:
- Granite Setts - Dark Grey
 - Granite Setts - Buff
 - Granite Kerb
 - Concrete Kerb
 - Granite Paving
 - Concrete Paving
 - Exposed Aggregate Concrete Paving
 - High Friction Surface
 - Proposed Tree Planting
 - Existing Trees to be Retained
 - Planting Mix
 - Fixed Furniture
 - Movable Furniture (indicative only)
 - Bin
 - Sheffield Bike Stand
 - Landscape Feature
 - Existing Kerb Line
 - New Kerb Line
 - New Dropped Kerb Line
 - Lamp Posts
 - Bollard
 - New Electronic Smart Sign



REVISIONS:

Job No.	27A18	Drawn By	AG
Dwg No.	L-112	Checked By	LP
Scale	1:250@A1	Date	03/10/2023

JOB DESCRIPTION

Site	DUN LAOGHAIRE
Project	LIVING STREETS - DUN LAOGHAIRE PUBLIC REALM
Title	CLARINDA MODAL FILTER

NMP
 Niall Montgomery + Partners
 Architects 33 Rock Road, Williamstown, Blackrock, Co. Dublin
 Telephones : 2121 800 Fax : 2121 007 E mail : info@nmp.ie



NOTE
 ALL DIMENSIONS TO BE CHECKED ON SITE
 NO DIMENSIONS TO BE SCALED FROM THIS DRAWING
 THIS DRAWING IS TO BE READ IN CONJUNCTION WITH
 RELEVANT CONSULTANT'S DRAWINGS
 NO PART OF THIS DOCUMENT MAY BE REPRODUCED OR
 TRANSMITTED IN ANY FORM OR STORED IN ANY RETRIEVAL
 SYSTEM OF ANY NATURE WITHOUT THE WRITTEN PERMISSION
 OF THE LANDSCAPE ARCHITECT AS COPYRIGHT HOLDER EXCEPT
 AS AGREED FOR USE ON THE PROJECT FOR WHICH THE
 DOCUMENT WAS ORIGINALLY ISSUED

CLIENT: DÚN LAOGHAIRE-RATHDOWN
 COUNTY COUNCIL



- Existing Tree
- Proposed Tree Planting
- Railing
- Woodland
- Low Maintenance Planting Mix
- Grass
- Meadow
- Granite Setts - Dark Grey
- Granite Paving
- Concrete Footpath
- Exposed Aggregate Concrete Paving
- Sheffield Bike Stand
- Bench
- Chess Table
- Picnic Table
- Boulders
- Existing Kerb Line
- New Kerb Line
- Bollard

P Dun Laoghaire
 For an Rhaile
 TOWN CENTRE SPACES
 On Caon
 HARBOUR SPACES
 LEXICON/PAVILION 162

New electronic smart sign to
 replace existing directional sign
 SIGN 5

REVISIONS:

Job No.	27A18	Drawn By	AG
Dwg No.	L-113	Checked By	LP
Scale	1:250@A1	Date	03/10/2023

JOB DESCRIPTION

Site	DUN LAOGHAIRE
Project	LIVING STREETS - DUN LAOGHAIRE PUBLIC REALM
Title	CLARINDA PARK

NMP
 Niall Montgomery + Partners
 Architects 33 Rock Road, Williamstown, Blackrock, Co. Dublin
 Telephones: 2121 800 Fax: 2121 007 E mail: info@nmp.ie

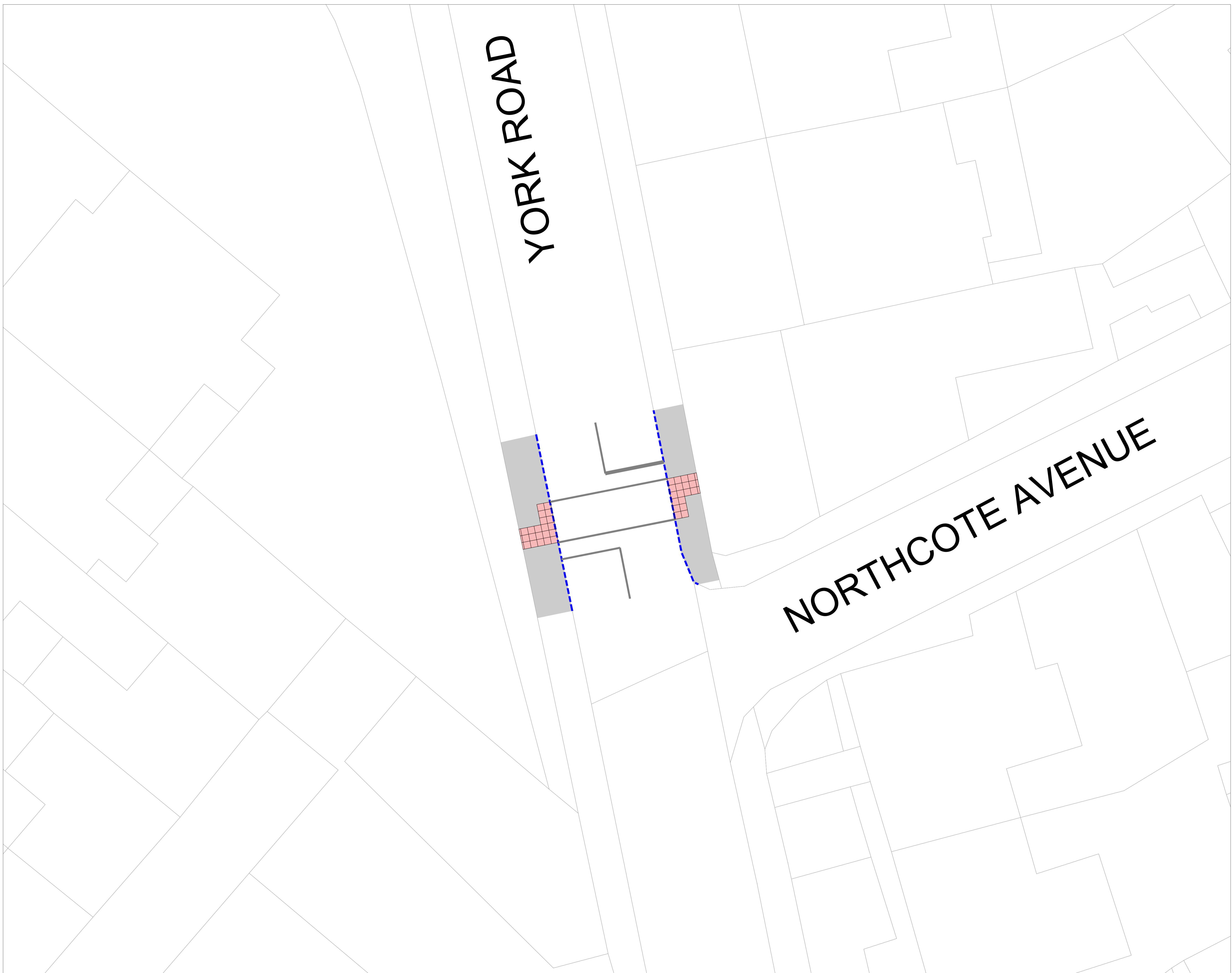
NOTE
 ALL DIMENSIONS TO BE CHECKED ON SITE
 NO DIMENSIONS TO BE SCALED FROM THIS DRAWING
 THIS DRAWING IS TO BE READ IN CONJUNCTION WITH
 RELEVANT CONSULTANT'S DRAWINGS
 NO PART OF THIS DOCUMENT MAY BE RE-PRODUCED OR
 TRANSMITTED IN ANY FORM OR STORED IN ANY RETRIEVAL
 SYSTEM OF ANY NATURE WITHOUT THE WRITTEN PERMISSION
 OF THE LANDSCAPE ARCHITECT AS COPYRIGHT HOLDER EXCEPT
 AS AGREED FOR USE ON THE PROJECT FOR WHICH THE
 DOCUMENT WAS ORIGINALLY ISSUED

CLIENT: DÚN LAOGHAIRE-RATHDOWN
 COUNTY COUNCIL



Legend:

- Granite Setts - Dark Grey
- Granite Setts - Buff
- Granite Kerb
- Concrete Kerb
- Granite Paving
- Concrete Paving
- Exposed Aggregate Concrete Paving
- High Friction Surface
- Proposed Tree Planting
- Existing Trees to be Retained
- Planting Mix
- Fixed Furniture
- Movable Furniture (indicative only)
- Bin
- Sheffield Bike Stand
- Landscape Feature
- Existing Kerb Line
- New Kerb Line
- New Dropped Kerb Line
- Lamp Posts
- Bollard
- New Electronic Smart Sign



REVISIONS:

Job No.	27A18	Drawn By	AG
Dwg No.	L-114	Checked By	LP
Scale	1:100@A1	Date	03/10/2023

JOB DESCRIPTION

Site	DUN LAOGHAIRE
Project	LIVING STREETS - DUN LAOGHAIRE PUBLIC REALM
Title	YORK ROAD



NMP
 Niall Montgomery + Partners

Architects 33 Rock Road, Williamstown, Blackrock, Co. Dublin
 Telephones : 2121 800 Fax : 2121 007 E mail : info@nmp.ie

NOTE
 ALL DIMENSIONS TO BE CHECKED ON SITE
 NO DIMENSIONS TO BE SCALED FROM THIS DRAWING
 THIS DRAWING IS TO BE READ IN CONJUNCTION WITH
 RELEVANT CONSULTANT'S DRAWINGS
 NO PART OF THIS DOCUMENT MAY BE REPRODUCED OR
 TRANSMITTED IN ANY FORM OR STORED IN ANY RETRIEVAL
 SYSTEM OF ANY NATURE WITHOUT THE WRITTEN PERMISSION
 OF THE LANDSCAPE ARCHITECT AS COPYRIGHT HOLDER EXCEPT
 AS AGREED FOR USE ON THE PROJECT FOR WHICH THE
 DOCUMENT WAS ORIGINALLY ISSUED

CLIENT: DÚN LAOGHAIRE-RATHDOWN
 COUNTY COUNCIL



Legend:

- Granite Setts - Dark Grey
- Granite Setts - Buff
- Granite Kerb
- Concrete Kerb
- Granite Paving
- Concrete Paving
- Exposed Aggregate Concrete Paving
- High Friction Surface
- Proposed Tree Planting
- Existing Trees to be Retained
- Planting Mix
- Fixed Furniture
- Movable Furniture (indicative only)
- Bin
- Sheffield Bike Stand
- Landscape Feature
- Existing Kerb Line
- New Kerb Line
- New Dropped Kerb Line
- Lamp Posts LP LP LP
- Bollard B
- New Electronic Smart Sign



REVISIONS:

Job No.	27A18	Drawn By	AG
Dwg No.	L-115	Checked By	LP
Scale	1:200@A1	Date	03/10/2023

JOB DESCRIPTION

Site	DUN LAOGHAIRE
Project	LIVING STREETS - DUN LAOGHAIRE PUBLIC REALM
Title	CROSS AVENUE MODAL FILTER



NMP
 Niall Montgomery + Partners

Architects 33 Rock Road, Williamstown, Blackrock, Co. Dublin
 Telephones: 2121 800 Fax: 2121 007 E-mail: info@nmp.ie

NOTE
 ALL DIMENSIONS TO BE CHECKED ON SITE
 NO DIMENSIONS TO BE SCALED FROM THIS DRAWING
 THIS DRAWING IS TO BE READ IN CONJUNCTION WITH
 RELEVANT CONSULTANT'S DRAWINGS
 NO PART OF THIS DOCUMENT MAY BE REPRODUCED OR
 TRANSMITTED IN ANY FORM OR STORED IN ANY RETRIEVAL
 SYSTEM OF ANY NATURE WITHOUT THE WRITTEN PERMISSION
 OF THE LANDSCAPE ARCHITECT AS COPYRIGHT HOLDER EXCEPT
 AS AGREED FOR USE ON THE PROJECT FOR WHICH THE
 DOCUMENT WAS ORIGINALLY ISSUED

CLIENT: DÚN LAOGHAIRE-RATHDOWN
 COUNTY COUNCIL



- Legend:
- Granite Setts - Dark Grey
 - Granite Setts - Buff
 - Granite Kerb
 - Concrete Kerb
 - Granite Paving
 - Concrete Paving
 - Exposed Aggregate Concrete Paving
 - High Friction Surface
 - Proposed Tree Planting
 - Existing Trees to be Retained
 - Planting Mix
 - Fixed Furniture
 - Movable Furniture (indicative only)
 - Bin
 - Sheffield Bike Stand
 - Landscape Feature
 - Existing Kerb Line
 - New Kerb Line
 - New Dropped Kerb Line
 - Lamp Posts
 - Bollard
 - New Electronic Smart Sign




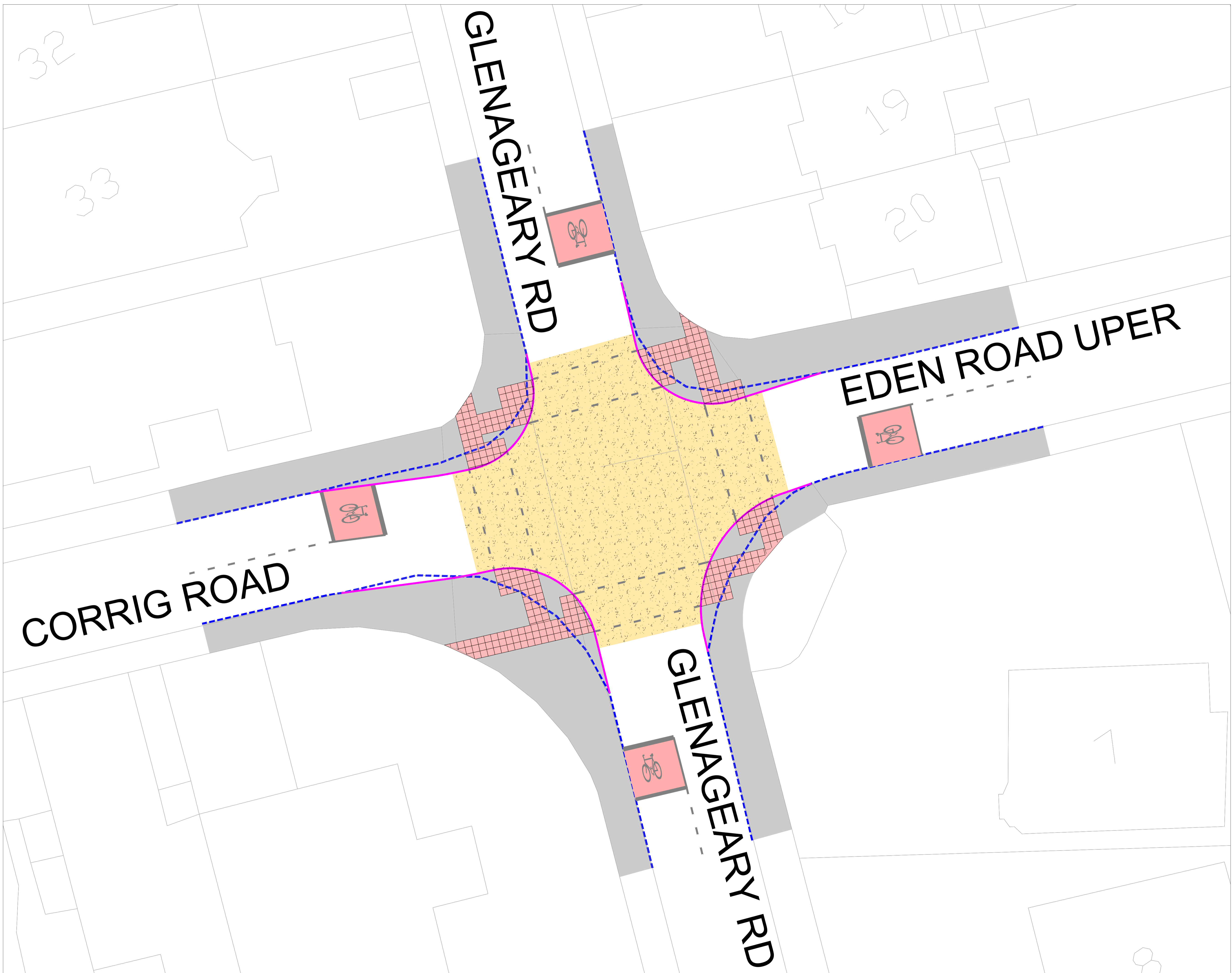
REVISIONS:

Job No.	27A18	Drawn By	AG
Dwg No.	L-116	Checked By	LP
Scale	1:200@A1	Date	03/10/2023

JOB DESCRIPTION

Site	DUN LAOGHAIRE
Project	LIVING STREETS - DUN LAOGHAIRE PUBLIC REALM
Title	TIVOLI ROAD MODAL FILTER



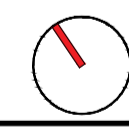


NOTE
 ALL DIMENSIONS TO BE CHECKED ON SITE
 NO DIMENSIONS TO BE SCALED FROM THIS DRAWING
 THIS DRAWING IS TO BE READ IN CONJUNCTION WITH
 RELEVANT CONSULTANT'S DRAWINGS
 NO PART OF THIS DOCUMENT MAY BE REPRODUCED OR
 TRANSMITTED IN ANY FORM OR STORED IN ANY RETRIEVAL
 SYSTEM OF ANY NATURE WITHOUT THE WRITTEN PERMISSION
 OF THE LANDSCAPE ARCHITECT AS COPYRIGHT HOLDER EXCEPT
 AS AGREED FOR USE ON THE PROJECT FOR WHICH THE
 DOCUMENT WAS ORIGINALLY ISSUED

CLIENT: DÚN LAOGHAIRE-RATHDOWN
 COUNTY COUNCIL



- Legend:
- Granite Setts - Dark Grey
 - Granite Setts - Buff
 - Granite Kerb
 - Concrete Kerb
 - Granite Paving
 - Concrete Paving
 - Exposed Aggregate Concrete Paving
 - High Friction Surface
 - Proposed Tree Planting
 - Existing Trees to be Reatined
 - Planting Mix
 - Fixed Furniture
 - Movable Furniture (indicative only)
 - Bin
 - Sheffield Bike Stand
 - Landscape Feature
 - Existing Kerb Line
 - New Kerb Line
 - New Dropped Kerb Line
 - Lamp Posts
 - Bollard
 - New Electronic Smart Sign



REVISIONS:

Job No.	27A18	Drawn By	AG
Dwg No.	L-117	Checked By	LP
Scale	1:100@A1	Date	03/10/2023

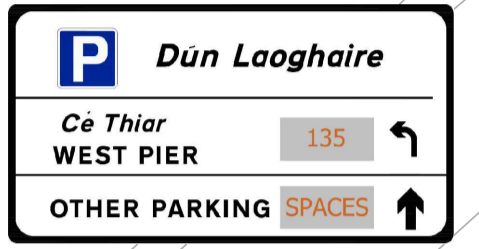
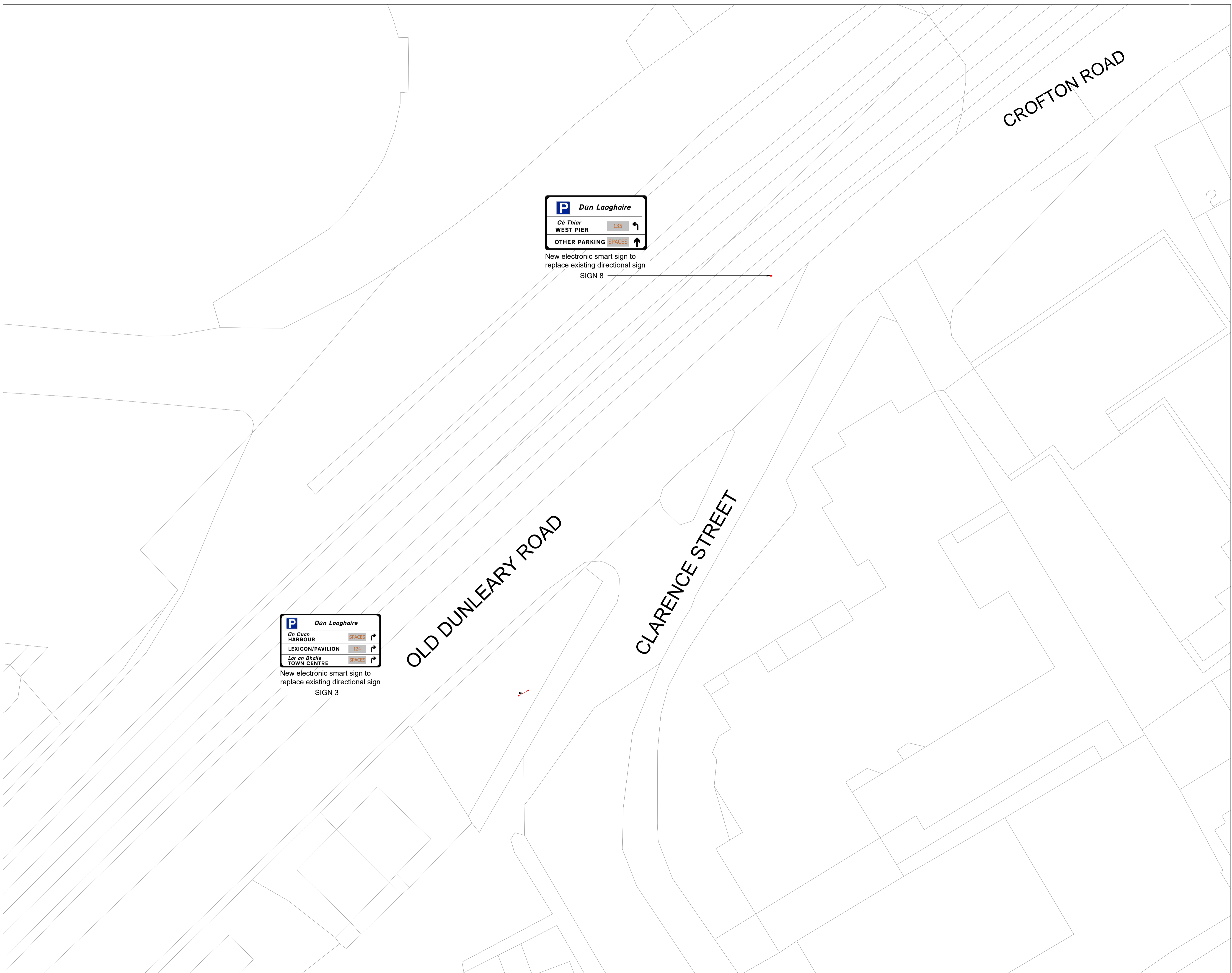
JOB DESCRIPTION

Site	DUN LAOGHAIRE
Project	LIVING STREETS - DUN LAOGHAIRE PUBLIC REALM
Title	GLENAGGEARY ROAD LOWER

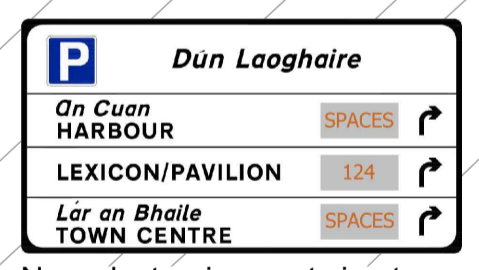
NMP
 Niall Montgomery + Partners
 Architects 33 Rock Road, Williamstown, Blackrock, Co. Dublin
 Telephones : 2121 800 Fax : 2121 007 E mail : info@nmp.ie

NOTE
 ALL DIMENSIONS TO BE CHECKED ON SITE
 NO DIMENSIONS TO BE SCALED FROM THIS DRAWING
 THIS DRAWING IS TO BE READ IN CONJUNCTION WITH
 RELEVANT CONSULTANT'S DRAWINGS
 NO PART OF THIS DOCUMENT MAY BE REPRODUCED OR
 TRANSMITTED IN ANY FORM OR STORED IN ANY RETRIEVAL
 SYSTEM OF ANY NATURE WITHOUT THE WRITTEN PERMISSION
 OF THE LANDSCAPE ARCHITECT AS COPYRIGHT HOLDER EXCEPT
 AS AGREED FOR USE ON THE PROJECT FOR WHICH THE
 DOCUMENT WAS ORIGINALLY ISSUED

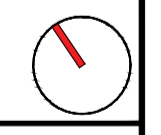
CLIENT: DÚN LAOGHAIRE-RATHDOWN
 COUNTY COUNCIL



New electronic smart sign to
 replace existing directional sign
 SIGN 8



New electronic smart sign to
 replace existing directional sign
 SIGN 3



REVISIONS:

Job No.	27A18	Drawn By	AG
Dwg No.	L-118	Checked By	LP
Scale	1:200@A1	Date	03/10/2023

JOB DESCRIPTION

Site	DUN LAOGHAIRE
Project	LIVING STREETS - DUN LAOGHAIRE PUBLIC REALM
Title	OLD DUNLEARY ROAD & CROFTON ROAD

