

NATIONAL MOBILITY HUBS PILOT DÚN LAOGHAIRE-RATHDOWN COUNTY COUNCIL

GENERAL ARRANGEMENT DRAWING SCHEDULE

DRAWING TITLE	SHEET NUMBER	DRAWING FILE NAME
GENERAL ARRANGEMENT DRAWING SCHEDULE	1	60686415-ACM-GEN_ZZ-03-000-SH-ZZ-0001
GENERAL ARRANGEMENT DRAWING SCHEDULE	2	60686415-ACM-GEN_ZZ-03-000-SH-ZZ-0002
GENERAL ARRANGEMENT DRAWING SCHEDULE	3	60686415-ACM-GEN_ZZ-03-000-SH-ZZ-0003
GENERAL ARRANGEMENT SITE LOCATION MAP	1	60686415-ACM-GEN_KP-03-000-DR-CR-0001

GENERAL ARRANGEMENT DRAWINGS

SITE NUMBER	SITE NAME	DRAWING FILE NAME	SITE LOCATION PLAN SHEET NUMBER
26	STILLORGAN ROAD (SEAFIELD ROAD BUS STOP 2008)	60686415-ACM-GEO_GA-03-026-DR-CR-0001	37
30	ENNISKERRY ROAD, KILTIERNAN	60686415-ACM-GEO_GA-03-030-DR-CR-0001	28
33	SALTHILL AND MONKSTOWN DART STATION	60686415-ACM-GEO_GA-03-033-DR-CR-0001	17
34	HARBOUR ROAD, DÚN LAOGHAIRE	60686415-ACM-GEO_GA-03-034-DR-CR-0001	16
35	BLACKROCK DART STATION CAR PARK	60686415-ACM-GEO_GA-03-035-DR-CR-0001	35
37	ALMA ROAD	60686415-ACM-GEO_GA-03-037-DR-CR-0001	34
38	EDEN PARK	60686415-ACM-GEO_GA-03-038-DR-CR-0001	11
40	STATION ROAD (GLENAGEARY DART STATION)	60686415-ACM-GEO_GA-03-040-DR-CR-0001	10
41	SORRENTO DRIVE (DALKEY DART STATION)	60686415-ACM-GEO_GA-03-041-DR-CR-0001	8
45	SHANKILL MAIN STREET	60686415-ACM-GEO_GA-03-045-DR-CR-0001	2
46	SHANGANAGH ROAD	60686415-ACM-GEO_GA-03-046-DR-CR-0001	2
47	CASTLE FARM	60686415-ACM-GEO_GA-03-047-DR-CR-0001	1
51	WINDY ARBOUR LUAS STOP	60686415-ACM-GEO_GA-03-051-DR-CR-0001	47
52	MULVEY PARK	60686415-ACM-GEO_GA-03-052-DR-CR-0001	47
53	BEAUMONT AVENUE	60686415-ACM-GEO_GA-03-053-DR-CR-0001	45
54	MEADOWN PARK AVENUE / MOUNTAIN VIEW PARK	60686415-ACM-GEO_GA-03-054-DR-CR-0001	45
58	STILLORGAN LUAS STOP	60686415-ACM-GEO_GA-03-058-DR-CR-0001	31
59	SANDYFORD LUAS STOP, BLACKTHORN AVENUE	60686415-ACM-GEO_GA-03-059-DR-CR-0001	31
60	GLENCAIRN LUAS STOP / MURPHYSTOWN WAY	60686415-ACM-GEO_GA-03-060-DR-CR-0001	25
61	THE GALLOPS - GLENCAIRN CRESCENT	60686415-ACM-GEO_GA-03-061-DR-CR-0001	24
65	SAMUEL BECKETT CIVIC CAMPUS	60686415-ACM-GEO_GA-03-065-DR-CR-0001	23
68	STILLORGAN ROAD (UCD BELFIELD STOP ID 768)	60686415-ACM-GEO_GA-03-068-DR-CR-0001	38
71	CARYSFORT AVENUE (CARYSFORT AVENUE PARKING LOT)	60686415-ACM-GEO_GA-03-071-DR-CR-0001	35
75	ST PATRICKS PARK, ENNISKERRY ROAD, STEPASIDE	60686415-ACM-GEO_GA-03-075-DR-CR-0001	27
77	BELARMIN VILE	60686415-ACM-GEO_GA-03-077-DR-CR-0001	26

C:\Users\Baili\OneDrive\Work\Projects\000-CAD_GIS\010 BIM-CAD\000_Program Wide\Drawings (CAD)\60686415-ACM-GEN_ZZ-03-000-SH-ZZ-0001.dwg

Disclaimer
 a. © National Transport Authority (NTA) 2024. This drawing is confidential and the copyright in it is owned by NTA. This drawing must not be either loaned, copied or otherwise reproduced in whole or in part or used for any purpose without the prior permission of NTA.
 b. This drawing is to be used for the design element identified in the titlebox. Other information shown is to be considered indicative only. The drawing is to be read in conjunction with all other relevant design drawings.
 c. O.S. data used for plans are printed under © Taithe Éireann - Surveying. All rights reserved. Licence Number CYAL50441785. All elevations are in metres and relate to OSI Geoid Model (OSGM15) Mean Head. All Co-ordinates are in Irish Transverse Mercator Grid (ITM) as defined by OSI active local GPS station.

d. Information concerning the position of apparatus shown on this drawing is based on drawings supplied by the utility owners and/or the utility works contractor, whilst every care has been taken in the preparation of this drawing, positions should be taken as approximate and are intended for general guidance only and no representation is made by the NTA as to the accuracy, completeness, sufficiency or otherwise of the information provided as part of this document or any matter on which the information is based (including but not limited to loss or damage arising as a result of reliance by recipients on the information or any part of it). Any liabilities are hereby expressly disclaimed.

e. The information contained herein has been provided by the NTA but does not purport to be comprehensive or final. Recipients should not rely on the information. Neither the NTA nor any of its directors, officers, employees, agents, stakeholders or advisers make any representation or warranty as to, or accept any liability or responsibility in relation to, the adequacy, accuracy, reasonableness or completeness of the information provided as part of this document or any matter on which the information is based (including but not limited to loss or damage arising as a result of reliance by recipients on the information or any part of it). Any liabilities are hereby expressly disclaimed.



Rev	Date	Drn	Chk'd	App'd	Description
M01	06/03/2026	EC	RC	AP	ISSUED FOR PLANNING
M02	10/04/2026	CB	RC	AP	ISSUED FOR PLANNING
M03	24/04/2026	CB	RC	AP	ISSUED FOR PLANNING

Client: **Comhairle Contae County Council** **Óráda Náisiúnta tampa National Transport Authority**

Date: 24/04/2026 Scale: @ A1 @ A3

Phase: STATUTORY PROCESS

Engineering Designer:

Drawn: CB Checked: RC Approved: AP

Programme Title: **NATIONAL MOBILITY HUBS PILOT**

Drawing Title: **DÚN LAOGHAIRE MOBILITY HUBS GENERAL ARRANGEMENT DRAWING SCHEDULE DÚN LAOGHAIRE-RATHDOWN COUNTY COUNCIL**

Drawing File Name: 60686415-ACM-GEN_ZZ-03-0000-SH-ZZ-0001

Sheet Number: 1 of 3 Status: S1 Rev: M03

DO NOT SCALE USE FIGURED DIMENSIONS ONLY

GENERAL ARRANGEMENT DRAWINGS

SITE NUMBER	SITE NAME	DRAWING FILE NAME	SITE LOCATION PLAN SHEET NUMBER
80	SANDYFORD HALL AVENUE	60686415-ACM-GEO_GA-03-080-DR-CR-0001	25
82	OLD BRAY ROAD, CABINTEELY	60686415-ACM-GEO_GA-03-082-DR-CR-0001	5
85	SANDYFORD PARK	60686415-ACM-GEO_GA-03-085-DR-CR-0001	29
87	KILLINEY HILL ROAD	60686415-ACM-GEO_GA-03-087-DR-CR-0001	3
88	WILLOW VALE / CHURCHVIEW ROAD	60686415-ACM-GEO_GA-03-088-DR-CR-0001	4
89	LOUGHLINSTOWN DRIVE	60686415-ACM-GEO_GA-03-089-DR-CR-0001	3
90	WYATTVILLE ROAD	60686415-ACM-GEO_GA-03-090-DR-CR-0001	4
94	ROCHESTOWN AVENUE	60686415-ACM-GEO_GA-03-094-DR-CR-0001	6
95	PEARSE STREET	60686415-ACM-GEO_GA-03-095-DR-CR-0001	12
96	AVONDALE ROAD	60686415-ACM-GEO_GA-03-096-DR-CR-0001	7
97	PEARSE VILLAS	60686415-ACM-GEO_GA-03-097-DR-CR-0001	12
98	ST PATRICK'S AVENUE CAR PARK, DALKEY	60686415-ACM-GEO_GA-03-098-DR-CR-0001	8
99	ALBERT ROAD LOWER	60686415-ACM-GEO_GA-03-099-DR-CR-0001	11
100	HYDE ROAD, DALKEY	60686415-ACM-GEO_GA-03-100-DR-CR-0001	9
103	SALLYNOGGIN ROAD / PEARSE STREET	60686415-ACM-GEO_GA-03-103-DR-CR-0001	13
107	GLENAGEARY ROAD UPPER	60686415-ACM-GEO_GA-03-107-DR-CR-0001	14
108	CLONKEEN ROAD / MEADOW VALE	60686415-ACM-GEO_GA-03-108-DR-CR-0001	20
109	CLONKEEN ROAD / KILL LANE	60686415-ACM-GEO_GA-03-109-DR-CR-0001	19
110	KILL AVENUE / ABBEY ROAD	60686415-ACM-GEO_GA-03-110-DR-CR-0001	19
111	STILLORGAN ROAD, DEANSGRANGE (PEDESTRIAN OVERPASS)	60686415-ACM-GEO_GA-03-111-DR-CR-0001	21
112	DUN LAOGHAIRE DART STATION	60686415-ACM-GEO_GA-03-112-DR-CR-0001	16
113	PATRICK STREET	60686415-ACM-GEO_GA-03-113-DR-CR-0001	15
114	TIVOLI TERRACE SOUTH	60686415-ACM-GEO_GA-03-114-DR-CR-0001	15
115	DLR LEISURE MONKSTOWN	60686415-ACM-GEO_GA-03-115-DR-CR-0001	18
119	BLACKTHORN DRIVE	60686415-ACM-GEO_GA-03-119-DR-CR-0001	30
122	BENILDUS AVENUE	60686415-ACM-GEO_GA-03-122-DR-CR-0001	41
123	CLONARD LAWN	60686415-ACM-GEO_GA-03-123-DR-CR-0001	43
124	KILMACUD ROAD UPPER / LAKELANDS LAWN	60686415-ACM-GEO_GA-03-124-DR-CR-0001	41
125	NORTH AVENUE / DEERPARK ROAD	60686415-ACM-GEO_GA-03-125-DR-CR-0001	39
126	REDESDALE ROAD	60686415-ACM-GEO_GA-03-126-DR-CR-0001	40
127	LOWER KILMACUD ROAD, STILLORGAN	60686415-ACM-GEO_GA-03-127-DR-CR-0001	33
129	BREWERY ROAD	60686415-ACM-GEO_GA-03-129-DR-CR-0001	32
131	HOLYWELL / KILMACUD ROAD UPPER	60686415-ACM-GEO_GA-03-131-DR-CR-0001	42

C:\Users\Baili\Documents\AECOM EU ACC\CI_EURL_UKI_60686415_Mobility Hubs\Project Files\900-CAD_GIS\910 BIM-CAD\900_Program Wide\Drawings (CAD)\60686415-ACM-GEN_ZZ-03-000-SH-ZZ-0001.dwg

Disclaimer
a. © National Transport Authority (NTA) 2024. This drawing is confidential and the copyright in it is owned by NTA. This drawing must not be either loaned, copied or otherwise reproduced in whole or in part or used for any purpose without the prior permission of NTA.
b. This drawing is to be used for the design element identified in the titlebox. Other information shown is to be considered indicative only. The drawing is to be read in conjunction with all other relevant design drawings.
c. O.S. data used for plans are printed under © Taithe Éireann - Surveying. All rights reserved. Licence Number CYAL50441785. All elevations are in metres and relate to OSI Geoid Model (OSGM15) Mean Head. All Co-ordinates are in Irish Transverse Mercator Grid (ITM) as defined by OSI active local GPS station.

d. Information concerning the position of apparatus shown on this drawing is based on drawings supplied by the utility owners and/or the utility works contractor, whilst every care has been taken in the preparation of this drawing, positions should be taken as approximate and are intended for general guidance only and no representation is made by the NTA as to the accuracy, completeness, sufficiency or otherwise of this drawing and the position of the apparatus. The information contained herein does not purport to be comprehensive or final as the apparatus is subject to being altered and/or superceded. Recipients should not rely on this information. Any liabilities are hereby expressly disclaimed.

e. The information contained herein has been provided by the NTA but does not purport to be comprehensive or final. Recipients should not rely on the information. Neither the NTA nor any of its directors, officers, employees, agents, stakeholders or advisers make any representation or warranty as to, or accept any liability or responsibility in relation to, the adequacy, accuracy, reasonableness or completeness of the information provided as part of this document or any matter on which the information is based (including but not limited to loss or damage arising as a result of reliance by recipients on the information or any part of it). Any liabilities are hereby expressly disclaimed.



Rev	Date	Drn	Chk'd	App'd	Description
M01	06/03/2026	EC	RC	AP	ISSUED FOR PLANNING
M02	10/04/2026	CB	RC	AP	ISSUED FOR PLANNING
M03	24/04/2026	CB	RC	AP	ISSUED FOR PLANNING

Client		Engineering Designer	
Date	Scale	@ A1	Drawn
24/04/2026		@ A3	CB
Phase	Checked	Approved	
STATUTORY PROCESS	RC	AP	

Programme Title			
NATIONAL MOBILITY HUBS PILOT			
Drawing Title			
DÚN LAOGHAIRE MOBILITY HUBS GENERAL ARRANGEMENT DRAWING SCHEDULE DÚN LAOGHAIRE-RATHDOWN COUNTY COUNCIL			
Drawing File Name	Sheet Number	Status	Rev
60686415-ACM-GEN_ZZ-03-0000-SH-ZZ-0002	2 of 3	S1	M03

DO NOT SCALE USE FIGURED DIMENSIONS ONLY

© 2026 Microsoft Corporation © 2026 Maxar © CNES (2026) Distribution Airbus DS

GENERAL ARRANGEMENT DRAWINGS

SITE NUMBER	SITE NAME	DRAWING FILE NAME	SITE LOCATION PLAN SHEET NUMBER
132	STILLORGAN ROAD (PRIORY OFFICE PARK)	60686415-ACM-GEO_GA-03-132-DR-CR-0001	39
134	STONEMASONS WAY	60686415-ACM-GEO_GA-03-134-DR-CR-0001	44
143	BALLINTEER ROAD	60686415-ACM-GEO_GA-03-143-DR-CR-0001	43
148	ROSEMOUNT MULVEY FC, ROSEMOUNT ESTATE	60686415-ACM-GEO_GA-03-148-DR-CR-0001	46
149	STILLORGAN ROAD (BOOTERSTOWN WOODBINE ROAD BUS STOP)	60686415-ACM-GEO_GA-03-149-DR-CR-0001	38
152	STILLORGAN ROAD (ST. THOMAS ROAD BUS STOP 2070)	60686415-ACM-GEO_GA-03-152-DR-CR-0001	37
153	STILLORGAN ROAD (RADISSON HOTEL BUS STOP 2009)	60686415-ACM-GEO_GA-03-153-DR-CR-0001	37
155	CROSS AVENUE, BLACKROCK	60686415-ACM-GEO_GA-03-155-DR-CR-0001	36
156	ROCK ROAD, BLACKROCK PARK	60686415-ACM-GEO_GA-03-156-DR-CR-0001	36
160	CONVENT ROAD, DÚN LAOGHAIRE	60686415-ACM-GEO_GA-03-160-DR-CR-0001	16
162	CARMANHALL ROAD	60686415-ACM-GEO_GA-03-162-DR-CR-0001	30
163	FOXROCK VILLAGE CAR PARK	60686415-ACM-GEO_GA-03-163-DR-CR-0001	22
165	NEWTOWNSMITH	60686415-ACM-GEO_GA-03-165-DR-CR-0001	11
168	SANDYFORD HALL RISE / SANDYFORD HALL VIEW	60686415-ACM-GEO_GA-03-168-DR-CR-0001	25
169	DLR LEXICON	60686415-ACM-GEO_GA-03-169-DR-CR-0001	16

C:\Users\Baili\Documents\AECOM EU ACC\CI_EUR\UKI_60686415_Mobility Hubs\Project Files\900-CAD_GIS\910 BIM-CAD\900_Program Wide\Drawings (CAD)\60686415-ACM-GEN_ZZ-03-000-SH-ZZ-0001.dwg

© 2026 Microsoft Corporation © 2026 Maxar © CNES (2026) Distribution Airbus DS

Disclaimer
 a. © National Transport Authority (NTA) 2024. This drawing is confidential and the copyright in it is owned by NTA. This drawing must not be either loaned, copied or otherwise reproduced in whole or in part or used for any purpose without the prior permission of NTA.
 b. This drawing is to be used for the design element identified in the titlebox. Other information shown is to be considered indicative only. The drawing is to be read in conjunction with all other relevant design drawings.
 c. O.S. data used for plans are printed under © Taithe Éireann - Surveying. All rights reserved. Licence Number CYAL50441785. All elevations are in metres and relate to OSI Geoid Model (OSGM15) Mean Head. All Co-ordinates are in Irish Transverse Mercator Grid (ITM) as defined by OSI active local GPS station.

d. Information concerning the position of apparatus shown on this drawing is based on drawings supplied by the utility owners and/or the utility works contractor, whilst every care has been taken in the preparation of this drawing, positions should be taken as approximate and are intended for general guidance only and no representation is made by the NTA as to the accuracy, completeness, sufficiency or otherwise of this drawing and the position of the apparatus. The information contained herein does not purport to be comprehensive or final as the apparatus is subject to being altered and/or superseded. Recipients should not rely on this information. Any liabilities are hereby expressly disclaimed.

e. The information contained herein has been provided by the NTA but does not purport to be comprehensive or final. Recipients should not rely on the information. Neither the NTA nor any of its directors, officers, employees, agents, stakeholders or advisers make any representation or warranty as to, or accept any liability or responsibility in relation to, the adequacy, accuracy, reasonableness or completeness of the information provided as part of this document or any matter on which the information is based (including but not limited to loss or damage arising as a result of reliance by recipients on the information or any part of it). Any liabilities are hereby expressly disclaimed.



Rev	Date	Drn	Chk'd	App'd	Description
M01	06/03/2026	EC	RC	AP	ISSUED FOR PLANNING
M02	10/04/2026	CB	RC	AP	ISSUED FOR PLANNING
M03	24/04/2026	CB	RC	AP	ISSUED FOR PLANNING

Client

Date: 24/04/2026
 Scale: @ A1 @ A3
 Phase: STATUTORY PROCESS

Engineering Designer

Drawn: CB
 Checked: RC
 Approved: AP

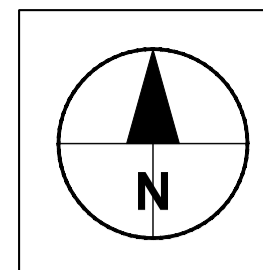
Programme Title: NATIONAL MOBILITY HUBS PILOT

Drawing Title: DÚN LAOGHAIRE MOBILITY HUBS GENERAL ARRANGEMENT DRAWING SCHEDULE DÚN LAOGHAIRE-RATHDOWN COUNTY COUNCIL

Drawing File Name: 60686415-ACM-GEN_ZZ-03-0000-SH-ZZ-0003

Sheet Number: 3 of 3
 Status: S1
 Rev: M03

DO NOT SCALE USE FIGURED DIMENSIONS ONLY



PROPOSED INFORMATION POLE

PROPOSED LOCATION OF SITE NOTICE

PROPOSED PAVEMENT WITH DESIRABLE 2% CROSSFALL TOWARDS THE CARRIAGEWAY TO ENSURE EXISTING DRAINAGE PATTERNS ARE MAINTAINED

1 No. PROPOSED E-SCOOTER PARKING STAND

5 No. PROPOSED SHEFFIELD BICYCLE STANDS

STILLORGAN ROAD

EXISTING SHEFFIELD BICYCLE STANDS TO BE RELOCATED

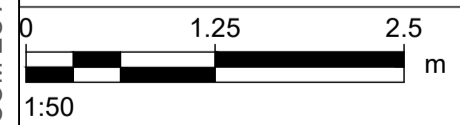
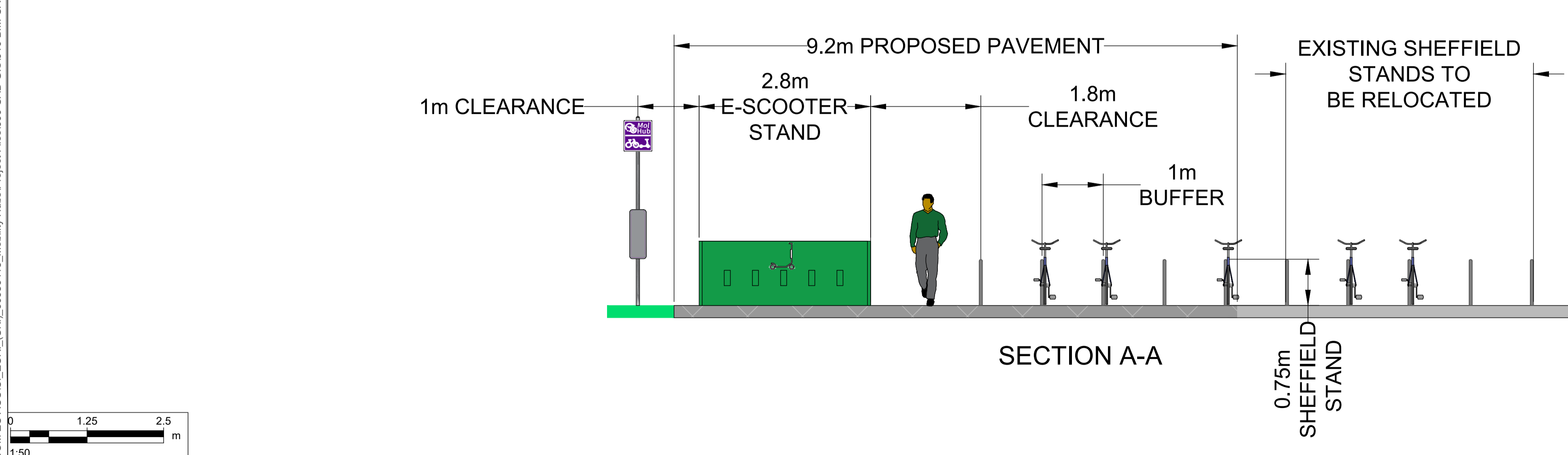
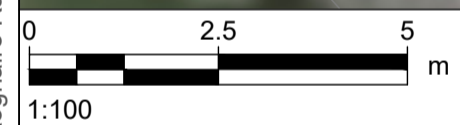
BUS SHELTER

LEGEND:

- SITE EXTENTS
- PROPOSED SHEFFIELD BICYCLE STANDS WITH TAPPING RAILS
- PROPOSED SHEFFIELD BICYCLE STANDS
- PROPOSED SINGLE E-SCOOTER PARKING STAND
- PROPOSED INFORMATION POLE
- PROPOSED GREEN ROAD MARKINGS
- PROPOSED PAVEMENT
- EXISTING KERB
- EXISTING FOOTPATH
- EXISTING CYCLE TRACK
- EXISTING LANDSCAPING
- EXISTING SHEFFIELD STAND
- EXISTING TACTILE PAVING TO BE RETAINED
- EXISTING GULLY TO BE RETAINED
- EXISTING LIGHTING COLUMN
- EXISTING BUS SHELTER TO BE RETAINED
- EXISTING BIN TO BE RETAINED
- EXISTING FENCE
- EXISTING ROAD MARKINGS
- PROPOSED LOCATION OF SITE NOTICE

NOTES:

1. THIS DRAWING IS BASED OFF OS MAPPING INFORMATION AND INFORMATION GATHERED ON SITE. ALL DIMENSIONS AND PROPOSALS SHOULD BE CHECKED ON SITE BY THE CONTRACTOR PRIOR TO COMMENCEMENT OF WORKS.
2. NO TOPOGRAPHICAL SURVEY WAS CARRIED OUT PRIOR TO DESIGN.
3. NO UTILITY SURVEY HAS BEEN CARRIED OUT. IT WILL BE THE RESPONSIBILITY OF THE CONTRACTOR TO CARRY OUT APPROPRIATE SURVEYS TO DETERMINE THE EXTENT OF UTILITIES.
4. INDICATIVE ROAD MARKINGS ARE SHOWN BASED ON OS MAPPING INFORMATION AND AERIAL IMAGERY. ROAD MARKING LAYOUT TO BE CHECKED AND CONFIRMED ON SITE BY THE CONTRACTOR.



Disclaimer

a. © National Transport Authority (NTA) 2024. This drawing is confidential and the copyright in it is owned by NTA. This drawing must not be either loaned, copied or otherwise reproduced in whole or in part or used for any purpose without the prior permission of NTA.

b. This drawing is to be used for the design element identified in the titlebox. Other information shown is to be considered indicative only. The drawing is to be read in conjunction with all other relevant design drawings.

c. O.S. data used for plans are printed under © Tallte Éireann - Surveying. All rights reserved. Licence Number CYAL50441785. All elevations are in metres and relate to OSI Geoid Model (OSGM15) Mean Head. All Co-ordinates are in Irish Transverse Mercator Grid (ITM) as defined by OSI active local GPS station.

d. Information concerning the position of apparatus shown on this drawing is based on drawings supplied by the utility owners and/or the utility works contractor, whilst every care has been taken in the preparation of this drawing, positions should be taken as approximate and are intended for general guidance only and no representation is made by the NTA as to the accuracy, completeness, sufficiency or otherness of this drawing and the position of the apparatus. The information contained herein does not purport to be comprehensive or final as the apparatus is subject to being altered and/or superceded. Recipients should not rely on this information. Any liabilities are hereby expressly disclaimed.

e. The information contained herein has been provided by the NTA but does not purport to be comprehensive or final. Recipients should not rely on the information. Neither the NTA nor any of its directors, officers, employees, agents, stakeholders or advisers make any representation or warranty as to, or accept any liability or responsibility in relation to, the adequacy, accuracy, reasonableness or completeness of the information provided as part of this document or any matter on which the information is based (including but not limited to loss or damage arising as a result of reliance by recipients on the information or any part of it). Any liabilities are hereby expressly disclaimed.



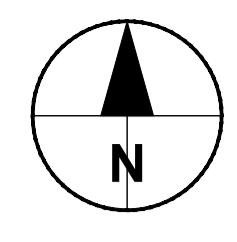
Rev	Date	Drm	Chk'd	App'd	Description
M01	06/03/2026	CB	RC	AP	ISSUED FOR PLANNING
M02	24/04/2026	CB	RC	AP	ISSUED FOR PLANNING

Client dlr NTA Comhairle Contae na h-Uíbhíochá / Oideas Náisiúnta Iompar National Transport Authority		Engineering Designer AECOM	
Date 24/04/2026	Scale 1:100 @ A1 1:200 @ A3	Drawn CB	Checked RC
Phase STATUTORY PROCESS	Approved AP		

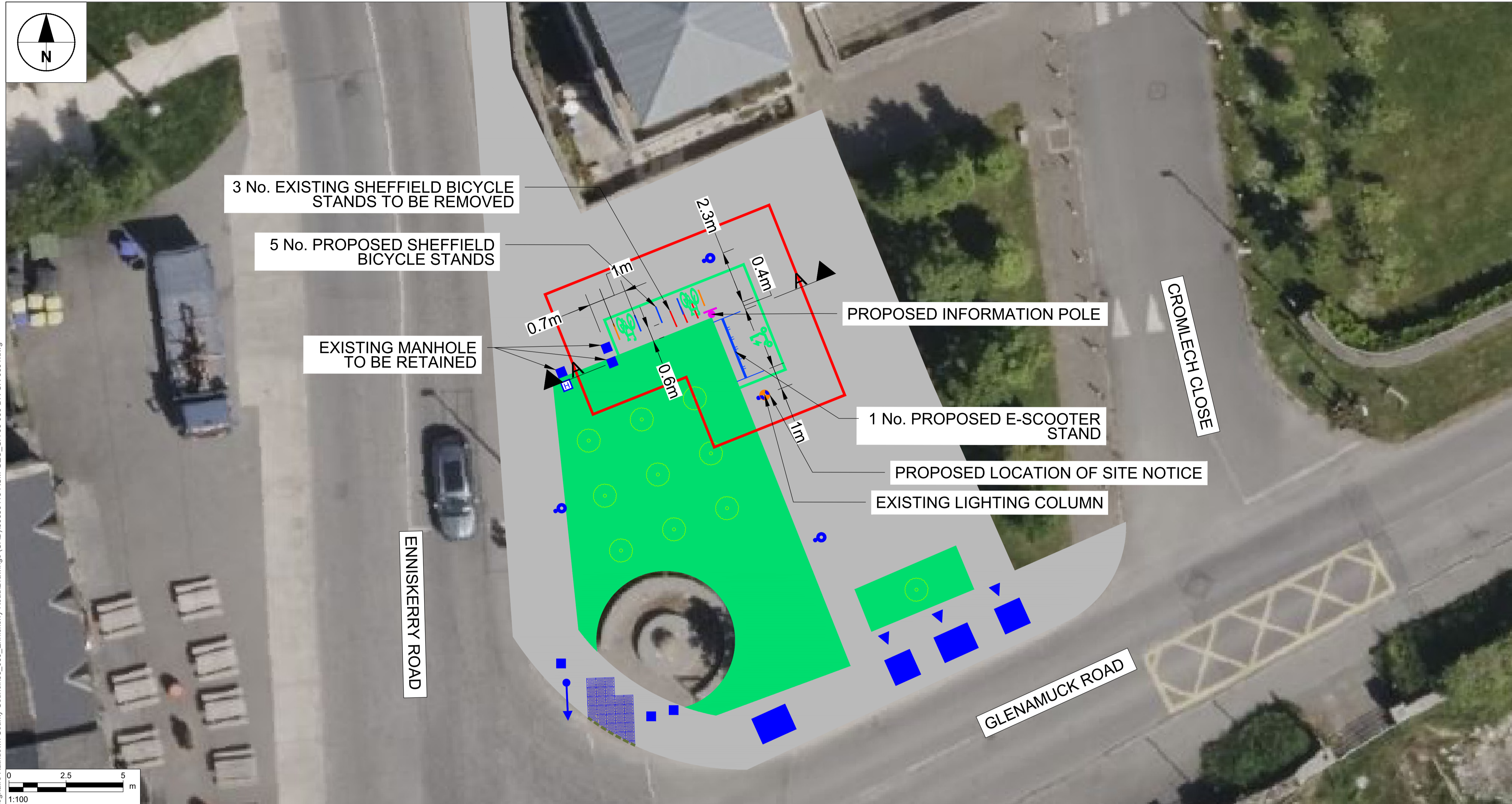
Programme Title NATIONAL MOBILITY HUBS PILOT			
Drawing Title SITE 26 - STILLORGAN ROAD (SEAFIELD ROAD BUS STOP 2008) GENERAL ARRANGEMENT DÚN LAOGHAIRE-RATHDOWN COUNTY COUNCIL			
Drawing File Name 60686415-ACM-GEO_GA_03-026-DR-CR-0001	Sheet Number 1 of 1	Status S1	Rev M02

DO NOT SCALE USE FIGURED DIMENSIONS ONLY

C:\Users\Baili\OneDrive\ACCOM EU ACCOCI_EUR\UK\1_60686415-Mobility Hubs\Project Files\900-CAD GIS\910 BIM-CAD\903_Dun Laoghaire Rathdown County Council\03_026_Stillorgan Road\Drawings (CAD)\60686415-ACM-GEO_GA-03-026-DR-CR-0001.dwg

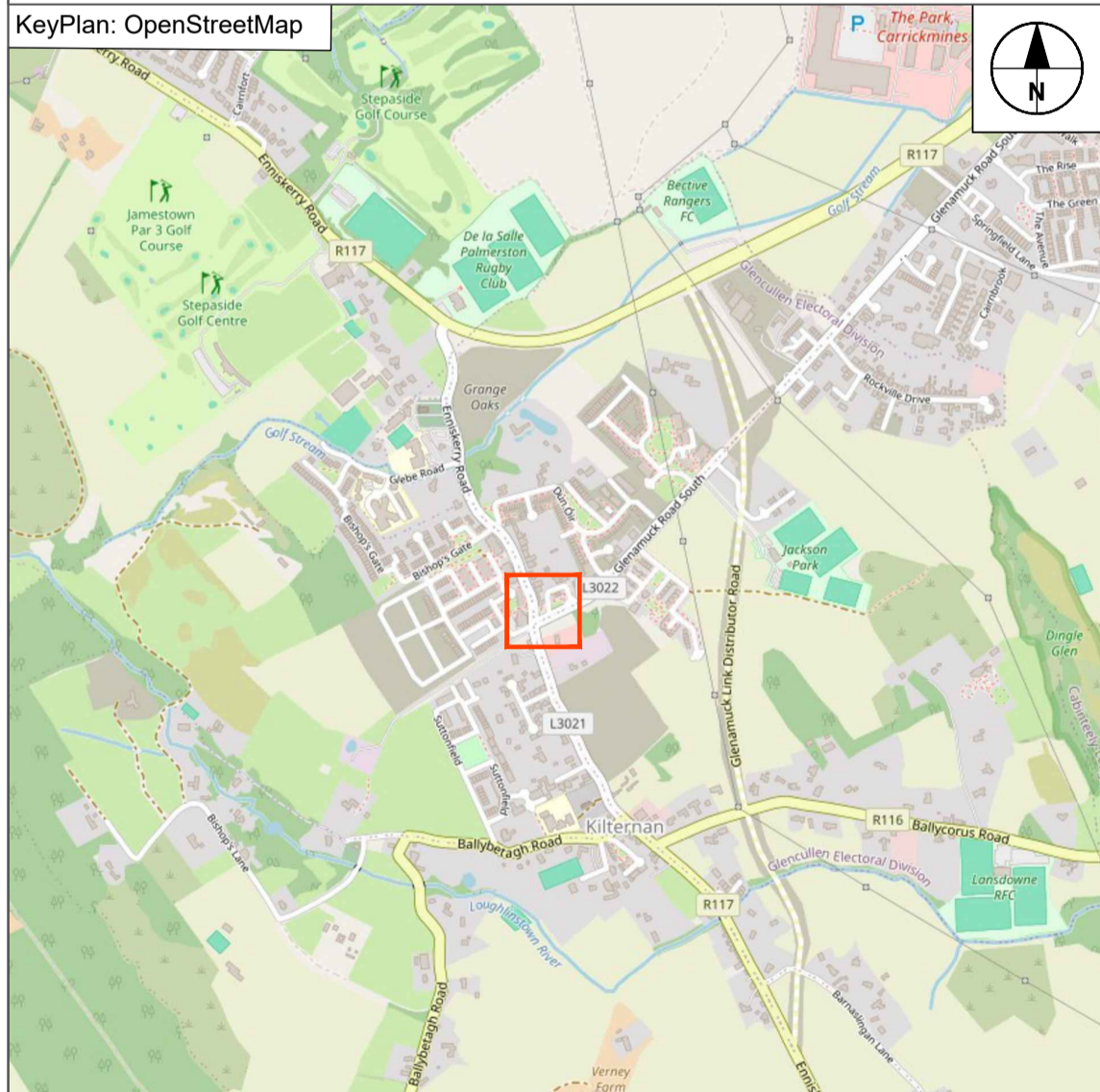
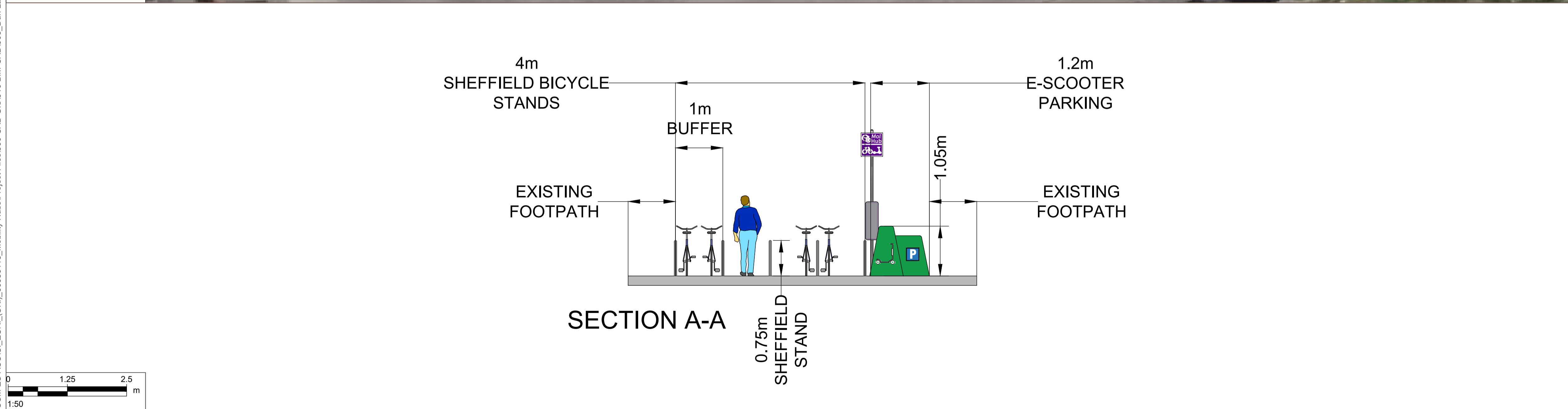


C:\Users\Baili\OneDrive\AECOM_EU\Projects\030_Enniskerry Road\Drawings\CAD\60686415-ACM-GEO_GA-03-030-DR-CR-0001.dwg



- NOTES:**
1. THIS DRAWING IS BASED OFF OS MAPPING INFORMATION AND INFORMATION GATHERED ON SITE. ALL DIMENSIONS AND PROPOSALS SHOULD BE CHECKED ON SITE BY THE CONTRACTOR PRIOR TO COMMENCEMENT OF WORKS.
 2. NO TOPOGRAPHICAL SURVEY WAS CARRIED OUT PRIOR TO DESIGN.
 3. NO UTILITY SURVEY HAS BEEN CARRIED OUT. IT WILL BE THE RESPONSIBILITY OF THE CONTRACTOR TO CARRY OUT APPROPRIATE SURVEYS TO DETERMINE THE EXTENT OF UTILITIES.
 4. INDICATIVE ROAD MARKINGS ARE SHOWN BASED ON OS MAPPING INFORMATION AND AERIAL IMAGERY. ROAD MARKING LAYOUT TO BE CHECKED AND CONFIRMED ON SITE BY THE CONTRACTOR.

- LEGEND:**
- SITE EXTENTS
 - PROPOSED SHEFFIELD BICYCLE STANDS
 - PROPOSED SHEFFIELD BICYCLE STANDS WITH TAPPING RAILS
 - PROPOSED SINGLE E-SCOOTER PARKING STAND
 - PROPOSED INFORMATION POLE
 - PROPOSED GREEN ROAD MARKINGS
 - EXISTING FOOTPATH
 - EXISTING LANDSCAPING
 - EXISTING DROPPED KERB
 - EXISTING LIGHT COLUMN TO BE RETAINED
 - EXISTING MANHOLE TO BE RETAINED
 - EXISTING SHEFFIELD BICYCLE STAND TO BE REMOVED
 - EXISTING FIRE HYDRANT TO BE RETAINED
 - EXISTING TACTILE PAVING TO BE RETAINED
 - ➔ EXISTING TRAFFIC LIGHT TO BE RETAINED
 - EXISTING TREES TO BE RETAINED
 - PROPOSED LOCATION OF SITE NOTICE



Disclaimer

a. © National Transport Authority (NTA) 2024. This drawing is confidential and the copyright in it is owned by NTA. This drawing must not be either loaned, copied or otherwise reproduced in whole or in part or used for any purpose without the prior permission of NTA.

b. This drawing is to be used for the design element identified in the titlebox. Other information shown is to be considered indicative only. The drawing is to be read in conjunction with all other relevant design drawings.

c. O.S. data used for plans are printed under © Taitte Éireann - Surveying. All rights reserved. Licence Number CYAL50441785. All elevations are in metres and relate to OSI Geoid Model (OSGM15) Mean Head. All Co-ordinates are in Irish Transverse Mercator Grid (ITM) as defined by OSI active local GPS station.

d. Information concerning the position of apparatus shown on this drawing is based on drawings supplied by the utility owners and/or the utility works contractor, whilst every care has been taken in the preparation of this drawing, positions should be taken as approximate and are intended for general guidance only and no representation is made by the NTA as to the accuracy, completeness, sufficiency or otherwise of this information and the position of the apparatus. The information contained herein does not purport to be comprehensive or final as the apparatus is subject to being altered and/or superceded. Recipients should not rely on this information. Any liabilities are hereby expressly disclaimed.

e. The information contained herein has been provided by the NTA but does not purport to be comprehensive or final. Recipients should not rely on the information. Neither the NTA nor any of its directors, officers, employees, agents, stakeholders or advisers make any representation or warranty as to, or accept any liability or responsibility in relation to, the adequacy, accuracy, reasonableness or completeness of this information provided as part of this document or any matter on which the information is based (including but not limited to loss or damage arising as a result of reliance by recipients on the information or any part of it). Any liabilities are hereby expressly disclaimed.

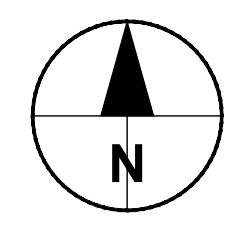


Rev	Date	Drn	Chk'd	App'd	Description
M01	06/03/2026	CB	RC	AP	ISSUED FOR PLANNING
M02	24/04/2026	CB	RC	AP	ISSUED FOR PLANNING

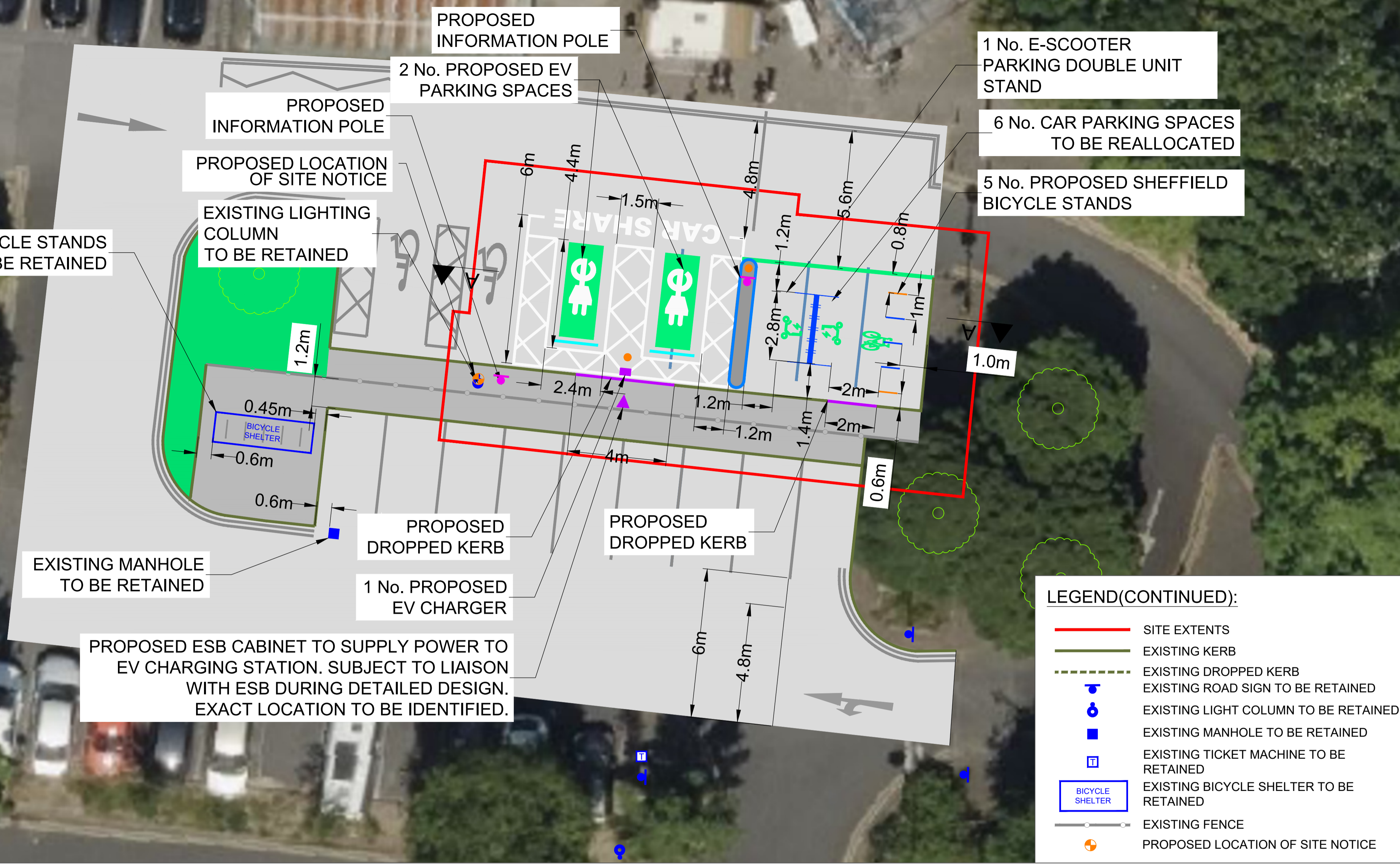
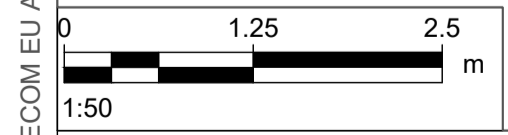
Client		Engineering Designer	
Date	Scale	Drawn	Checked
24/04/2026	1:100 @ A1 1:200 @ A3	CB	RC
Phase	STATUTORY PROCESS		
Approved	AP		

Programme Title			
NATIONAL MOBILITY HUBS PILOT			
Drawing Title			
SITE 30 - ENNISKERRY ROAD, KILTIERNAN GENERAL ARRANGEMENT DÚN LAOGHAIRE-RATHDOWN COUNTY COUNCIL			
Drawing File Name	Sheet Number	Status	Rev
60686415-ACM-GEO_GA-03-030-DR-CR-0001	1 of 1	S1	M02

DO NOT SCALE USE FIGURED DIMENSIONS ONLY



C:\Users\Baili\Documents\AECOM_EU ACC\CI_EUR1_(UK)_60686415-ACM-GEO-CAD-03-033-DR-CR-0001.dwg



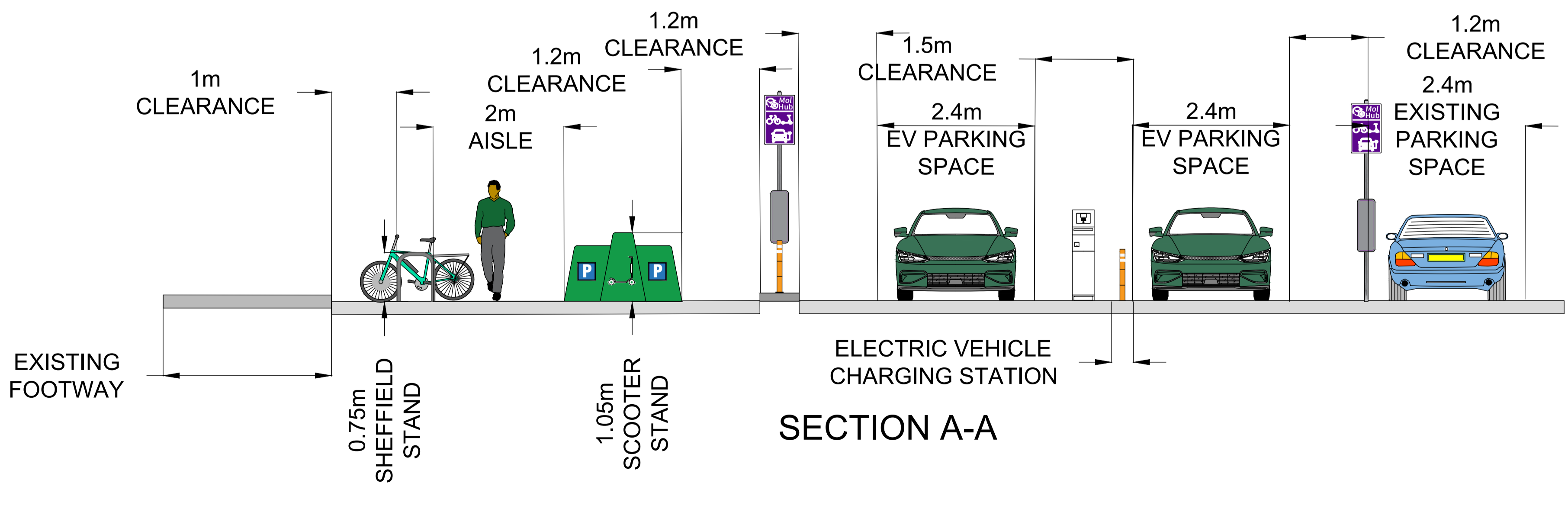
LEGEND (CONTINUED):

- SITE EXTENTS
- EXISTING KERB
- EXISTING DROPPED KERB
- EXISTING ROAD SIGN TO BE RETAINED
- EXISTING LIGHT COLUMN TO BE RETAINED
- EXISTING MANHOLE TO BE RETAINED
- EXISTING TICKET MACHINE TO BE RETAINED
- EXISTING BICYCLE SHELTER TO BE RETAINED
- EXISTING FENCE
- PROPOSED LOCATION OF SITE NOTICE

- NOTES:**
- THIS DRAWING IS BASED OFF OS MAPPING INFORMATION AND INFORMATION GATHERED ON SITE. ALL DIMENSIONS AND PROPOSALS SHOULD BE CHECKED ON SITE BY THE CONTRACTOR PRIOR TO COMMENCEMENT OF WORKS.
 - NO TOPOGRAPHICAL SURVEY WAS CARRIED OUT PRIOR TO DESIGN.
 - NO UTILITY SURVEY HAS BEEN CARRIED OUT. IT WILL BE THE RESPONSIBILITY OF THE CONTRACTOR TO CARRY OUT APPROPRIATE SURVEYS TO DETERMINE THE EXTENT OF UTILITIES.
 - INDICATIVE ROAD MARKINGS ARE SHOWN BASED ON OS MAPPING INFORMATION AND AERIAL IMAGERY. ROAD MARKING LAYOUT TO BE CHECKED AND CONFIRMED ON SITE BY THE CONTRACTOR.
 - LOCATION HAS BEEN SELECTED WITH THE ASSUMPTION THAT SUFFICIENT POWER AND CONNECTIONS FOR EV CHARGING STATION AND MINI PILLAR ARE FEASIBLE. SUBJECT TO LIAISON WITH ESB.

LEGEND:

- PROPOSED SHEFFIELD BICYCLE STANDS
- PROPOSED SHEFFIELD BICYCLE STANDS WITH TAPPING RAILS
- PROPOSED DOUBLE E-SCOOTER PARKING STAND
- PROPOSED INFORMATION POLE
- PROPOSED BOLLARD
- PROPOSED ELECTRIC VEHICLE CHARGING STATION
- PROPOSED ESB MINI PILLAR
- PROPOSED DROPPED KERB
- PROPOSED RUBBER KERB
- PROPOSED UPSTAND KERB
- PROPOSED COLOUR SURFACING
- PROPOSED TRAFFIC ISLAND
- PROPOSED GREEN ROAD MARKINGS
- PROPOSED WHITE ROAD MARKINGS
- EXISTING ROAD MARKINGS TO BE REMOVED
- EXISTING ROAD MARKINGS TO BE RETAINED
- EXISTING FOOTPATH
- EXISTING CARRIAGEWAY



Disclaimer

a. © National Transport Authority (NTA) 2024. This drawing is confidential and the copyright in it is owned by NTA. This drawing must not be either loaned, copied or otherwise reproduced in whole or in part or used for any purpose without the prior permission of NTA.

b. This drawing is to be used for the design element identified in the titleblock. Other information shown is to be considered indicative only. The drawing is to be read in conjunction with all other relevant design drawings.

c. O.S. data used for plans are printed under © Talte Éireann - Surveying. All rights reserved. Licence Number CYAL50441785. All elevations are in metres and relate to OSI Geoid Model (OSGM15) Mean Head. All Co-ordinates are in Irish Transverse Mercator Grid (ITM) as defined by OSI active local GPS station.

d. Information concerning the position of apparatus shown on this drawing is based on drawings supplied by the utility owners and/or the utility works contractor, whilst every care has been taken in the preparation of this drawing, positions should be taken as approximate and are intended for general guidance only and no representation is made by the NTA as to the accuracy, completeness, sufficiency or otherwise of this drawing and the position of the apparatus. The information contained herein does not purport to be comprehensive or final as the apparatus is subject to being altered and/or superseded. Recipients should not rely on this information. Any liabilities are hereby expressly disclaimed.

e. The information contained herein has been provided by the NTA but does not purport to be comprehensive or final. Recipients should not rely on the information. Neither the NTA nor any of its directors, officers, employees, agents, stakeholders or advisers make any representation or warranty as to, or accept any liability or responsibility in relation to, the adequacy, accuracy, reasonableness or completeness of the information provided as part of this document or any matter on which the information is based (including but not limited to loss or damage arising as a result of reliance by recipients on the information or any part of it). Any liabilities are hereby expressly disclaimed.



Rev	Date	Drm	Chk'd	App'd	Description
M01	06/03/2026	CB	RC	AP	ISSUED FOR PLANNING
M02	24/04/2026	CB	RC	AP	ISSUED FOR PLANNING

Client: **dlr NTA**
Comhairle Contae na h-Uachtaráine / Oideas Náisiúnta Iompar / National Transport Authority

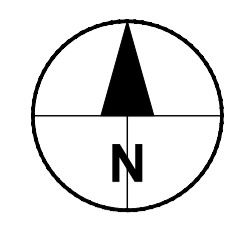
Engineering Designer: **AECOM**

Date	Scale	@ A1	Drawn	Checked	Approved
24/04/2026	1:100 1:200	@ A3	CB	RC	AP

Phase: STATUTORY PROCESS

Programme Title: NATIONAL MOBILITY HUBS PILOT			
Drawing Title: SITE 33 - SALTHILL AND MONKSTOWN DART STATION GENERAL ARRANGEMENT DÚN LAOGHAIRE-RATHDOWN COUNTY COUNCIL			
Drawing File Name	Sheet Number	Status	Rev
60686415-ACM-GEO-GA-03-033-DR-CR-0001	1 of 1	S1	M02

DO NOT SCALE USE FIGURED DIMENSIONS ONLY



EXISTING ROAD SIGN TO BE REMOVED

PROPOSED INFORMATION POLE

EXISTING GULLIES TO BE RETAINED

PROPOSED LOCATION OF SITE NOTICE

PROPOSED MINI PILLAR TO CONNECT EV CHARGING STATION TO ESB POWER SUPPLY. SUBJECT TO LIAISON WITH ESB DURING DETAILED DESIGN. EXACT LOCATION TO BE IDENTIFIED ON SITE. APPLICATION FOR ESB CONNECTION TO BE DONE DURING DETAILED DESIGN. POTENTIAL CLASHES WITH EXISTING UNDERGROUND UTILITIES.

PROPOSED 1 No. EV CHARGER

2 No. EXISTING ROAD SIGNS TO BE RETAINED

10 No. PROPOSED SHEFFIELD BICYCLE STANDS

EXISTING DROPPED KERB

1 No. DOUBLE E-SCOOTER STAND

PROPOSED INFORMATION SIGN

EXISTING ISLAND AND LANDSCAPING TO BE REMOVED

PROPOSED PAVEMENT WITH DESIRABLE 2% CROSSFALL TOWARDS THE CARRIAGEWAY TO ENSURE EXISTING DRAINAGE PATTERNS ARE MAINTAINED

PROPOSED DROPPED KERB

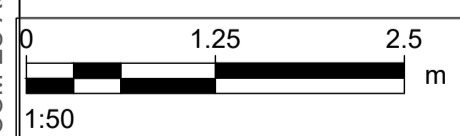
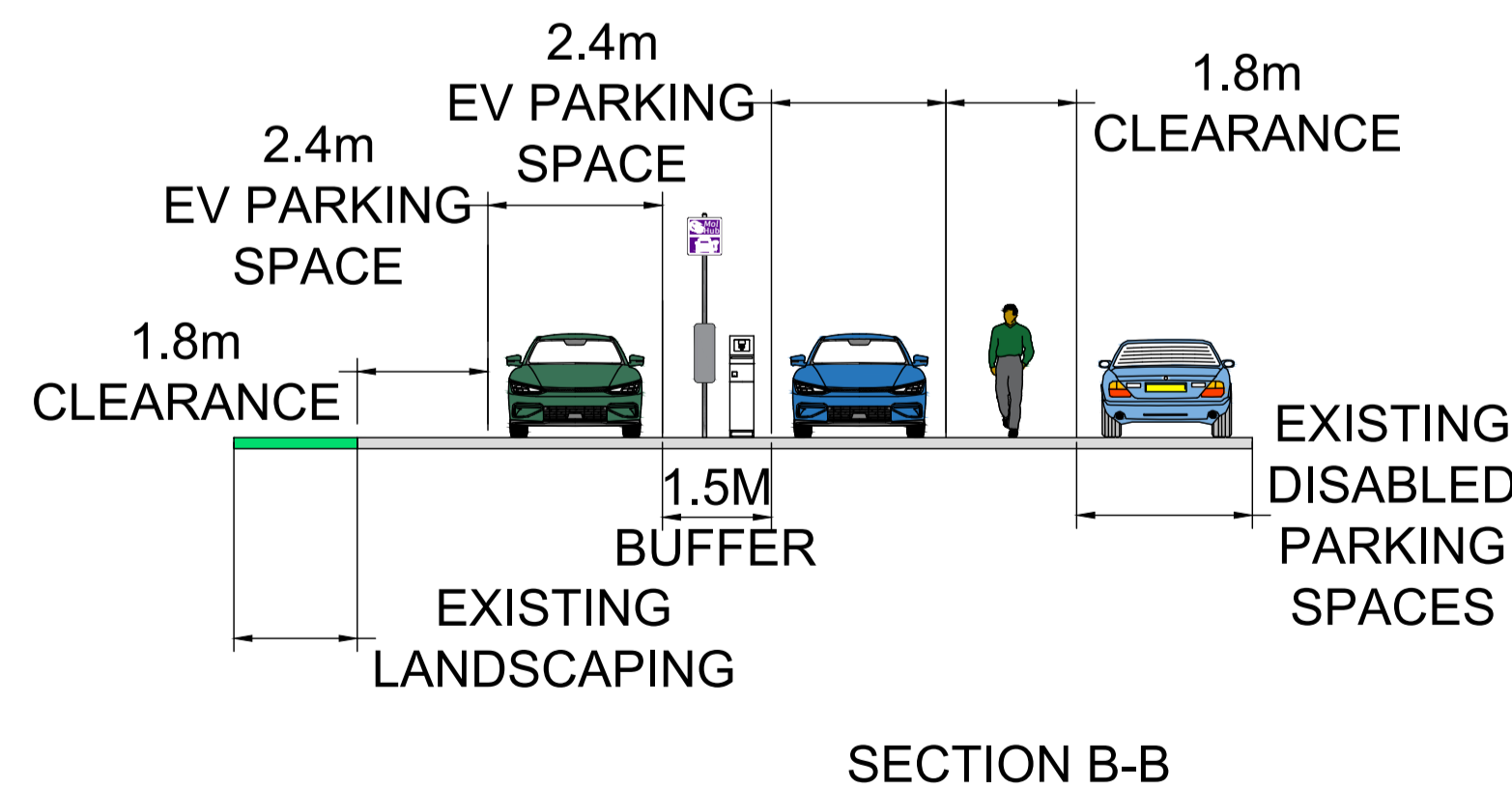
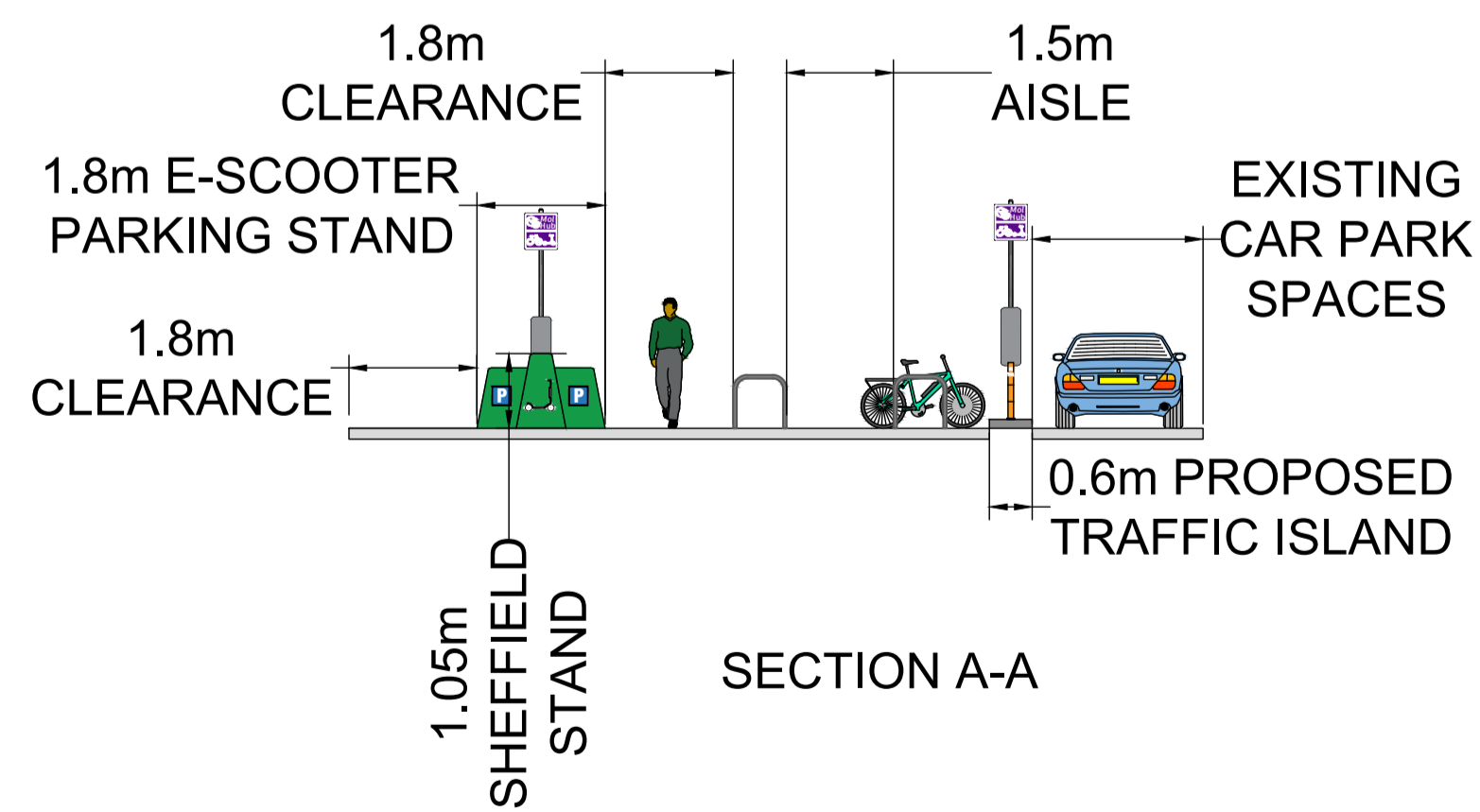
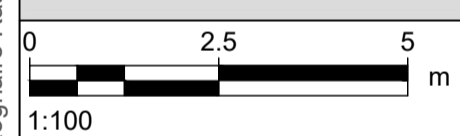
LEGEND:

- SITE EXTENTS
- PROPOSED SHEFFIELD BICYCLE STAND
- PROPOSED SHEFFIELD BICYCLE STAND WITH TAPPING RAILS
- PROPOSED DOUBLE E-SCOOTER PARKING STAND
- PROPOSED INFORMATION POLE
- PROPOSED BOLLARD
- PROPOSED ELECTRIC VEHICLE CHARGING STATION
- PROPOSED ESB MINI PILLAR
- PROPOSED DROPPED KERB
- PROPOSED RUBBER KERB
- PROPOSED COLOUR SURFACING
- PROPOSED WHITE ROAD MARKINGS
- PROPOSED GREEN ROAD MARKINGS
- PROPOSED PAVEMENT
- PROPOSED FOOTPATH/ISLAND
- EXISTING ROAD MARKINGS TO BE REMOVED
- EXISTING ROAD MARKINGS TO BE RETAINED
- EXISTING FOOTPATH
- EXISTING CARRIAGEWAY
- EXISTING LANDSCAPING
- EXISTING DROPPED KERB
- EXISTING KERB
- PROPOSED KERB
- EXISTING LIGHT COLUMN TO BE RETAINED
- EXISTING GULLY TO BE RETAINED
- EXISTING ROAD SIGN TO BE RETAINED
- EXISTING ROAD SIGN TO BE REMOVED
- EXISTING MANHOLE TO BE RETAINED
- PROPOSED LOCATION OF SITE NOTICE

NOTES:

- THIS DRAWING IS BASED OFF OS MAPPING INFORMATION AND INFORMATION GATHERED ON SITE. ALL DIMENSIONS AND PROPOSALS SHOULD BE CHECKED ON SITE BY THE CONTRACTOR PRIOR TO COMMENCEMENT OF WORKS.
- NO TOPOGRAPHICAL SURVEY WAS CARRIED OUT PRIOR TO DESIGN.
- NO UTILITY SURVEY HAS BEEN CARRIED OUT. IT WILL BE THE RESPONSIBILITY OF THE CONTRACTOR TO CARRY OUT APPROPRIATE SURVEYS TO DETERMINE THE EXTENT OF UTILITIES.
- INDICATIVE ROAD MARKINGS ARE SHOWN BASED ON OS MAPPING INFORMATION AND AERIAL IMAGERY. ROAD MARKING LAYOUT TO BE CHECKED AND CONFIRMED ON SITE BY THE CONTRACTOR.

C:\Users\Baili\OneDrive\Work\AECOM_EU\ACCC\CI_EUR\UK\60686415-ACM-GEO_GA-03-034-DR-CR-0001.dwg



Disclaimer

a. © National Transport Authority (NTA) 2024. This drawing is confidential and the copyright in it is owned by NTA. This drawing must not be either loaned, copied or otherwise reproduced in whole or in part or used for any purpose without the prior permission of NTA.

b. This drawing is to be used for the design element identified in the title block. Other information shown is to be considered indicative only. The drawing is to be read in conjunction with all other relevant design drawings.

c. O.S. data used for plans are printed under © Talte Éireann - Surveying. All rights reserved. Licence Number CYAL50441785. All elevations are in metres and relate to OSI Geoid Model (OSGM15) Mean Head. All Co-ordinates are in Irish Transverse Mercator Grid (ITM) as defined by OSI active local GPS station.

d. Information concerning the position of apparatus shown on this drawing is based on drawings supplied by the utility owners and/or the utility works contractor, whilst every care has been taken in the preparation of this drawing, positions should be taken as approximate and are intended for general guidance only and no representation is made by the NTA as to the accuracy, completeness, sufficiency or otherness of the information provided and the position of the apparatus. The information contained herein does not purport to be comprehensive or final as the apparatus is subject to being altered and/or superseded. Recipients should not rely on this information. Any liabilities are hereby expressly disclaimed.

e. The information contained herein has been provided by the NTA but does not purport to be comprehensive or final. Recipients should not rely on the information. Neither the NTA nor any of its directors, officers, employees, agents, stakeholders or advisers make any representation or warranty as to, or accept any liability or responsibility in relation to, the adequacy, accuracy, reasonableness or completeness of the information provided as part of this document or any matter on which the information is based (including but not limited to loss or damage arising as a result of reliance by recipients on the information or any part of it). Any liabilities are hereby expressly disclaimed.



Rev	Date	Drn	Chk'd	App'd	Description
M01	06/03/2026	CB	RC	AP	ISSUED FOR PLANNING
M02	24/06/2026	CB	RC	AP	ISSUED FOR PLANNING

Client: **dlr NTA**
Comhairle Contae County Council / Oidáris Náisiúnta Iomparáil National Transport Authority

Date: 24/04/2026 | Scale: 1:100 @ A1, 1:200 @ A3

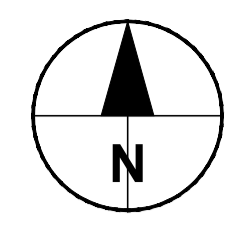
Phase: STATUTORY PROCESS

Engineering Designer: **AECOM**

Drawn: CB | Checked: RC | Approved: AP

Programme Title: NATIONAL MOBILITY HUBS PILOT			
Drawing Title: SITE 34 - HARBOUR ROAD, DÚN LAOGHAIRE GENERAL ARRANGEMENT DÚN LAOGHAIRE-RATHDOWN COUNTY COUNCIL			
Drawing File Name: 60686415-ACM-GEO_GA-03-034-DR-CR-0001	Sheet Number: 1 of 1	Status: S1	Rev: M02

DO NOT SCALE USE FIGURED DIMENSIONS ONLY



EXISTING DISABLED CAR PARK ROAD SIGN TO BE RETAINED

2 NO. EXISTING EV PARK ROAD SIGNS TO BE RETAINED

EXISTING CAR SHARE ROAD SIGN TO BE RETAINED

2 No. EXISTING ROAD SIGNS TO BE REMOVED

PROPOSED MINI PILLAR TO CONNECT EV CHARGING STATION TO ESB POWER SUPPLY. SUBJECT TO LIAISON WITH ESB DURING DETAILED DESIGN. EXACT LOCATION TO BE IDENTIFIED ON SITE. APPLICATION FOR ESB CONNECTION TO BE DONE DURING DETAILED DESIGN. POTENTIAL CLASHES WITH EXISTING UNDERGROUND UTILITIES.

1 No. EV CHARGER

PROPOSED INFORMATION POLE

2 No. EV PARKING SPACES

4 No. EXISTING CAR PARK SPACES TO BE REALLOCATED

EXISTING ROAD SIGN TO BE RETAINED

2 No. EXISTING CAR PARK SPACES TO BE REALLOCATED

EXISTING MANHOLE TO BE RETAINED

PROPOSED INFORMATION POLE

PROPOSED LOCATION OF SITE NOTICE

BLACKROCK DART STATION CAR PARK

EXISTING GULLY TO BE RETAINED

20 No. EXISTING SHEFFIELD BICYCLE STANDS UNDER BIKE SHELTER

4 No. EXISTING SHEFFIELD BICYCLE STANDS TO BE REMOVED

6No. EXISTING SHEFFIELD BICYCLE STANDS TO BE RETAINED

4No. PROPOSED SHEFFIELD BICYCLE STANDS

PROPOSED BOLLARDS

1 No. E-CARGO BICYCLE PARKING BAY

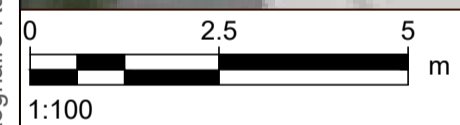
EXISTING LIGHTING COLUMN TO BE RETAINED

NOTES:

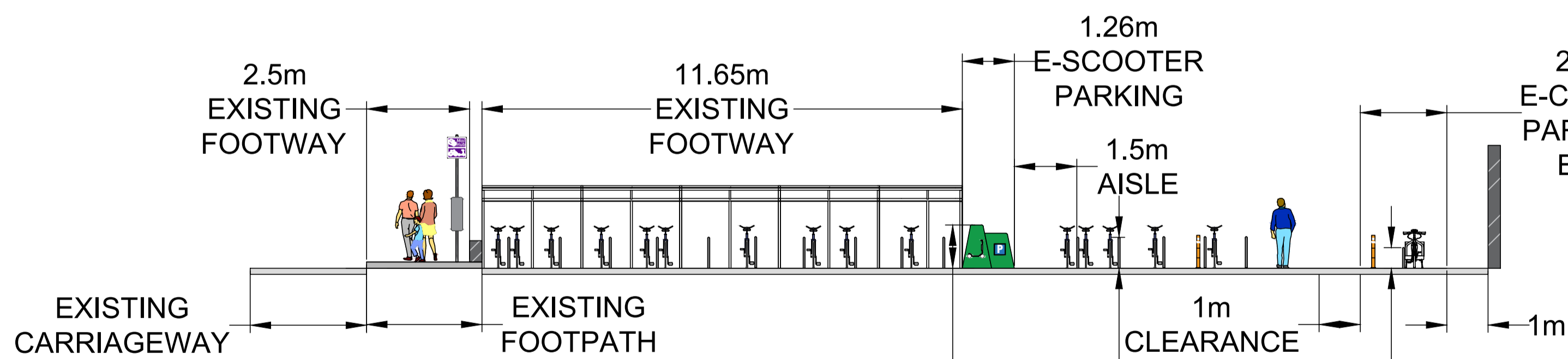
1. THIS DRAWING IS BASED OFF OS MAPPING INFORMATION AND INFORMATION GATHERED ON SITE. ALL DIMENSIONS AND PROPOSALS SHOULD BE CHECKED ON SITE BY THE CONTRACTOR PRIOR TO COMMENCEMENT OF WORKS.
2. NO TOPOGRAPHICAL SURVEY WAS CARRIED OUT PRIOR TO DESIGN.
3. NO UTILITY SURVEY HAS BEEN CARRIED OUT. IT WILL BE THE RESPONSIBILITY OF THE CONTRACTOR TO CARRY OUT APPROPRIATE SURVEYS TO DETERMINE THE EXTENT OF UTILITIES.
4. INDICATIVE ROAD MARKINGS ARE SHOWN BASED ON OS MAPPING INFORMATION AND AERIAL IMAGERY. ROAD MARKING LAYOUT TO BE CHECKED AND CONFIRMED ON SITE BY THE CONTRACTOR.

LEGEND:

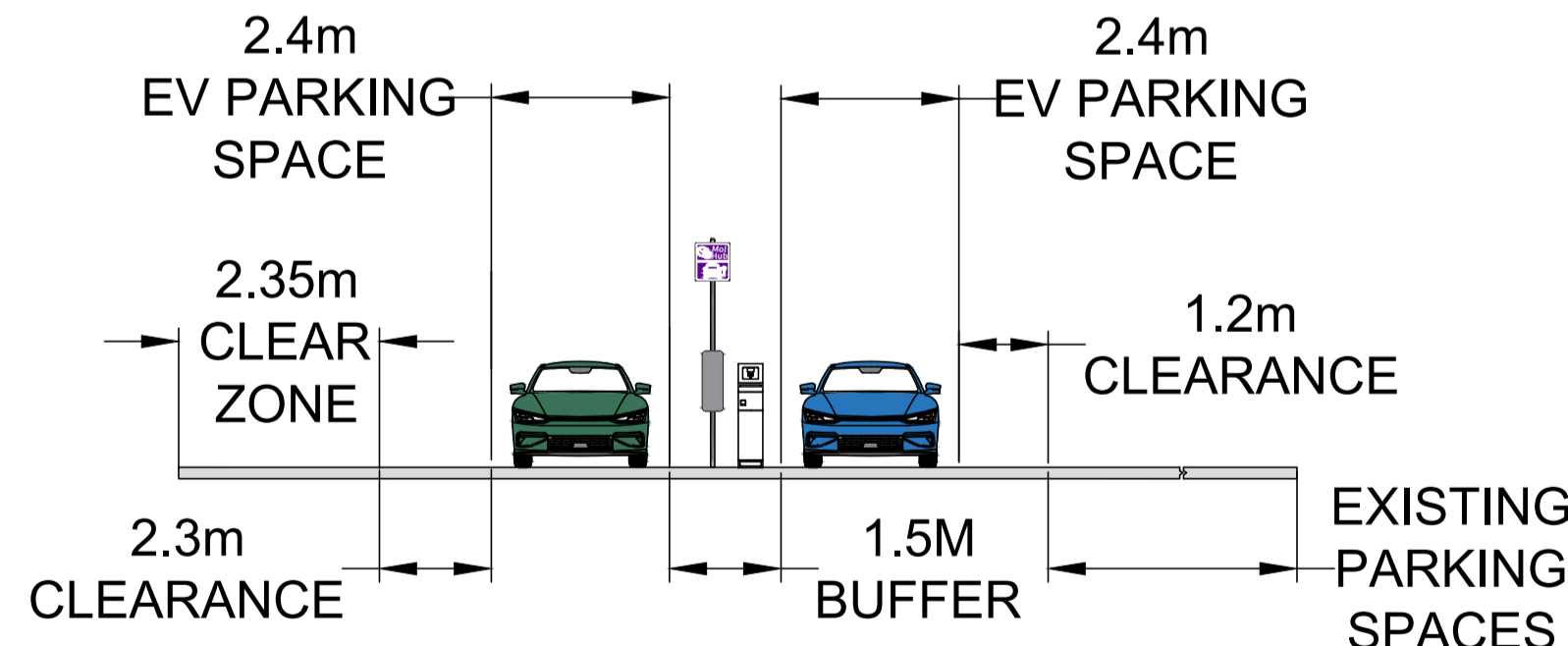
- SITE EXTENTS
- PROPOSED SHEFFIELD BICYCLE STANDS
- PROPOSED SHEFFIELD BICYCLE STANDS WITH TAPPING RAILS
- PROPOSED E-CARGO BICYCLE STANDS
- PROPOSED SINGLE E-SCOOTER PARKING STAND
- PROPOSED INFORMATION POLE
- PROPOSED BOLLARD
- PROPOSED ELECTRIC VEHICLE CHARGING STATION
- ▲ PROPOSED ESB MINI PILLAR
- PROPOSED RUBBER KERB
- PROPOSED COLOUR SURFACING
- PROPOSED WHITE ROAD MARKINGS
- PROPOSED GREEN ROAD MARKINGS
- EXISTING ROAD MARKINGS TO BE REMOVED
- EXISTING ROAD MARKINGS TO BE RETAINED
- EXISTING FOOTPATH
- EXISTING CARRIAGEWAY
- EXISTING WALL
- PROPOSED SITE NOTICE



© 2025 Microsoft Corporation © 2025 Maxar © CNES (2025) Distribution Airbus DS



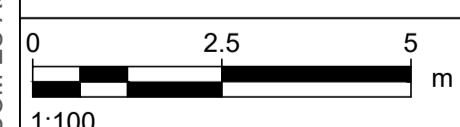
SECTION A-A



SECTION B-B

LEGEND (CONTINUED):

- EXISTING BOLLARD TO BE RETAINED
- EXISTING LIGHT COLUMN TO BE RETAINED
- EXISTING GULLY TO BE RETAINED
- EXISTING ELECTRIC VEHICLE CHARGING STATION
- EXISTING SHEFFIELD BICYCLE STAND
- EXISTING ROAD SIGN TO BE RETAINED
- EXISTING ROAD SIGN TO BE REMOVED
- EXISTING MANHOLE TO BE RETAINED
- EXISTING BIKE SHELTER TO BE RETAINED
- EXISTING KERB



Disclaimer

a. © National Transport Authority (NTA) 2024. This drawing is confidential and the copyright in it is owned by NTA. This drawing must not be either loaned, copied or otherwise reproduced in whole or in part or used for any purpose without the prior permission of NTA.

b. This drawing is to be used for the design element identified in the titleblock. Other information shown is to be considered indicative only. The drawing is to be read in conjunction with all other relevant design drawings.

c. O.S. data used for plans are printed under © Talte Eireann - Surveying. All rights reserved. Licence Number CYAL50441785. All elevations are in metres and relate to OSI Geoid Model (OSGM15) Mean Head. All Co-ordinates are in Irish Transverse Mercator Grid (ITM) as defined by OSI active local GPS station.

d. Information concerning the position of apparatus shown on this drawing is based on drawings supplied by the utility owners and/or the utility works contractor, whilst every care has been taken in the preparation of this drawing, positions should be taken as approximate and are intended for general guidance only and no representation is made by the NTA as to the accuracy, completeness, sufficiency or otherwise of this information and the position of the apparatus. The information contained herein does not purport to be comprehensive or final as the apparatus is subject to being altered and/or superseded. Recipients should not rely on this information. Any liabilities are hereby expressly disclaimed.

e. The information contained herein has been provided by the NTA but does not purport to be comprehensive or final. Recipients should not rely on the information. Neither the NTA nor any of its directors, officers, employees, agents, stakeholders or advisers make any representation or warranty as to, or accept any liability or responsibility in relation to, the adequacy, accuracy, reasonableness or completeness of the information provided as part of this document or any matter on which the information is based (including but not limited to loss or damage arising as a result of reliance by recipients on the information or any part of it). Any liabilities are hereby expressly disclaimed.



Rev	Date	Drn	Chk'd	App'd	Description
M01	06/03/2026	CB	RC	AP	ISSUED FOR PLANNING

Client		Engineering Designer	
Date	Scale	@ A1	Drawn
06/03/2026	1:100	@ A3	CB
Phase	Checked	Approved	
STATUTORY PROCESS	RC	AP	

Programme Title			
NATIONAL MOBILITY HUBS PILOT			
Drawing Title			
SITE 35 - BLACKROCK DART STATION CAR PARK GENERAL ARRANGEMENT			
DÚN LAOGHAIRE-RATHDOWN COUNTY COUNCIL			
Drawing File Name	Sheet Number	Status	Rev
60686415-ACM-GEO_GA-03-035-DR-CR-0001	1 of 1	S1	M01

DO NOT SCALE USE FIGURED DIMENSIONS ONLY

C:\Users\Baili\OneDrive\AECOM\EU\ACC\CI_EUR1\UK1_60686415_ACM-GEO_GA-03-035-DR-CR-0001.dwg

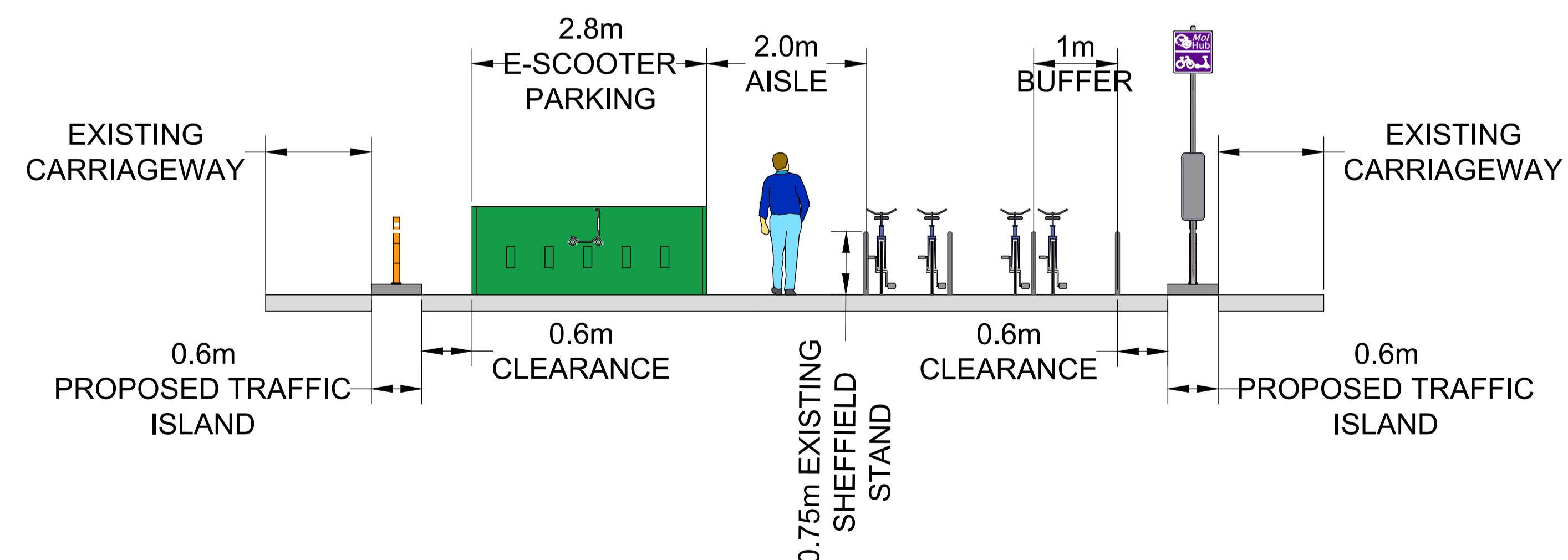


- NOTES:**
1. THIS DRAWING IS BASED OFF OS MAPPING INFORMATION AND INFORMATION GATHERED ON SITE. ALL DIMENSIONS AND PROPOSALS SHOULD BE CHECKED ON SITE BY THE CONTRACTOR PRIOR TO COMMENCEMENT OF WORKS.
 2. NO TOPOGRAPHICAL SURVEY WAS CARRIED OUT PRIOR TO DESIGN.
 3. NO UTILITY SURVEY HAS BEEN CARRIED OUT. IT WILL BE THE RESPONSIBILITY OF THE CONTRACTOR TO CARRY OUT APPROPRIATE SURVEYS TO DETERMINE THE EXTENT OF UTILITIES.
 4. INDICATIVE ROAD MARKINGS ARE SHOWN BASED ON OS MAPPING INFORMATION AND AERIAL IMAGERY. ROAD MARKING LAYOUT TO BE CHECKED AND CONFIRMED ON SITE BY THE CONTRACTOR.

- LEGEND:**
- SITE EXTENTS
 - PROPOSED SHEFFIELD BICYCLE STANDS WITH TAPPING RAILS
 - PROPOSED SINGLE E-SCOOTER PARKING STAND
 - PROPOSED INFORMATION POLE
 - PROPOSED BOLLARD
 - PROPOSED DROPPED KERB
 - PROPOSED KERB
 - PROPOSED GREEN ROAD MARKINGS
 - PROPOSED FOOTPATH/TRAFFIC ISLAND
 - EXISTING FOOTPATH
 - EXISTING CARRIAGEWAY
 - EXISTING SHEFFIELD BICYCLE STAND
 - EXISTING KERB
 - EXISTING ROAD SIGN TO BE RELOCATED
 - EXISTING ROAD SIGN NEW LOCATION
 - PROPOSED LOCATION OF SITE NOTICE

C:\Users\jmcgovern\OneDrive\Work\AECOM\EU ACC\CI_EUR1_UK1_60686415_Mobility Hubs\Project Files\900-CAD_GIS\910 BIM-CAD\903_Dun Laoghaire Rathdown County Council\03_037_Alma Road\Drawings (CAD)\60686415-ACM-GEO_GA-03-037-DR-CR-0001.dwg

© 2025 Microsoft Corporation © 2025 Maxar ©CNES (2025) Distribution Airbus DS © 2025 TMAP MOBILITY Earthstar Geographics SIO



SECTION A-A



Disclaimer
 a. © National Transport Authority (NTA) 2024. This drawing is confidential and the copyright in it is owned by NTA. This drawing must not be either loaned, copied or otherwise reproduced in whole or in part or used for any purpose without the prior permission of NTA.
 b. This drawing is to be used for the design element identified in the titleblock. Other information shown is to be considered indicative only. The drawing is to be read in conjunction with all other relevant design drawings.
 c. O.S. data used for plans are printed under © Talte Éireann - Surveying. All rights reserved. Licence Number CYAL50441785. All elevations are in metres and relate to OSI Geoid Model (OSGM15) Mean Head. All Co-ordinates are in Irish Transverse Mercator Grid (ITM) as defined by OSI active local GPS station.

d. Information concerning the position of apparatus shown on this drawing is based on drawings supplied by the utility owners and/or the utility works contractor, whilst every care has been taken in the preparation of this drawing, positions should be taken as approximate and are intended for general guidance only and no representation is made by the NTA as to the accuracy, completeness, sufficiency or otherness of the information contained herein does not purport to be comprehensive or final as the apparatus is subject to being altered and/or superseded. Recipients should not rely on this information. Any liabilities are hereby expressly disclaimed.

e. The information contained herein has been provided by the NTA but does not purport to be comprehensive or final. Recipients should not rely on the information. Neither the NTA nor any of its directors, officers, employees, agents, stakeholders or advisers make any representation or warranty as to, or accept any liability or responsibility in relation to, the adequacy, accuracy, reasonableness or completeness of the information provided as part of this document or any matter on which the information is based (including but not limited to loss or damage arising as a result of reliance by recipients on the information or any part of it). Any liabilities are hereby expressly disclaimed.



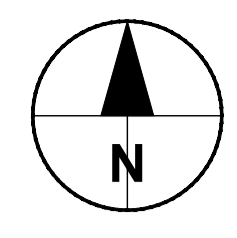
Rev	Date	Drn	Chk'd	App'd	Description
M01	06/03/2026	CB	RC	AP	ISSUED FOR PLANNING

Client

 dlr NTA
 Comhairle Contae County Council Ódara Náisiúnta Iompar
 National Transport Authority

Engineering Designer

Programme Title NATIONAL MOBILITY HUBS PILOT			
Drawing Title SITE 37 - ALMA ROAD GENERAL ARRANGEMENT DÚN LAOGHAIRE-RATHDOWN COUNTY COUNCIL			
Drawing File Name 60686415-ACM-GEO_GA-03-037-DR-CR-0001	Sheet Number 1 of 1	Status S1	Rev M01



EXISTING CAR PARKING ROAD SIGN TO BE RELOCATED

EXISTING ROAD SIGN TO BE RETAINED

EXISTING UTILITY BOX TO BE RETAINED

EXISTING LIGHTING COLUMN TO BE RETAINED

2 No. EXISTING DISABLED CAR PARKING SPACES TO BE RETAINED

PROPOSED MINI PILLAR TO CONNECT EV CHARGING STATION ESB POWER SUPPLY. SUBJECT TO LIAISON WITH ESB DURING DETAILED DESIGN. EXACT LOCATION TO BE IDENTIFIED ON SITE APPLICATION FOR ESB CONNECTION TO BE DONE DURING DETAILED DESIGN. POTENTIAL CLASHES WITH EXISTING UNDERGROUND UTILITIES.

1 No. PROPOSED EV CHARGER

PROPOSED DROPPED KERB

PROPOSED TRAFFIC ISLAND

PROPOSED LOCATION OF SITE NOTICE

8 No. EXISTING CAR PARKING SPACES TO BE REALLOCATED

10 No. PROPOSED SHEFFIELD BICYCLE STANDS

2 No. PROPOSED SINGLE E-SCOOTER PARKING STANDS

PROPOSED BOLLARD
PROPOSED INFORMATION POLE

PROPOSED BOLLARD
PROPOSED INFORMATION POLE
PROPOSED TRAFFIC ISLAND
EXISTING ROAD SIGN NEW LOCATION

LEGEND (CONTINUED) :

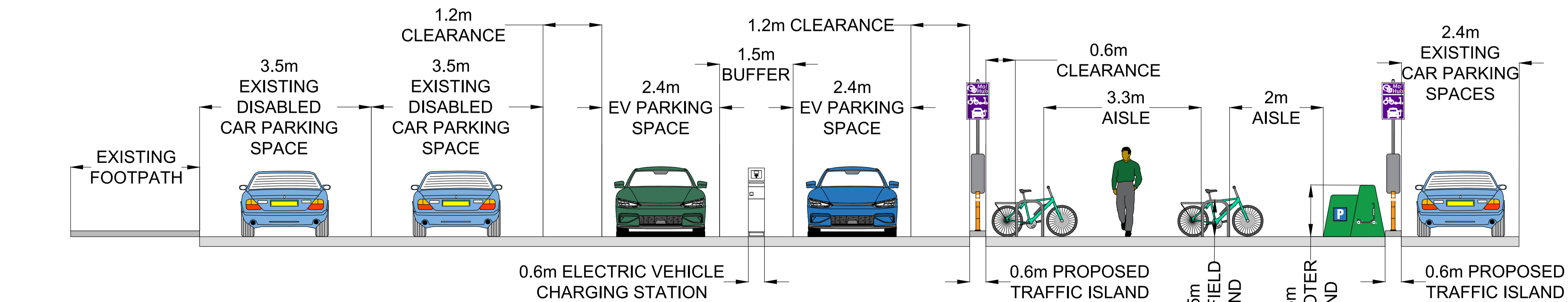
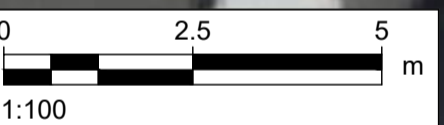
- SITE EXTENTS
- EXISTING WALL
- EXISTING KERB
- EXISTING DROPPED KERB
- EXISTING SHEFFIELD BICYCLE STAND
- EXISTING ROAD SIGN TO BE RELOCATED
- EXISTING ROAD SIGN NEW LOCATION
- EXISTING ROAD SIGN TO BE RETAINED
- EXISTING LIGHT COLUMN TO BE RETAINED
- EXISTING UTILITY BOX TO BE RETAINED
- PROPOSED LOCATION OF SITE NOTICE

NOTES:

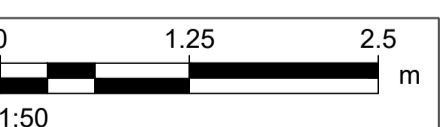
- THIS DRAWING IS BASED OFF OS MAPPING INFORMATION AND INFORMATION GATHERED ON SITE. ALL DIMENSIONS AND PROPOSALS SHOULD BE CHECKED ON SITE BY THE CONTRACTOR PRIOR TO COMMENCEMENT OF WORKS.
- NO TOPOGRAPHICAL SURVEY WAS CARRIED OUT PRIOR TO DESIGN.
- NO UTILITY SURVEY HAS BEEN CARRIED OUT. IT WILL BE THE RESPONSIBILITY OF THE CONTRACTOR TO CARRY OUT APPROPRIATE SURVEYS TO DETERMINE THE EXTENT OF UTILITIES.
- INDICATIVE ROAD MARKINGS ARE SHOWN BASED ON OS MAPPING INFORMATION AND AERIAL IMAGERY. ROAD MARKING LAYOUT TO BE CHECKED AND CONFIRMED ON SITE BY THE CONTRACTOR.
- LOCATION HAS BEEN SELECTED WITH THE ASSUMPTION THAT SUFFICIENT POWER AND CONNECTIONS FOR EV CHARGING STATION AND MINI PILLAR ARE FEASIBLE. SUBJECT TO LIAISON WITH ESB.

LEGEND:

- PROPOSED SHEFFIELD BICYCLE STANDS
- PROPOSED SHEFFIELD BICYCLE STANDS WITH TAPPING RAILS
- PROPOSED SINGLE E-SCOOTER PARKING STAND
- PROPOSED INFORMATION POLE
- PROPOSED UPSTAND KERB
- PROPOSED DROPPED KERB
- PROPOSED RUBBER KERB
- PROPOSED BOLLARD
- PROPOSED ELECTRIC VEHICLE CHARGING STATION
- PROPOSED ESB MINI PILLAR
- PROPOSED COLOUR SURFACING
- PROPOSED TRAFFIC ISLAND/ FOOTPATH
- PROPOSED WHITE ROAD MARKINGS
- PROPOSED GREEN ROAD MARKINGS
- EXISTING ROAD MARKINGS TO BE REMOVED
- EXISTING ROAD MARKINGS TO BE RETAINED
- EXISTING FOOTPATH
- EXISTING CARRIAGEWAY



SECTION A-A



Disclaimer

a. © National Transport Authority (NTA) 2024. This drawing is confidential and the copyright in it is owned by NTA. This drawing must not be either loaned, copied or otherwise reproduced in whole or in part or used for any purpose without the prior permission of NTA.

b. This drawing is to be used for the design element identified in the titleblock. Other information shown is to be considered indicative only. The drawing is to be read in conjunction with all other relevant design drawings.

c. OS data used for plans are printed under © Talte Eireann - Surveying. All rights reserved. Licence Number CYAL50441785. All elevations are in metres and relate to OSi Geoid Model (OSGM15) Mean Head. All Co-ordinates are in Irish Transverse Mercator Grid (ITM) as defined by OSI active local GPS station.

d. Information concerning the position of apparatus shown on this drawing is based on drawings supplied by the utility owners and/or the utility works contractor, whilst every care has been taken in the preparation of this drawing, positions should be taken as approximate and are intended for general guidance only and no representation is made by the NTA as to the accuracy, completeness, sufficiency or otherwise of this information and the position of the apparatus. The information contained herein does not purport to be comprehensive or final as the apparatus is subject to being altered and/or superseded. Recipients should not rely on this information. Any liabilities are hereby expressly disclaimed.

e. The information contained herein has been provided by the NTA but does not purport to be comprehensive or final. Recipients should not rely on the information. Neither the NTA nor any of its directors, officers, employees, agents, stakeholders or advisers make any representation or warranty as to, or accept any liability or responsibility in relation to, the adequacy, accuracy, reasonableness or completeness of the information provided as part of this document or any matter on which the information is based (including but not limited to loss or damage arising as a result of reliance by recipients on the information or any part of it). Any liabilities are hereby expressly disclaimed.

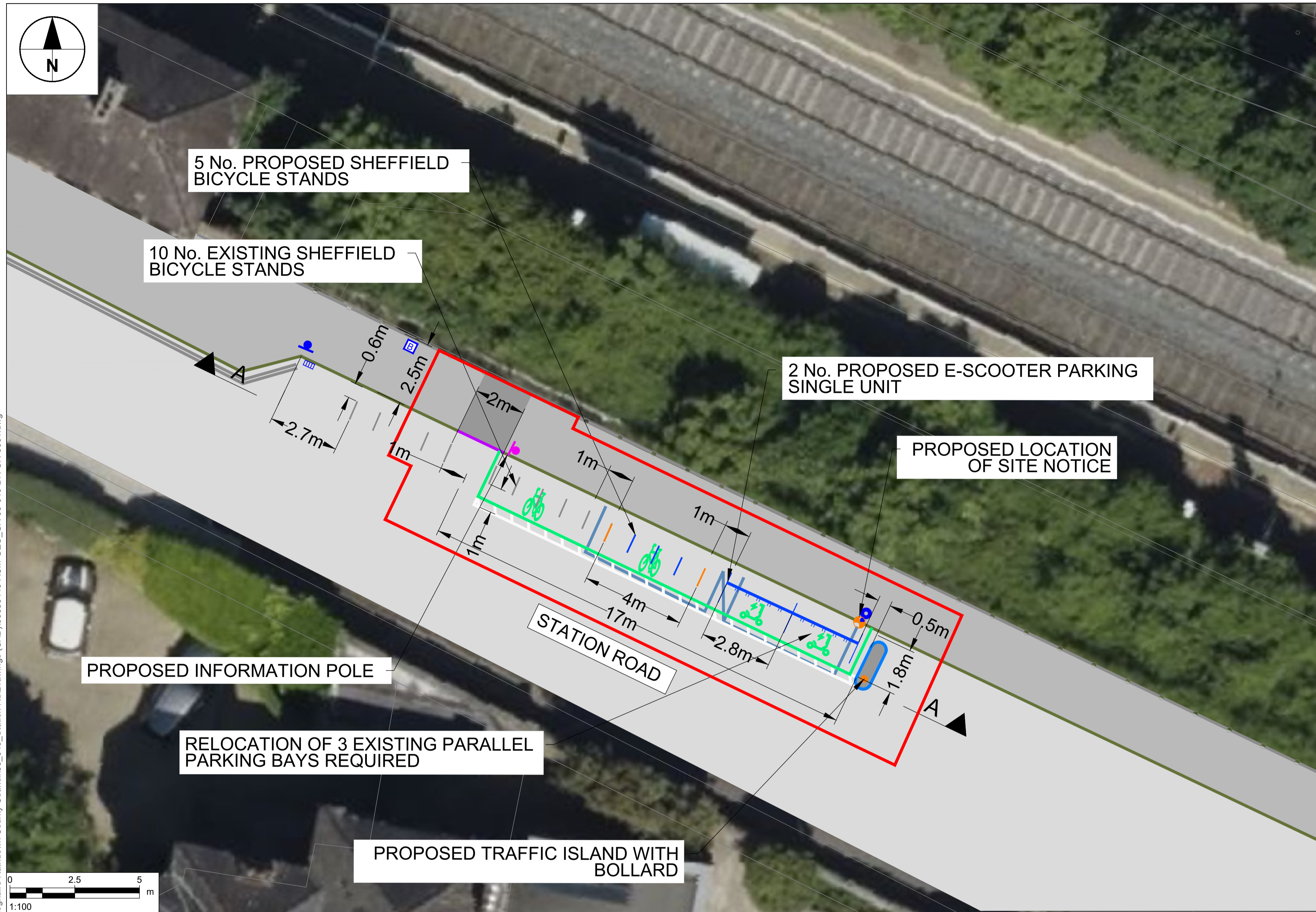
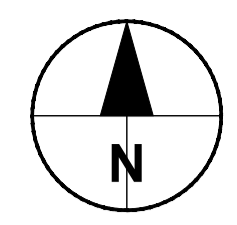


Rev	Date	Drn	Chk'd	App'd	Description
M01	06/03/2026	CB	RC	AP	ISSUED FOR PLANNING

Client		Engineering Designer	
Date	Scale	Drawn	Checked
06/03/2026	1:100 @ A1 1:200 @ A3	CB	RC
Phase	STATUTORY PROCESS		
Approved	AP		

Programme Title			
NATIONAL MOBILITY HUBS PILOT			
Drawing Title			
SITE 38 - EDEN PARK GENERAL ARRANGEMENT DÚN LAOGHAIRE-RATHDOWN COUNTY COUNCIL			
Drawing File Name	Sheet Number	Status	Rev
60686415-ACM-GEO_GA-03-038-DR-CR-0001	1 of 1	S1	M01

C:\Users\McGovern\OneDrive\Documents\AECOM\EU ACCOCI_EUFI_(UK)_060686415_ACM-GEO_GA-03-038-DR-CR-0001.dwg

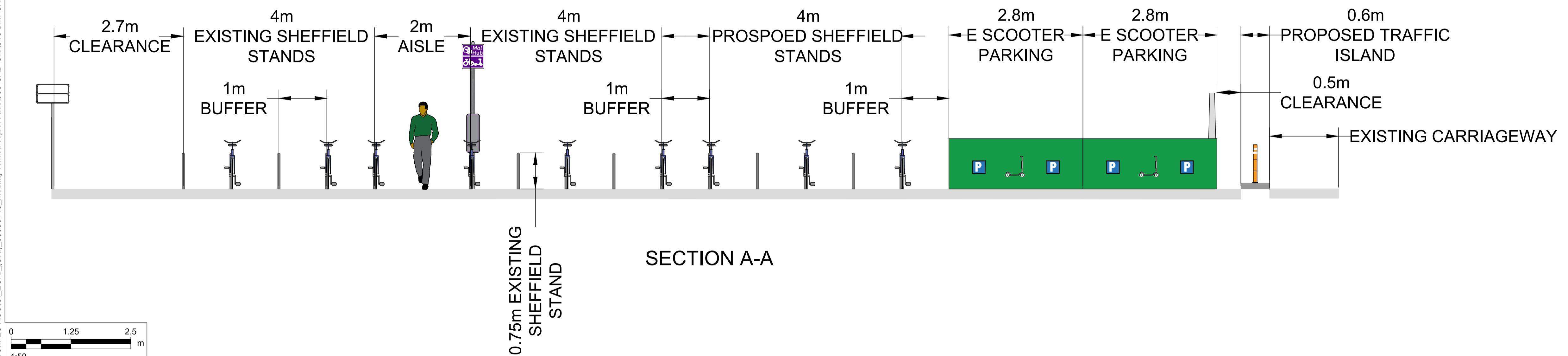
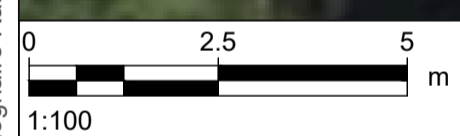
**LEGEND:**

- SITE EXTENTS
- PROPOSED SHEFFIELD BICYCLE STAND
- PROPOSED SHEFFIELD BICYCLE STANDS WITH TAPPING RAILS
- PROPOSED SINGLE E-SCOOTER PARKING STAND
- PROPOSED INFORMATION POLE
- PROPOSED BOLLARD
- PROPOSED GREEN ROAD MARKINGS
- PROPOSED WHITE ROAD MARKINGS
- PROPOSED ISLAND
- PROPOSED UPSTAND KERB
- PROPOSED DROPPED KERB
- EXISTING KERB
- EXISTING FENCE
- EXISTING CARRIAGEWAY
- EXISTING FOOTWAY
- EXISTING GULLY TO BE RETAINED
- EXISTING TRAFFIC SIGN TO BE RETAINED
- EXISTING LIGHTING COLUMN TO BE RETAINED
- EXISTING SHEFFIELD BICYCLE STAND TO REMAIN
- EXISTING BIN TO BE RETAINED
- EXISTING ROAD MARKINGS TO BE REMOVED
- PROPOSED LOCATION OF SITE NOTICE

NOTES:

1. THIS DRAWING IS BASED OFF OS MAPPING INFORMATION AND INFORMATION GATHERED ON SITE. ALL DIMENSIONS AND PROPOSALS SHOULD BE CHECKED ON SITE BY THE CONTRACTOR PRIOR TO COMMENCEMENT OF WORKS.
2. NO TOPOGRAPHICAL SURVEY WAS CARRIED OUT PRIOR TO DESIGN.
3. NO UTILITY SURVEY HAS BEEN CARRIED OUT. IT WILL BE THE RESPONSIBILITY OF THE CONTRACTOR TO CARRY OUT APPROPRIATE SURVEYS TO DETERMINE THE EXTENT OF UTILITIES.
4. INDICATIVE ROAD MARKINGS ARE SHOWN BASED ON OS MAPPING INFORMATION AND AERIAL IMAGERY. ROAD MARKING LAYOUT TO BE CHECKED AND CONFIRMED ON SITE BY THE CONTRACTOR.

C:\Users\Bail\OneDrive\Work\AECOM EU ACC\CL_EUR\UKI_60686415-ACM-GEO_GA-03-040-DR-CR-0001.dwg



Disclaimer

a. © National Transport Authority (NTA) 2024. This drawing is confidential and the copyright in it is owned by NTA. This drawing must not be either loaned, copied or otherwise reproduced in whole or in part or used for any purpose without the prior permission of NTA.

b. This drawing is to be used for the design element identified in the titlebox. Other information shown is to be considered indicative only. The drawing is to be read in conjunction with all other relevant design drawings.

c. O.S. data used for plans are printed under © Talte Eireann - Surveying. All rights reserved. Licence Number CYAL50441785. All elevations are in metres and relate to OSi Geoid Model (OSGM15) Mean Head. All Co-ordinates are in Irish Transverse Mercator Grid (ITM) as defined by OSI active local GPS station.

d. Information concerning the position of apparatus shown on this drawing is based on drawings supplied by the utility owners and/or the utility works contractor, whilst every care has been taken in the preparation of this drawing, positions should be taken as approximate and are intended for general guidance only and no representation is made by the NTA as to the accuracy, completeness, sufficiency or otherwise of the information provided as part of this document or any matter on which the information is based (including but not limited to loss or damage arising as a result of reliance by recipients on the information or any part of it). Any liabilities are hereby expressly disclaimed.

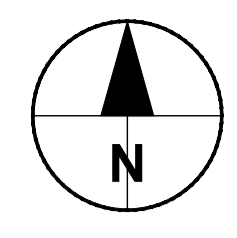
e. The information contained herein has been provided by the NTA but does not purport to be comprehensive or final. Recipients should not rely on the information. Neither the NTA nor any of its directors, officers, employees, agents, stakeholders or advisers make any representation or warranty as to, or accept any liability or responsibility in relation to, the adequacy, accuracy, reasonableness or completeness of the information provided as part of this document or any matter on which the information is based (including but not limited to loss or damage arising as a result of reliance by recipients on the information or any part of it). Any liabilities are hereby expressly disclaimed.

Rev	Date	Drm	Chk'd	App'd	Description
M01	06/03/2026	CB	RC	AP	ISSUED FOR PLANNING
M02	24/04/2026	CB	RC	AP	ISSUED FOR PLANNING

Client		Engineering Designer	
Date	Scale	Drawn	Checked
24/04/2026	1:100 @ A1 1:200 @ A3	CB	RC
Phase	STATUTORY PROCESS		
Approved	AP		

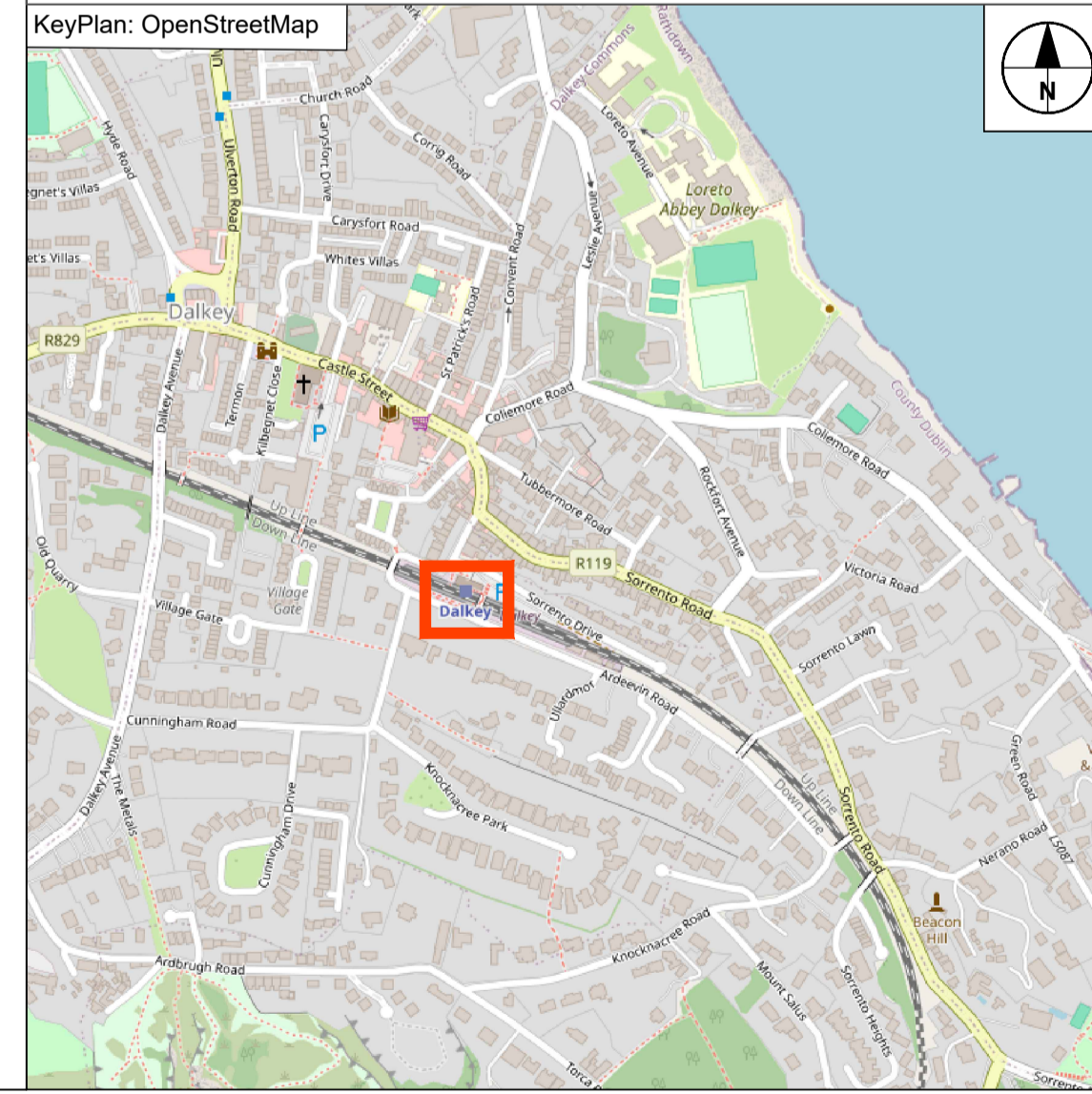
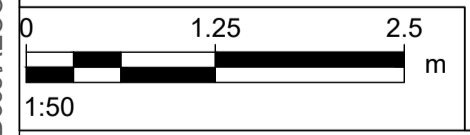
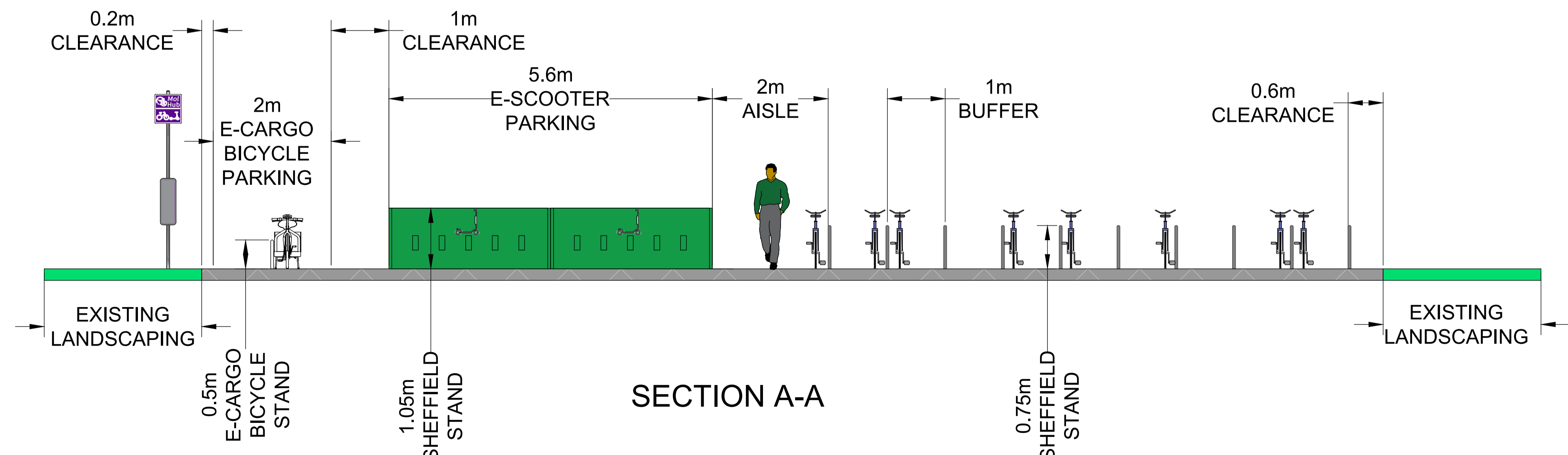
Programme Title			
NATIONAL MOBILITY HUBS PILOT			
Drawing Title			
SITE 40 - STATION ROAD (GLENAGEARY DART STATION) GENERAL ARRANGEMENT			
DÚN LAOGHAIRE-RATHDOWN COUNTY COUNCIL			
Drawing File Name	Sheet Number	Status	Rev
60686415-ACM-GEO_GA-03-040-DR-CR-0001	1 of 1	S1	M02

DO NOT SCALE USE FIGURED DIMENSIONS ONLY



- NOTES:**
1. THIS DRAWING IS BASED OFF OS MAPPING INFORMATION AND INFORMATION GATHERED ON SITE. ALL DIMENSIONS AND PROPOSALS SHOULD BE CHECKED ON SITE BY THE CONTRACTOR PRIOR TO COMMENCEMENT OF WORKS.
 2. NO TOPOGRAPHICAL SURVEY WAS CARRIED OUT PRIOR TO DESIGN.
 3. NO UTILITY SURVEY HAS BEEN CARRIED OUT. IT WILL BE THE RESPONSIBILITY OF THE CONTRACTOR TO CARRY OUT APPROPRIATE SURVEYS TO DETERMINE THE EXTENT OF UTILITIES.
 4. INDICATIVE ROAD MARKINGS ARE SHOWN BASED ON OS MAPPING INFORMATION AND AERIAL IMAGERY. ROAD MARKING LAYOUT TO BE CHECKED AND CONFIRMED ON SITE BY THE CONTRACTOR.

- LEGEND:**
- SITE EXTENTS
 - PROPOSED SHEFFIELD BICYCLE STANDS
 - PROPOSED SHEFFIELD BICYCLE STANDS WITH TAPPING RAILS
 - PROPOSED E-CARGO BICYCLE STANDS
 - PROPOSED SINGLE E-SCOOTER PARKING STAND
 - PROPOSED INFORMATION POLE
 - PROPOSED DROPPED KERB
 - PROPOSED FOOTPATH
 - PROPOSED PAVEMENT
 - PROPOSED GREEN ROAD MARKINGS
 - EXISTING FOOTPATH/TRAFFIC ISLAND
 - EXISTING CARRIAGEWAY
 - EXISTING LANDSCAPING
 - EXISTING KERB
 - EXISTING FENCE
 - EXISTING ROAD SIGN TO BE RETAINED
 - EXISTING TELEGRAPH POLE TO BE RETAINED
 - EXISTING MANHOLE TO BE RETAINED
 - EXISTING UTILITY BOX TO BE RETAINED
 - EXISTING TREE TO BE RETAINED
 - PROPOSED LOCATION OF SITE NOTICE



Disclaimer

a. © National Transport Authority (NTA) 2024. This drawing is confidential and the copyright in it is owned by NTA. This drawing must not be either loaned, copied or otherwise reproduced in whole or in part or used for any purpose without the prior permission of NTA.

b. This drawing is to be used for the design element identified in the titleblock. Other information shown is to be considered indicative only. The drawing is to be read in conjunction with all other relevant design drawings.

c. O.S. data used for plans are printed under © Talte Éireann - Surveying. All rights reserved. Licence Number CYAL50441785. All elevations are in metres and relate to OSi Geoid Model (OSGM15) Mean Head. All Co-ordinates are in Irish Transverse Mercator Grid (ITM) as defined by OSI active local GPS station.

d. Information concerning the position of apparatus shown on this drawing is based on drawings supplied by the utility owners and/or the utility works contractor, whilst every care has been taken in the preparation of this drawing, positions should be taken as approximate and are intended for general guidance only and no representation is made by the NTA as to the accuracy, completeness, sufficiency or otherwise of this information. Recipients should not rely on this information. Any liabilities are hereby expressly disclaimed.

e. The information contained herein has been provided by the NTA but does not purport to be comprehensive or final. Recipients should not rely on the information. Neither the NTA nor any of its directors, officers, employees, agents, stakeholders or advisers make any representation or warranty as to, or accept any liability or responsibility in relation to, the adequacy, accuracy, reasonableness or completeness of the information provided as part of this document or any matter on which the information is based (including but not limited to loss or damage arising as a result of reliance by recipients on the information or any part of it). Any liabilities are hereby expressly disclaimed.



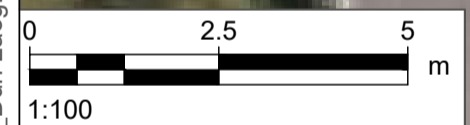
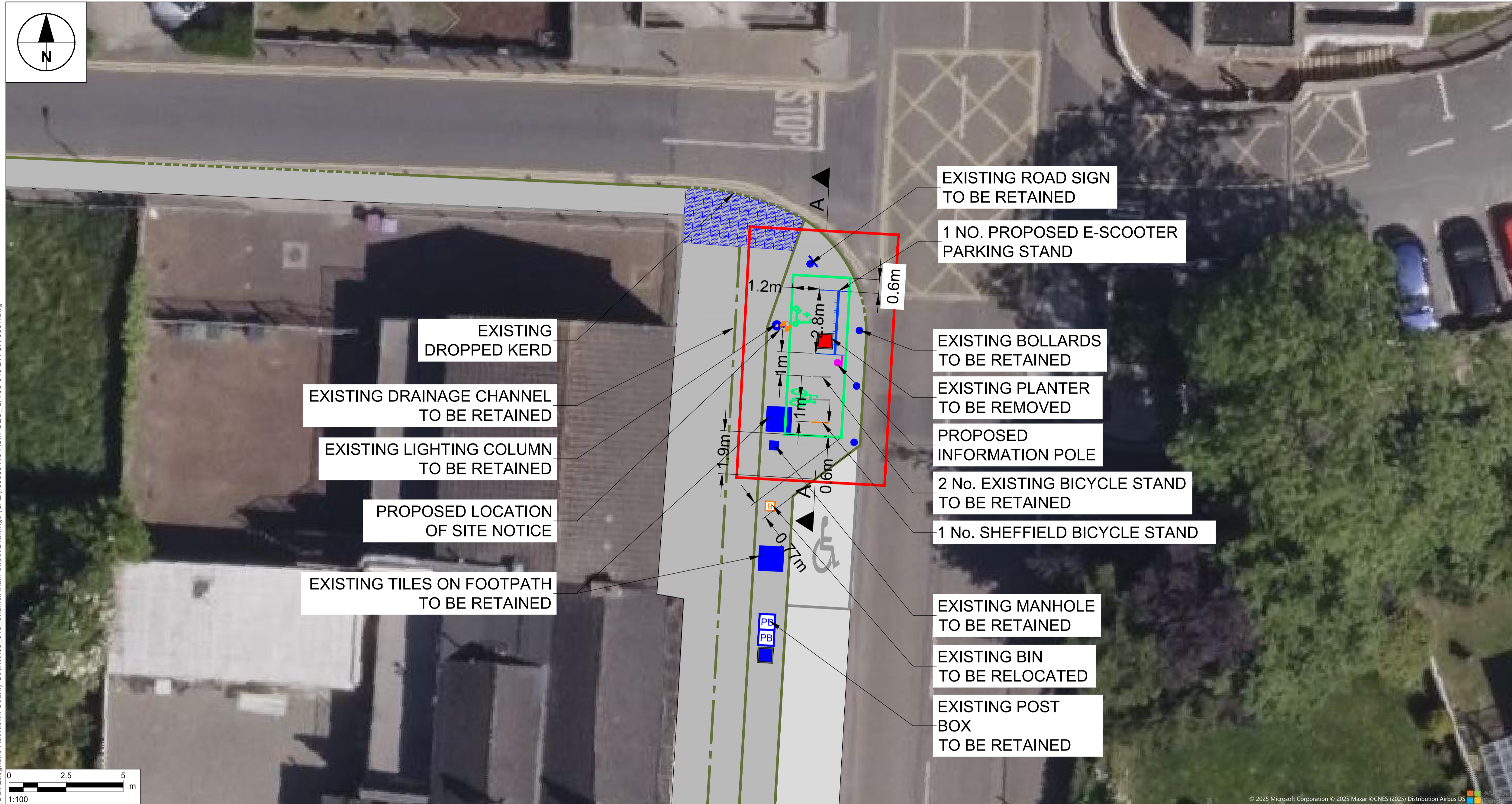
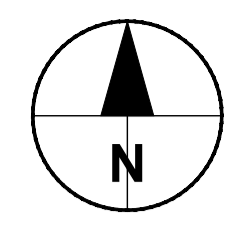
Rev	Date	Drn	Chk'd	App'd	Description
M01	06/03/2026	CB	RC	AP	ISSUED FOR PLANNING

Client		Engineering Designer	
Date	Scale	Drawn	Checked
06/03/2026	1:100 @ A1 1:200 @ A3	CB	RC
Phase	STATUTORY PROCESS		
Approved	AP		

Programme Title			
NATIONAL MOBILITY HUBS PILOT			
Drawing Title			
SITE 41 - SORRENTO DRIVE (DALKEY DART STATION) GENERAL ARRANGEMENT DÚN LAOGHAIRE-RATHDOWN COUNTY COUNCIL			
Drawing File Name	Sheet Number	Status	Rev
60686415-ACM-GEO_GA-03-041-DR-CR-0001	1 of 1	S1	M01

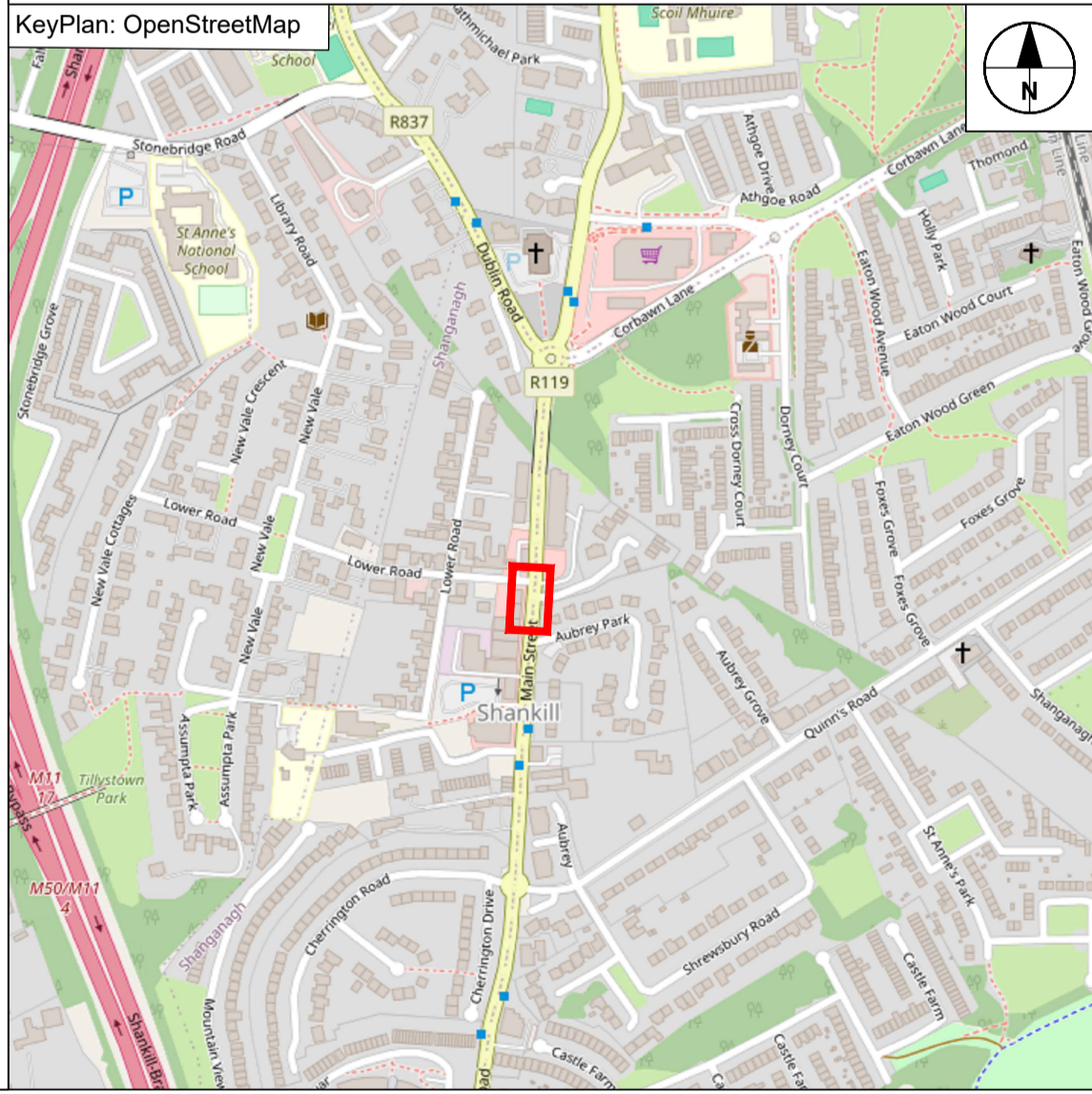
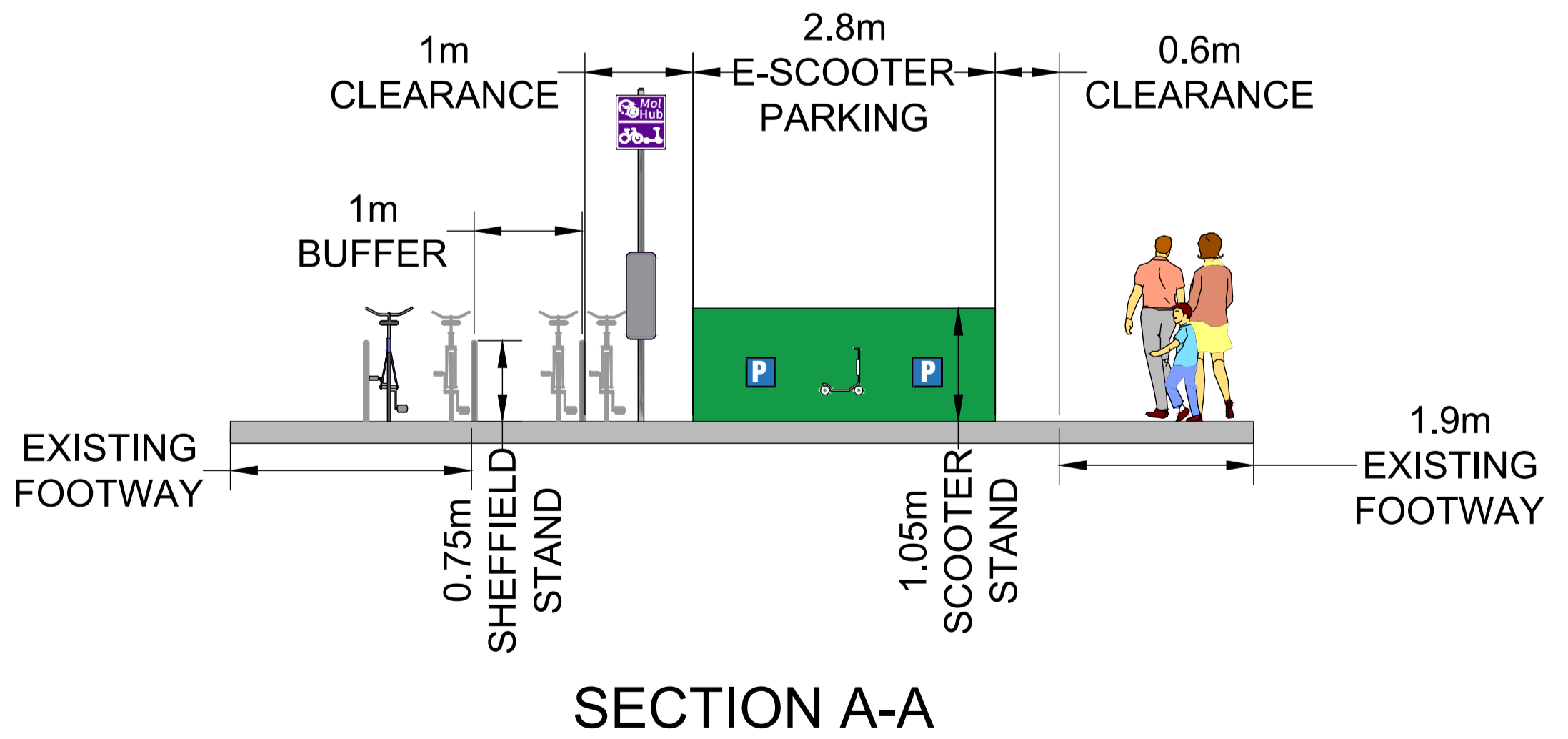
DO NOT SCALE USE FIGURED DIMENSIONS ONLY

C:\Users\mccowen\OneDrive\Documents\AECOM\1101_EUR-2\PROJECT-1900-CA-119108IM-1903_DU-103_041-1\DRAWING-160686415-ACM-GEO_GA-03-041-DR-CR-0001.dwg



- NOTES:**
- THIS DRAWING IS BASED OFF OS MAPPING INFORMATION AND INFORMATION GATHERED ON SITE. ALL DIMENSIONS AND PROPOSALS SHOULD BE CHECKED ON SITE BY THE CONTRACTOR PRIOR TO COMMENCEMENT OF WORKS.
 - NO TOPOGRAPHICAL SURVEY WAS CARRIED OUT PRIOR TO DESIGN.
 - NO UTILITY SURVEY HAS BEEN CARRIED OUT. IT WILL BE THE RESPONSIBILITY OF THE CONTRACTOR TO CARRY OUT APPROPRIATE SURVEYS TO DETERMINE THE EXTENT OF UTILITIES.
 - INDICATIVE ROAD MARKINGS ARE SHOWN BASED ON OS MAPPING INFORMATION AND AERIAL IMAGERY. ROAD MARKING LAYOUT TO BE CHECKED AND CONFIRMED ON SITE BY THE CONTRACTOR.

- LEGEND:**
- SITE EXTENTS
 - PROPOSED SHEFFIELD BICYCLE STANDS
 - PROPOSED SINGLE E-SCOOTER PARKING STAND
 - PROPOSED INFORMATION POLE
 - PROPOSED GREEN ROAD MARKINGS
 - EXISTING FOOTPATH
 - EXISTING CARRIAGEWAY
 - EXISTING KERB
 - EXISTING DROPPED KERB
 - EXISTING DRAINAGE CHANNEL
 - EXISTING BOLLARD TO BE RETAINED
 - EXISTING ROAD SIGN TO BE RETAINED
 - EXISTING LIGHT COLUMN TO BE RETAINED
 - EXISTING MANHOLE TO BE RETAINED
 - EXISTING BIN TO BE RELOCATED
 - EXISTING BIN TO BE RETAINED
 - EXISTING TACTILE PAVING TO BE RETAINED
 - EXISTING PLANTER TO BE REMOVED
 - PROPOSED LOCATION OF SITE NOTICE



Disclaimer

a. © National Transport Authority (NTA) 2024. This drawing is confidential and the copyright in it is owned by NTA. This drawing must not be either loaned, copied or otherwise reproduced in whole or in part or used for any purpose without the prior permission of NTA.

b. This drawing is to be used for the design element identified in the titleblock. Other information shown is to be considered indicative only. The drawing is to be read in conjunction with all other relevant design drawings.

c. O.S. data used for plans are printed under © Talte Éireann - Surveying. All rights reserved. Licence Number CYAL50441785. All elevations are in metres and relate to OSI Geoid Model (OSGM15) Mean Head. All Co-ordinates are in Irish Transverse Mercator Grid (ITM) as defined by OSI active local GPS station.

d. Information concerning the position of apparatus shown on this drawing is based on drawings supplied by the utility owners and/or the utility works contractor, whilst every care has been taken in the preparation of this drawing, positions should be taken as approximate and are intended for general guidance only and no representation is made by the NTA as to the accuracy, completeness, sufficiency or otherwise of this information and the position of the apparatus. The information contained herein does not purport to be comprehensive or final as the apparatus is subject to being altered and/or superseded. Recipients should not rely on this information. Any liabilities are hereby expressly disclaimed.

e. The information contained herein has been provided by the NTA but does not purport to be comprehensive or final. Recipients should not rely on the information. Neither the NTA nor any of its directors, officers, employees, agents, stakeholders or advisers make any representation or warranty as to, or accept any liability or responsibility in relation to, the adequacy, accuracy, reasonableness or completeness of the information provided as part of this document or any matter on which the information is based (including but not limited to loss or damage arising as a result of reliance by recipients on the information or any part of it). Any liabilities are hereby expressly disclaimed.

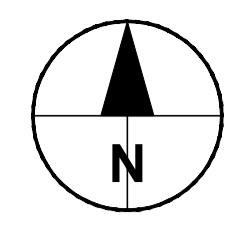
Rev	Date	Drn	Chk'd	App'd	Description
M01	06/03/2026	CB	RC	AP	ISSUED FOR PLANNING

Client		Engineering Designer	
 Comhairle Contae na hEimrick Ódards Náisiúnta Iompair National Transport Authority			
Date	Scale	Drawn	Checked
06/03/2026	1:100 @ A1 1:200 @ A3	CB	RC
Phase	Approved		
STATUTORY PROCESS	AP		

Programme Title			
NATIONAL MOBILITY HUBS PILOT			
Drawing Title			
SITE 45 - SHANKILL MAIN STREET GENERAL ARRANGEMENT DÚN LAOGHAIRE-RATHDOWN COUNTY COUNCIL			
Drawing File Name	Sheet Number	Status	Rev
60686415-ACM-GEO_GA-03-045-DR-CR-0001	1 of 1	S1	M01

DO NOT SCALE USE FIGURED DIMENSIONS ONLY

C:\Users\mccormack\OneDrive\AECOM\EU ACCOCI_EURI_(UK)_060686415_ACM-GEO_GA-03-045-DR-CR-0001.dwg



EXISTING LIGHTING COLUMN TO BE RETAINED

1 No. E-SCOOTER PARKING STAND

PROPOSED FOOTPATH

PROPOSED DROPPED KERB

5 No. SHEFFIELD BICYCLE STANDS

PROPOSED LOCATION OF SITE NOTICE

EXISTING ROAD SIGN TO BE RETAINED

PROPOSED INFORMATION POLE

SHANGANAGH ROAD

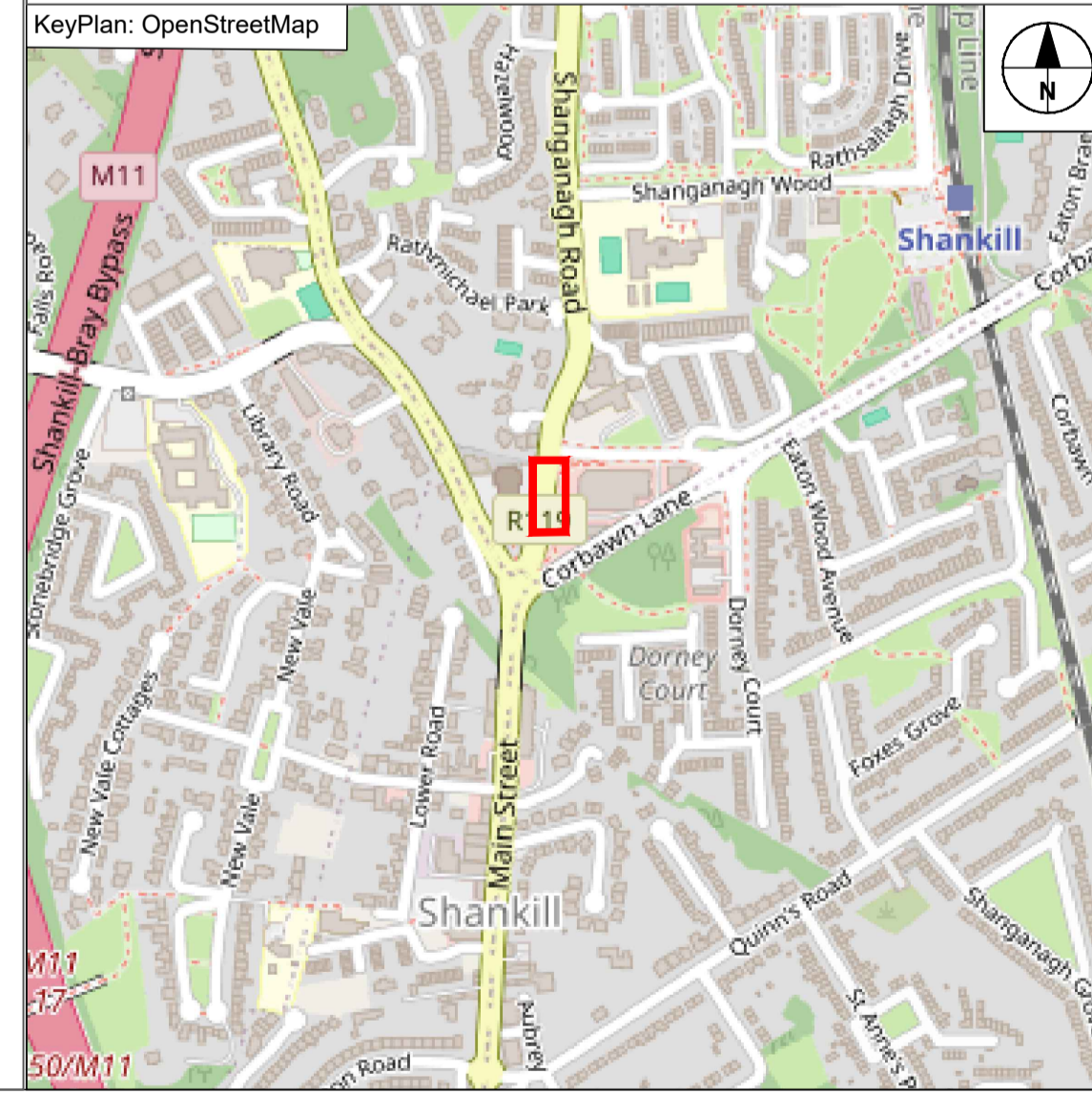
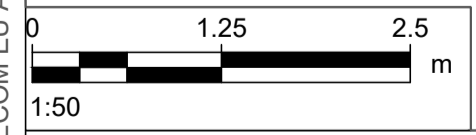
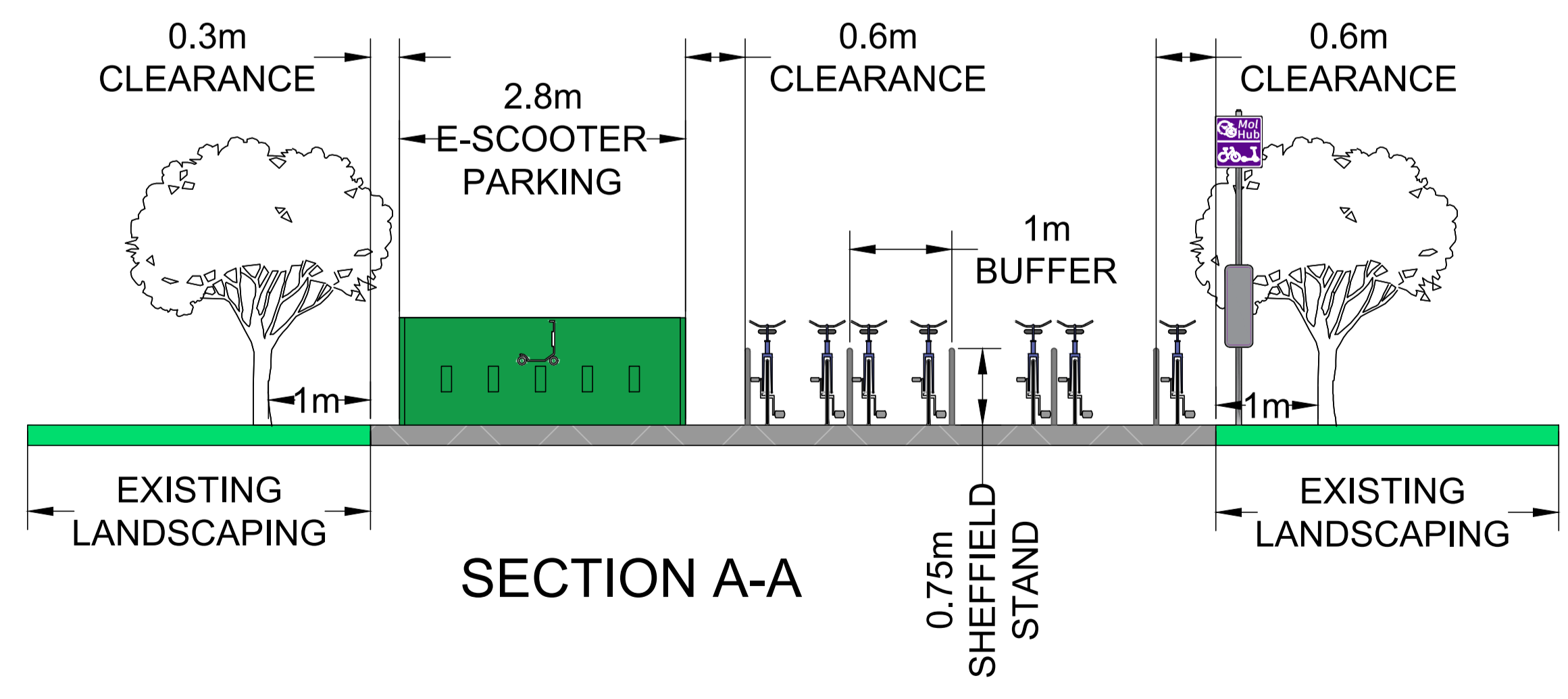
CAR PARK

LIDL



- NOTES:**
- THIS DRAWING IS BASED OFF OS MAPPING INFORMATION AND INFORMATION GATHERED ON SITE. ALL DIMENSIONS AND PROPOSALS SHOULD BE CHECKED ON SITE BY THE CONTRACTOR PRIOR TO COMMENCEMENT OF WORKS.
 - NO TOPOGRAPHICAL SURVEY WAS CARRIED OUT PRIOR TO DESIGN.
 - NO UTILITY SURVEY HAS BEEN CARRIED OUT. IT WILL BE THE RESPONSIBILITY OF THE CONTRACTOR TO CARRY OUT APPROPRIATE SURVEYS TO DETERMINE THE EXTENT OF UTILITIES.
 - INDICATIVE ROAD MARKINGS ARE SHOWN BASED ON OS MAPPING INFORMATION AND AERIAL IMAGERY. ROAD MARKING LAYOUT TO BE CHECKED AND CONFIRMED ON SITE BY THE CONTRACTOR.

- LEGEND:**
- SITE EXTENTS
 - PROPOSED SHEFFIELD BICYCLE STAND
 - PROPOSED SHEFFIELD BICYCLE STANDS WITH TAPPING RAILS
 - PROPOSED SINGLE E-SCOOTER PARKING STAND
 - PROPOSED INFORMATION POLE
 - PROPOSED DROPPED KERB
 - PROPOSED GREEN ROAD MARKINGS
 - PROPOSED PAVEMENT
 - PROPOSED FOOTPATH
 - EXISTING FOOTPATH
 - EXISTING LANDSCAPING
 - EXISTING WALL
 - EXISTING KERB
 - EXISTING DROPPED KERB
 - EXISTING LIGHT COLUMN TO BE RETAINED
 - EXISTING ROAD SIGN TO BE RETAINED
 - EXISTING TREE TO BE RETAINED
 - PROPOSED LOCATION OF SITE NOTICE



Disclaimer

a. © National Transport Authority (NTA) 2024. This drawing is confidential and the copyright in it is owned by NTA. This drawing must not be either loaned, copied or otherwise reproduced in whole or in part or used for any purpose without the prior permission of NTA.

b. This drawing is to be used for the design element identified in the titlebox. Other information shown is to be considered indicative only. The drawing is to be read in conjunction with all other relevant design drawings.

c. O.S. data used for plans are printed under © Talte Éireann - Surveying. All rights reserved. Licence Number CYAL50441785. All elevations are in metres and relate to OSI Geoid Model (OSGM15) Mean Head. All Co-ordinates are in Irish Transverse Mercator Grid (ITM) as defined by OSI active local GPS station.

d. Information concerning the position of apparatus shown on this drawing is based on drawings supplied by the utility owners and/or the utility works contractor, whilst every care has been taken in the preparation of this drawing, positions should be taken as approximate and are intended for general guidance only and no representation is made by the NTA as to the accuracy, completeness, sufficiency or otherwise of this information and the position of the apparatus. The information contained herein does not purport to be comprehensive or final as the apparatus is subject to being altered and/or superceded. Recipients should not rely on this information. Any liabilities are hereby expressly disclaimed.

e. The information contained herein has been provided by the NTA but does not purport to be comprehensive or final. Recipients should not rely on the information. Neither the NTA nor any of its directors, officers, employees, agents, stakeholders or advisers make any representation or warranty as to, or accept any liability or responsibility in relation to, the adequacy, accuracy, reasonableness or completeness of the information provided as part of this document or any matter on which the information is based (including but not limited to loss or damage arising as a result of reliance by recipients on the information or any part of it). Any liabilities are hereby expressly disclaimed.



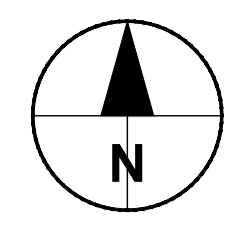
Rev	Date	Drn	Chk'd	App'd	Description
M01	06/03/2026	CB	RC	AP	ISSUED FOR PLANNING
M02	07/04/2026	CB	RC	AP	ISSUED FOR PLANNING

Client		Engineering Designer	
Date	Scale	@ A1	Drawn
07/04/2026	1:100	@ A3	CB
Phase	Checked	Approved	
STATUTORY PROCESS	RC	AP	

Programme Title			
NATIONAL MOBILITY HUBS PILOT			
Drawing Title			
SITE 46 - SHANGANAGH ROAD			
GENERAL ARRANGEMENT			
DÚN LAOGHAIRE-RATHDOWN COUNTY COUNCIL			
Drawing File Name	Sheet Number	Status	Rev
60686415-ACM-GEO_GA-03-046-DR-CR-0001	1 of 1	S1	M02

DO NOT SCALE USE FIGURED DIMENSIONS ONLY

C:\Users\Baili\OneDrive\AECOM EU ACC\CI_EUR1\UK1_60686415_ACM-GEO_GA-03-046-DR-CR-0001.dwg



DUBLIN ROAD

5 No. SHEFFIELD BICYCLE STANDS

PROPOSED LOCATION OF SITE NOTICE

PROPOSED INFORMATION POLE

E-SCOOTER PARKING STAND

CASTLE FARM

PROPOSED PAVEMENT WITH DESIRABLE 2% CROSSFALL TOWARDS ROAD TO ENSURE EXISTING DRAINAGE PATTERNS ARE MAINTAINED

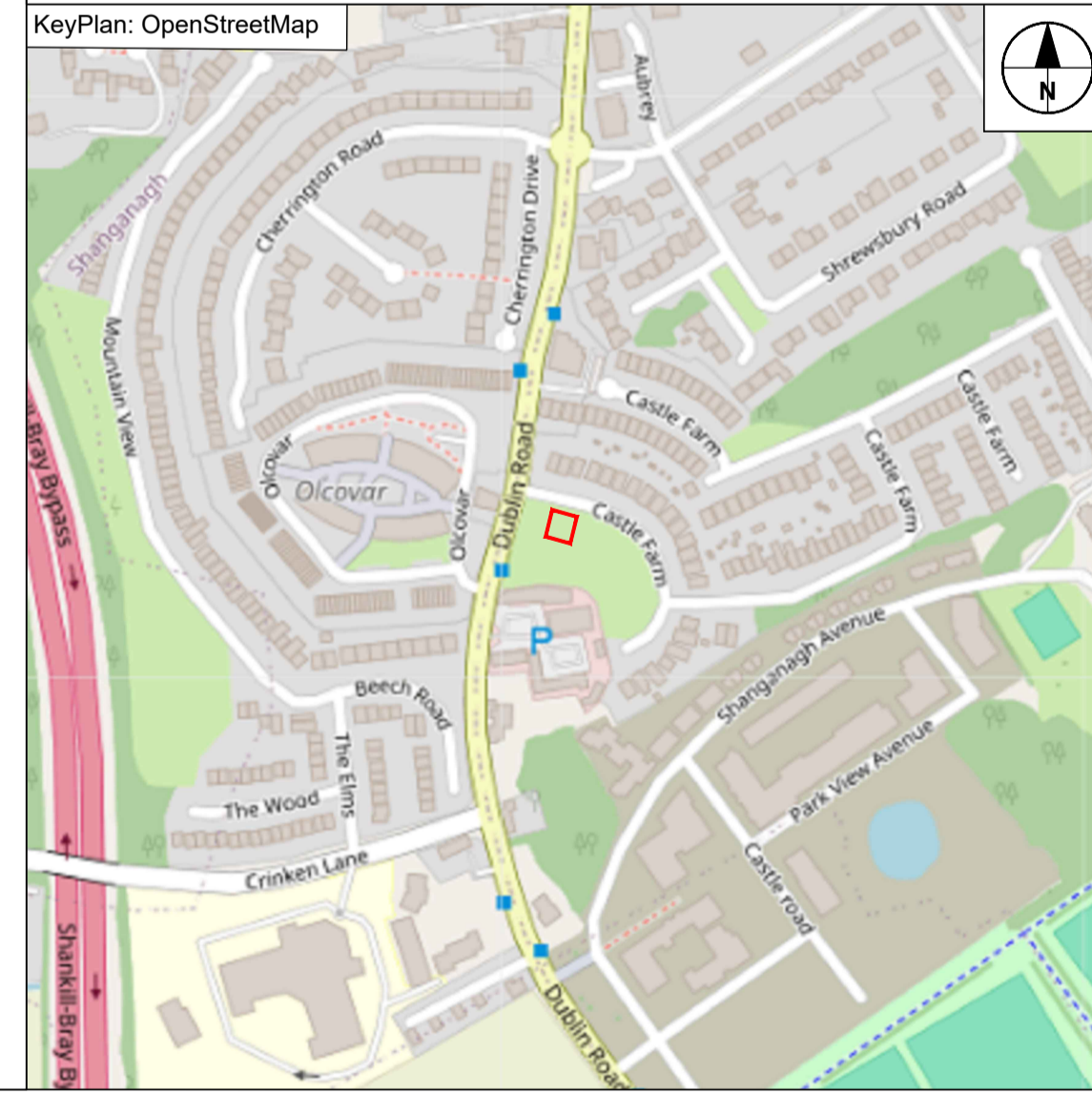
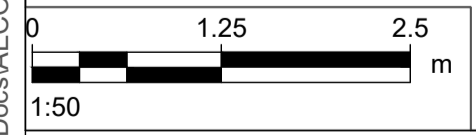
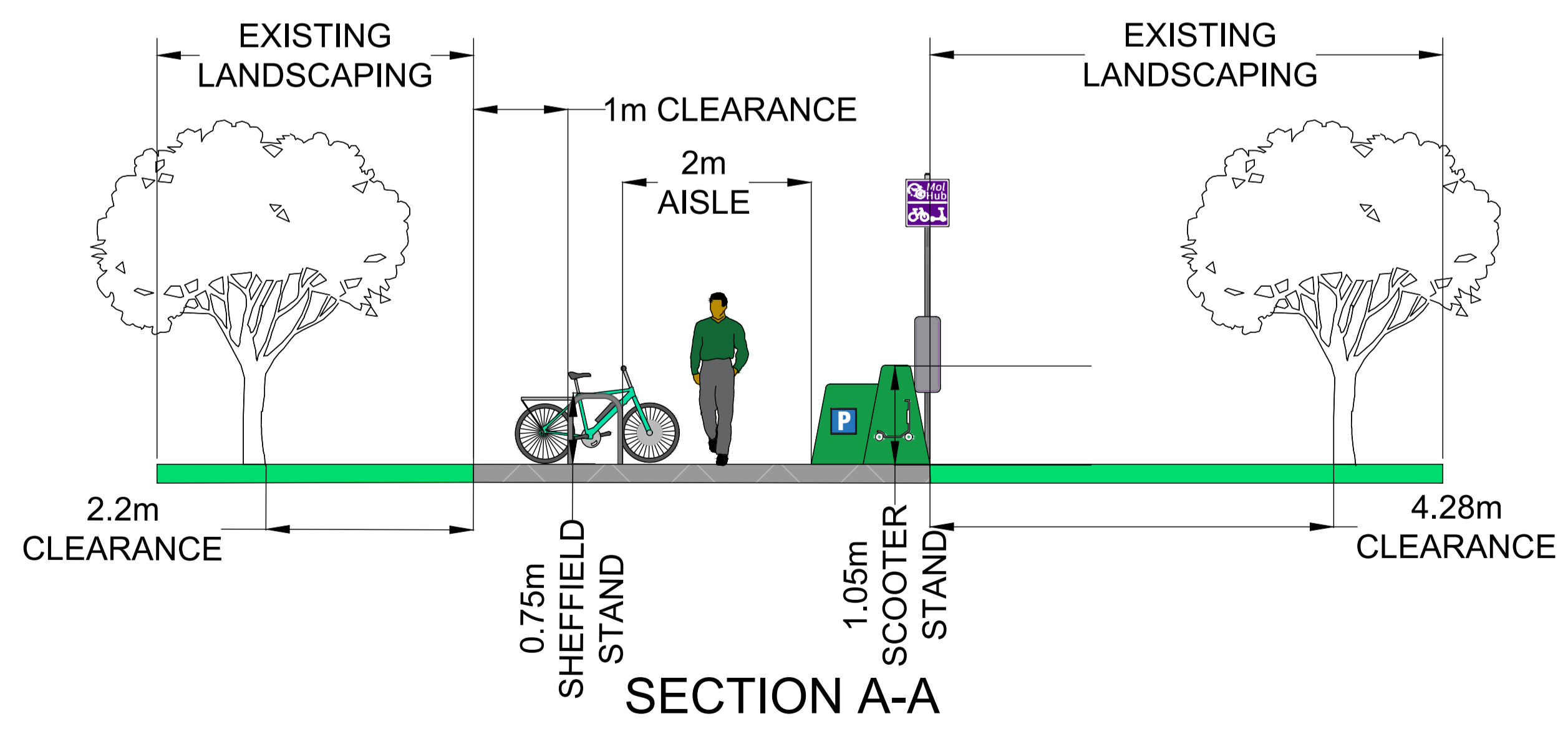


NOTES:

1. THIS DRAWING IS BASED OFF OS MAPPING INFORMATION AND INFORMATION GATHERED ON SITE. ALL DIMENSIONS AND PROPOSALS SHOULD BE CHECKED ON SITE BY THE CONTRACTOR PRIOR TO COMMENCEMENT OF WORKS.
2. NO TOPOGRAPHICAL SURVEY WAS CARRIED OUT PRIOR TO DESIGN.
3. NO UTILITY SURVEY HAS BEEN CARRIED OUT. IT WILL BE THE RESPONSIBILITY OF THE CONTRACTOR TO CARRY OUT APPROPRIATE SURVEYS TO DETERMINE THE EXTENT OF UTILITIES.
4. INDICATIVE ROAD MARKINGS ARE SHOWN BASED ON OS MAPPING INFORMATION AND AERIAL IMAGERY. ROAD MARKING LAYOUT TO BE CHECKED AND CONFIRMED ON SITE BY THE CONTRACTOR.

LEGEND:

- SITE EXTENTS
- PROPOSED SHEFFIELD BICYCLE STAND
- PROPOSED SHEFFIELD BICYCLE STANDS WITH TAPPING RAILS
- PROPOSED SINGLE E-SCOOTER PARKING STAND
- PROPOSED INFORMATION POLE
- PROPOSED DROPPED KERB
- PROPOSED PAVEMENT
- PROPOSED GREEN ROAD MARKINGS
- EXISTING FOOTPATH/TRAFFIC ISLAND
- EXISTING WALL
- EXISTING KERB
- EXISTING DROPPED KERB
- EXISTING ROAD SIGN TO BE RETAINED
- EXISTING LIGHT COLUMN TO BE RETAINED
- EXISTING MANHOLE TO BE RETAINED
- EXISTING TREE TO BE RETAINED
- PROPOSED LOCATION OF SITE NOTICE



Disclaimer
 a. © National Transport Authority (NTA) 2024. This drawing is confidential and the copyright in it is owned by NTA. This drawing must not be either loaned, copied or otherwise reproduced in whole or in part or used for any purpose without the prior permission of NTA.
 b. This drawing is to be used for the design element identified in the titleblock. Other information shown is to be considered indicative only. The drawing is to be read in conjunction with all other relevant design drawings.
 c. O.S. data used for plans are printed under © Talte Éireann - Surveying. All rights reserved. Licence Number CYAL50441785. All elevations are in metres and relate to OSI Geoid Model (OSGM15) Mean Head. All Co-ordinates are in Irish Transverse Mercator Grid (ITM) as defined by OSI active local GPS station.

d. Information concerning the position of apparatus shown on this drawing is based on drawings supplied by the utility owners and/or the utility works contractor, whilst every care has been taken in the preparation of this drawing, positions should be taken as approximate and are intended for general guidance only and no representation is made by the NTA as to the accuracy, completeness, sufficiency or otherness of the information provided as part of this document or any matter on which the information is based (including but not limited to loss or damage arising as a result of reliance by recipients on the information or any part of it). Any liabilities are hereby expressly disclaimed.

e. The information contained herein has been provided by the NTA but does not purport to be comprehensive or final. Recipients should not rely on the information. Neither the NTA nor any of its directors, officers, employees, agents, stakeholders or advisers make any representation or warranty as to, or accept any liability or responsibility in relation to, the adequacy, accuracy, reasonableness or completeness of the information provided as part of this document or any matter on which the information is based (including but not limited to loss or damage arising as a result of reliance by recipients on the information or any part of it). Any liabilities are hereby expressly disclaimed.



Rev	Date	Drn	Chk'd	App'd	Description
M01	06/03/2026	CB	RC	AP	ISSUED FOR PLANNING

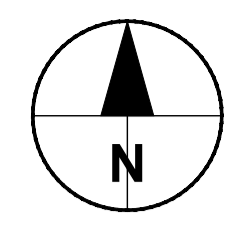
Client

 Date: 06/03/2026
 Scale: 1:100 @ A1, 1:200 @ A3
 Phase: STATUTORY PROCESS

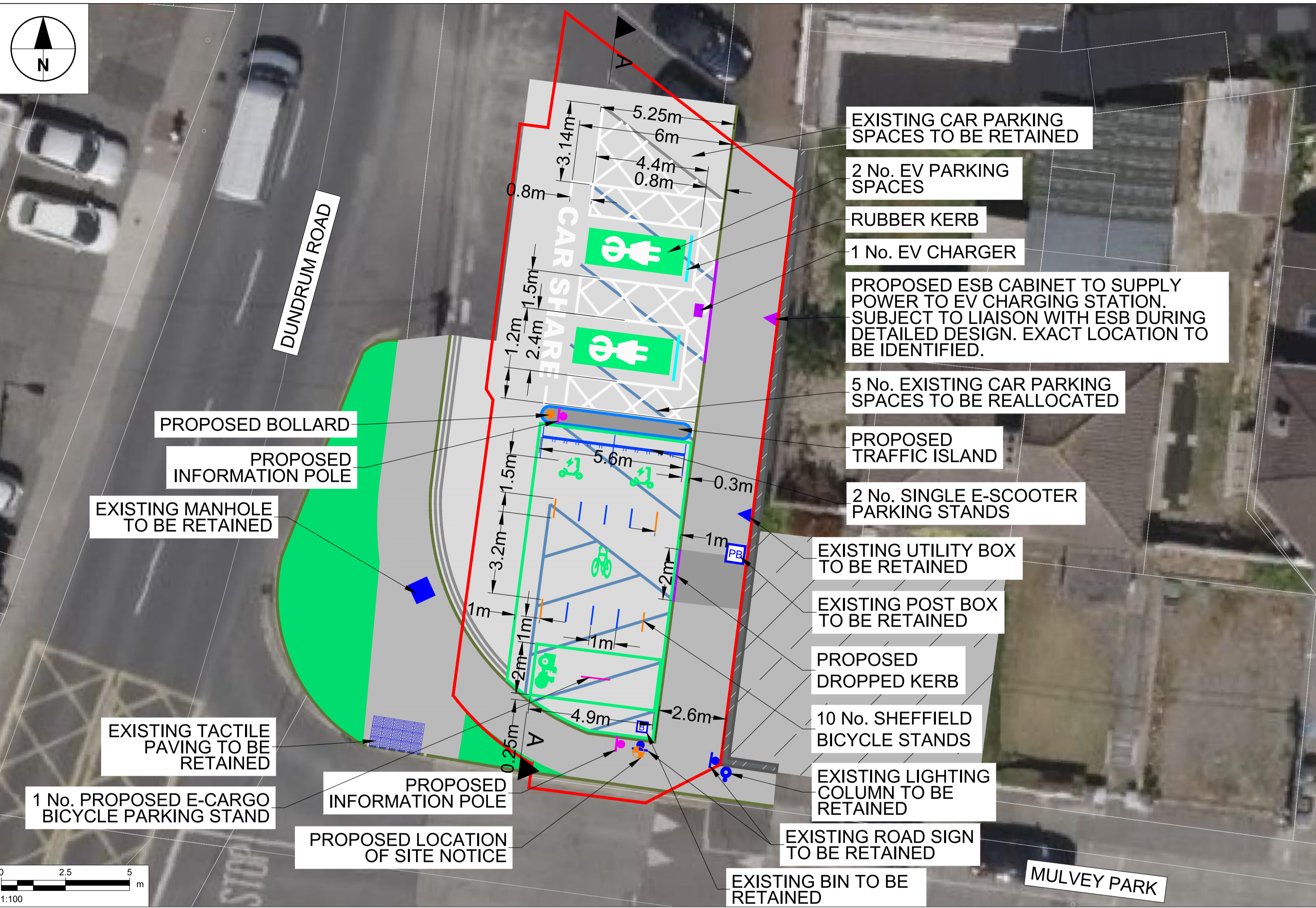
Engineering Designer

 Drawn: CB
 Checked: RC
 Approved: AP

Programme Title
NATIONAL MOBILITY HUBS PILOT
 Drawing Title
 SITE 47 - CASTLE FARM
 GENERAL ARRANGEMENT
 DÚN LAOGHAIRE-RATHDOWN COUNTY COUNCIL
 Drawing File Name: 60686415-ACM-GEO_GA-03-047-DR-CR-0001
 Sheet Number: 1 of 1
 Status: S1
 Rev: M01



C:\Users\mccom\OneDrive\Documents\AECOM\EU ACCOCI_EUR1_(UK)_060686415_Mobility Hubs\Project Files\900-CAD_GIS\910 BIM-CAD\903_Dun Laoghaire Rathdown County Council\03_052_Mulvey park\Drawings (CAD)\60686415-ACM-GEO_GA-03-052-DR-CR-0001.dwg



LEGEND (CONTINUED) :

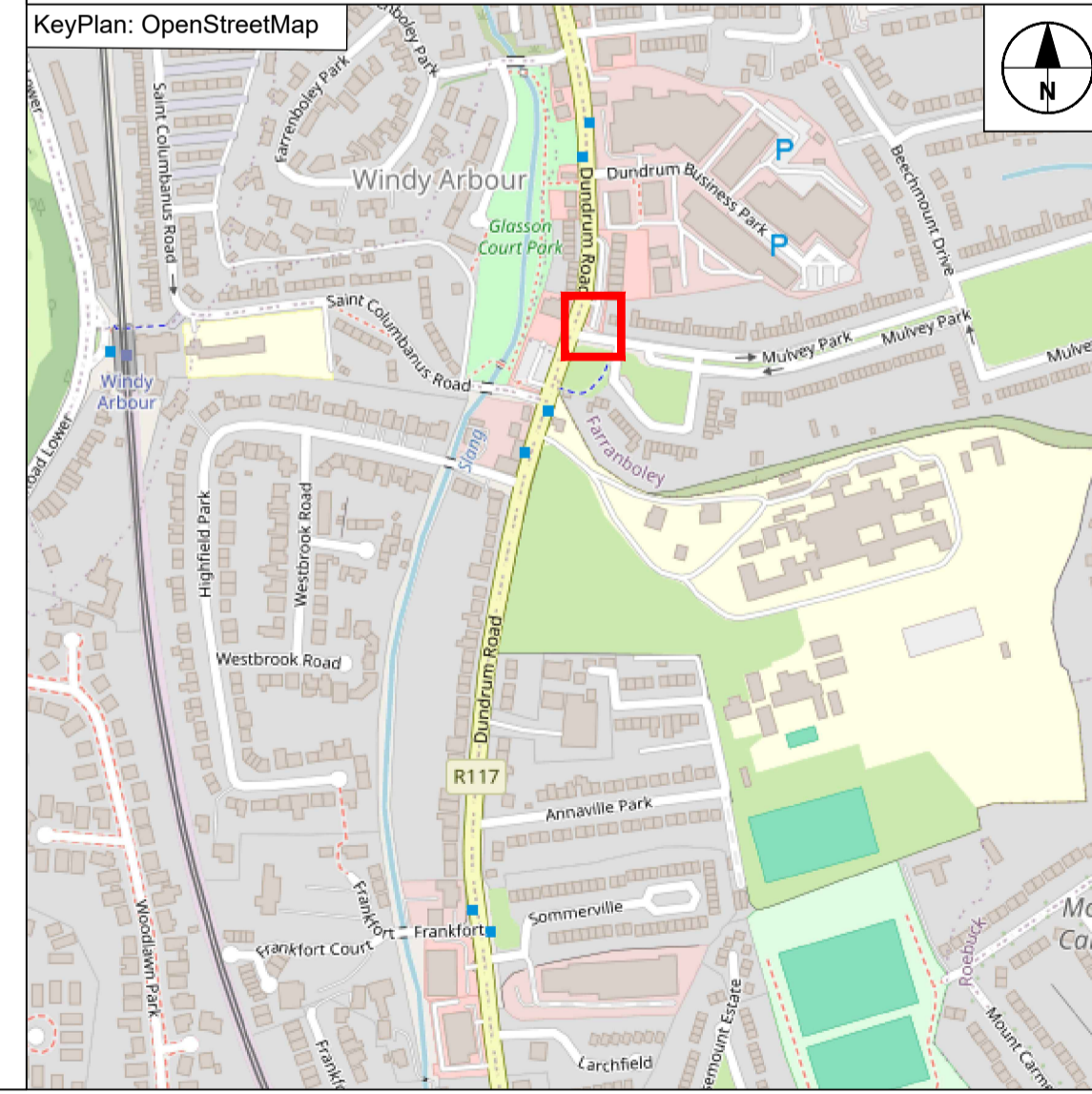
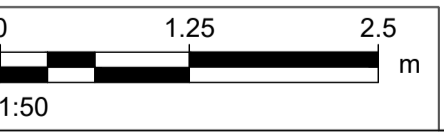
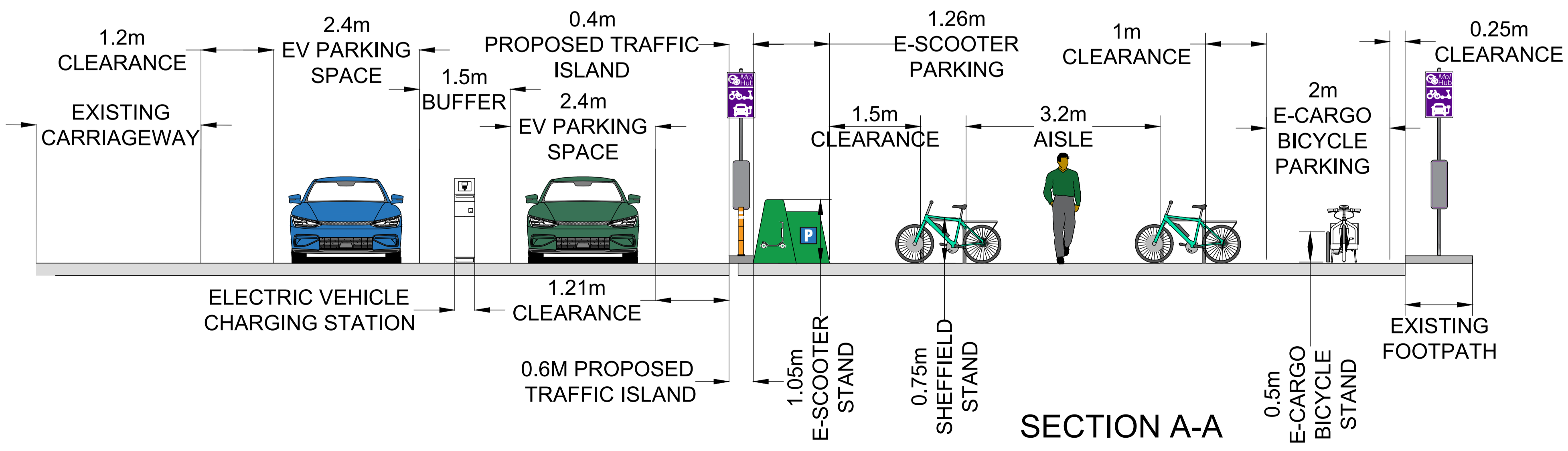
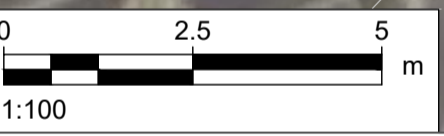
- SITE EXTENTS
- EXISTING FOOTPATH/TRAFFIC ISLAND
- EXISTING CARRIAGEWAY
- EXISTING LANDSCAPING
- EXISTING WALL
- EXISTING KERB
- EXISTING DROPPED KERB
- EXISTING ROAD SIGN TO BE RETAINED
- EXISTING LIGHTING COLUMN TO BE RETAINED
- EXISTING TACTILE PAVING TO BE RETAINED
- EXISTING MANHOLE TO BE RETAINED
- ▲ EXISTING UTILITY BOX TO BE RETAINED
- B EXISTING BIN TO BE RETAINED
- PB EXISTING POST BOX TO BE RETAINED
- PROPOSED LOCATION OF SITE NOTICE

NOTES:

1. THIS DRAWING IS BASED OFF OS MAPPING INFORMATION AND INFORMATION GATHERED ON SITE. ALL DIMENSIONS AND PROPOSALS SHOULD BE CHECKED ON SITE BY THE CONTRACTOR PRIOR TO COMMENCEMENT OF WORKS.
2. NO TOPOGRAPHICAL SURVEY WAS CARRIED OUT PRIOR TO DESIGN.
3. NO UTILITY SURVEY HAS BEEN CARRIED OUT. IT WILL BE THE RESPONSIBILITY OF THE CONTRACTOR TO CARRY OUT APPROPRIATE SURVEYS TO DETERMINE THE EXTENT OF UTILITIES.
4. INDICATIVE ROAD MARKINGS ARE SHOWN BASED ON OS MAPPING INFORMATION AND AERIAL IMAGERY. ROAD MARKING LAYOUT TO BE CHECKED AND CONFIRMED ON SITE BY THE CONTRACTOR.
5. LOCATION HAS BEEN SELECTED WITH THE ASSUMPTION THAT SUFFICIENT POWER AND CONNECTIONS FOR EV CHARGING STATION AND MINI PILLAR ARE FEASIBLE. SUBJECT TO LIAISON WITH ESB.

LEGEND:

- PROPOSED DROPPED KERB
- PROPOSED RUBBER KERB
- PROPOSED UPSTAND KERB
- / PROPOSED SHEFFIELD BICYCLE STANDS
- / PROPOSED SHEFFIELD BICYCLE STANDS WITH TAPPING RAILS
- / PROPOSED E-CARGO BICYCLE STANDS
- | PROPOSED SINGLE E-SCOOTER PARKING STAND
- PROPOSED INFORMATION POLE
- PROPOSED BOLLARD
- PROPOSED ELECTRIC VEHICLE CHARGING STATION
- ▲ PROPOSED ESB MINI PILLAR
- PROPOSED COLOUR SURFACING
- PROPOSED FOOTPATH/TRAFFIC ISLAND
- PROPOSED WHITE ROAD MARKINGS
- PROPOSED GREEN ROAD MARKINGS
- EXISTING ROAD MARKINGS TO BE REMOVED
- EXISTING ROAD MARKINGS TO BE RETAINED



Disclaimer

a. © National Transport Authority (NTA) 2024. This drawing is confidential and the copyright in it is owned by NTA. This drawing must not be either loaned, copied or otherwise reproduced in whole or in part or used for any purpose without the prior permission of NTA.

b. This drawing is to be used for the design element identified in the titleblock. Other information shown is to be considered indicative only. The drawing is to be read in conjunction with all other relevant design drawings.

c. O.S. data used for plans are printed under © Talte Éireann - Surveying. All rights reserved. Licence Number CYAL50441785. All elevations are in metres and relate to OSI Geoid Model (OSGM15) Mean Head. All Co-ordinates are in Irish Transverse Mercator Grid (ITM) as defined by OSI active local GPS station.

d. Information concerning the position of apparatus shown on this drawing is based on drawings supplied by the utility owners and/or the utility works contractor, whilst every care has been taken in the preparation of this drawing, positions should be taken as approximate and are intended for general guidance only and no representation is made by the NTA as to the accuracy, completeness, sufficiency or otherwise of this drawing and the position of the apparatus. The information contained herein does not purport to be comprehensive or final as the apparatus is subject to being altered and/or superseded. Recipients should not rely on this information. Any liabilities are hereby expressly disclaimed.

e. The information contained herein has been provided by the NTA but does not purport to be comprehensive or final. Recipients should not rely on the information. Neither the NTA nor any of its directors, officers, employees, agents, stakeholders or advisers make any representation or warranty as to, or accept any liability or responsibility in relation to, the adequacy, accuracy, reasonableness or completeness of the information provided as part of this document or any matter on which the information is based (including but not limited to loss or damage arising as a result of reliance by recipients on the information or any part of it). Any liabilities are hereby expressly disclaimed.



Rev	Date	Drn	Chk'd	App'd	Description
M01	06/03/2026	CB	RC	AP	ISSUED FOR PLANNING

Client: **dlr NTA**
 Comhairle Contae na h-Uíbhíochta / Órdas Náisiúnta Iompar / National Transport Authority

Engineering Designer: **AECOM**

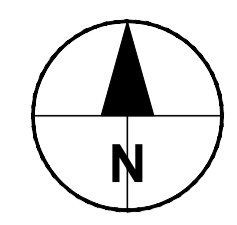
Date: 06/03/2026 | Scale: 1:100 @ A1, 1:200 @ A3 | Drawn: CB | Checked: RC | Approved: AP

Phase: STATUTORY PROCESS

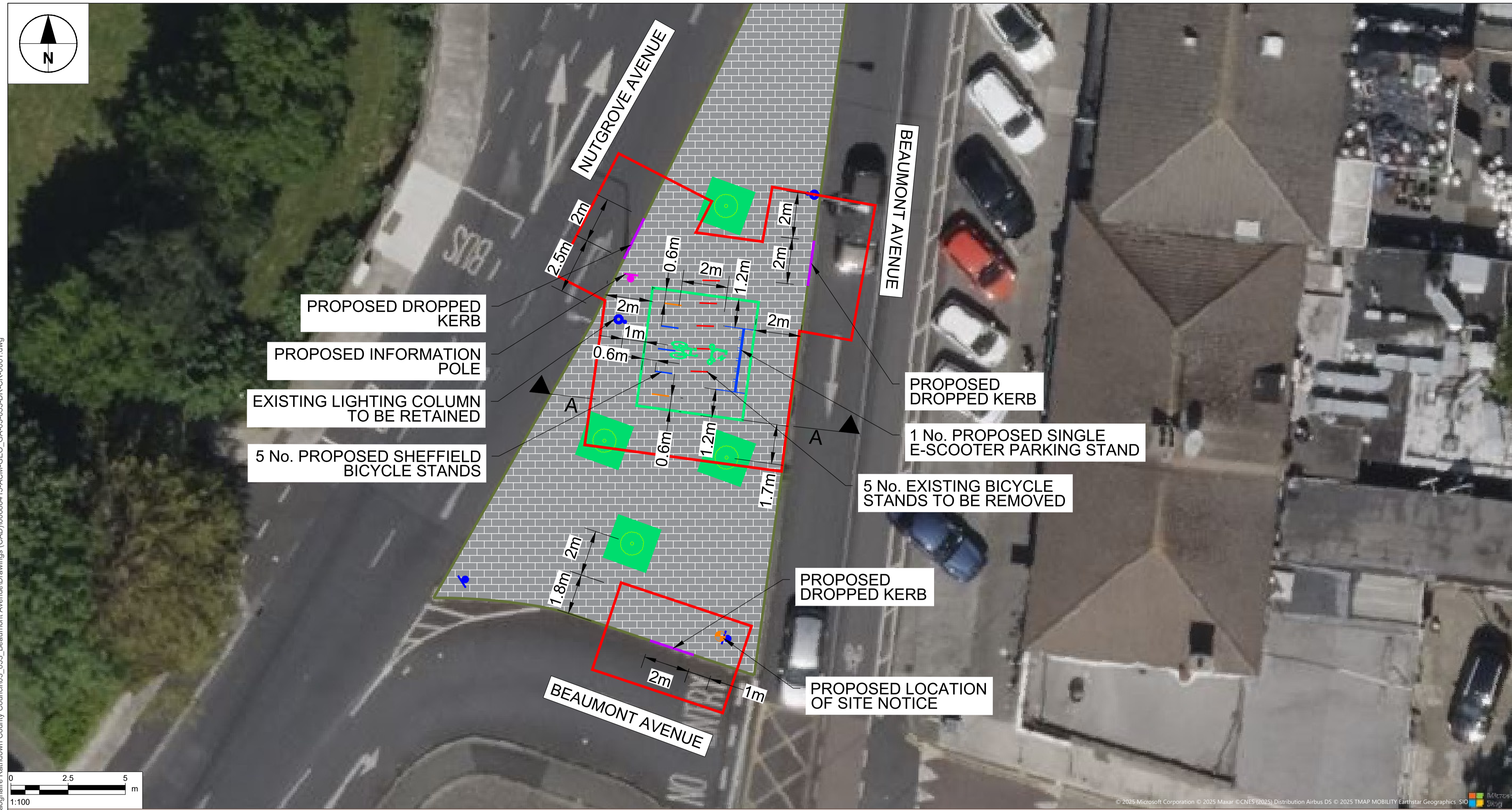
Programme Title: **NATIONAL MOBILITY HUBS PILOT**

Drawing Title: **SITE 52 - MULVEY PARK GENERAL ARRANGEMENT**
 DÚN LAOGHAIRE-RATHDOWN COUNTY COUNCIL

Drawing File Name: 60686415-ACM-GEO_GA-03-052-DR-CR-0001 | Sheet Number: 1 of 1 | Status: S1 | Rev: M01



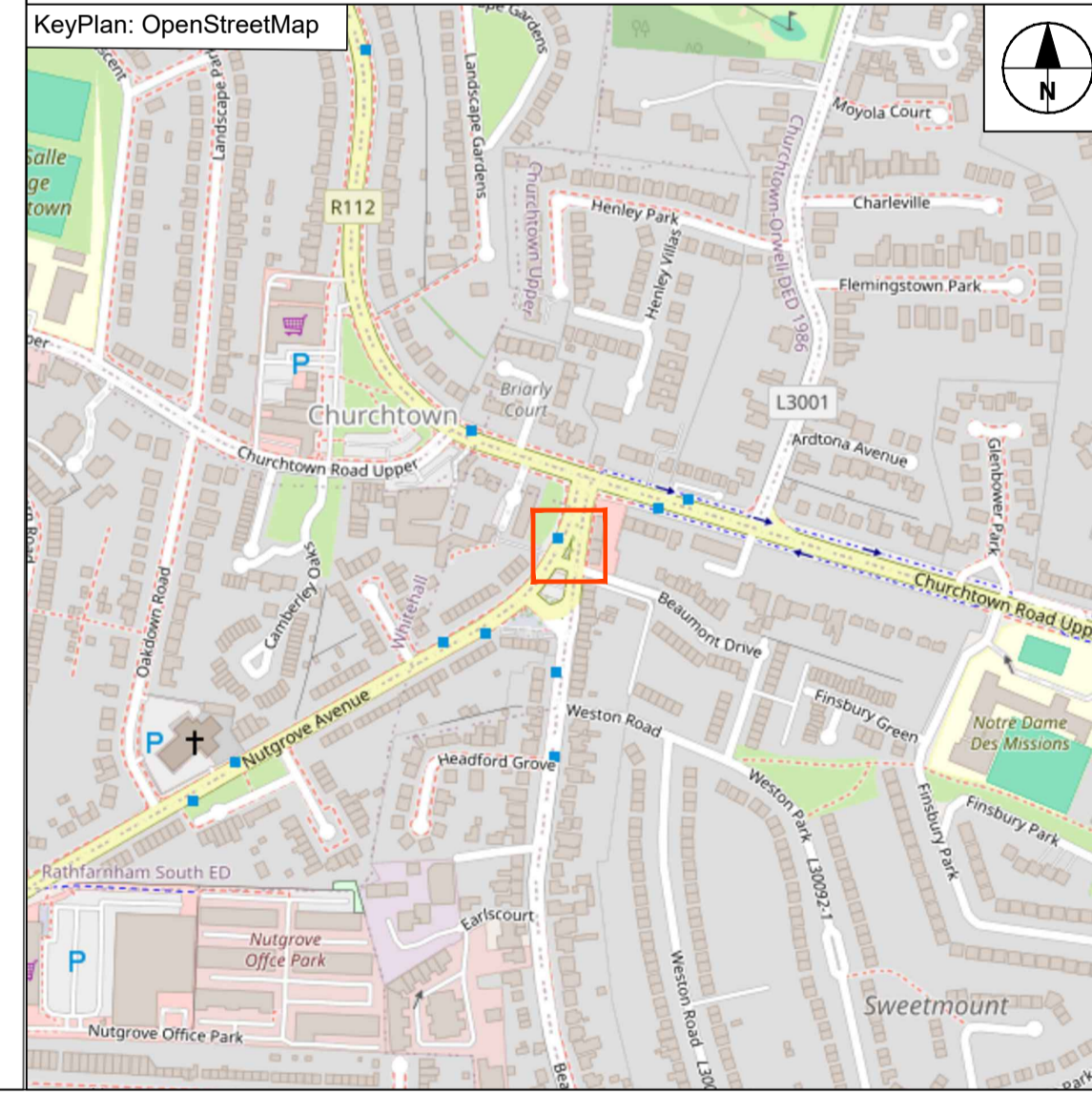
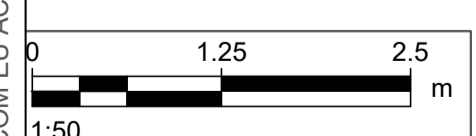
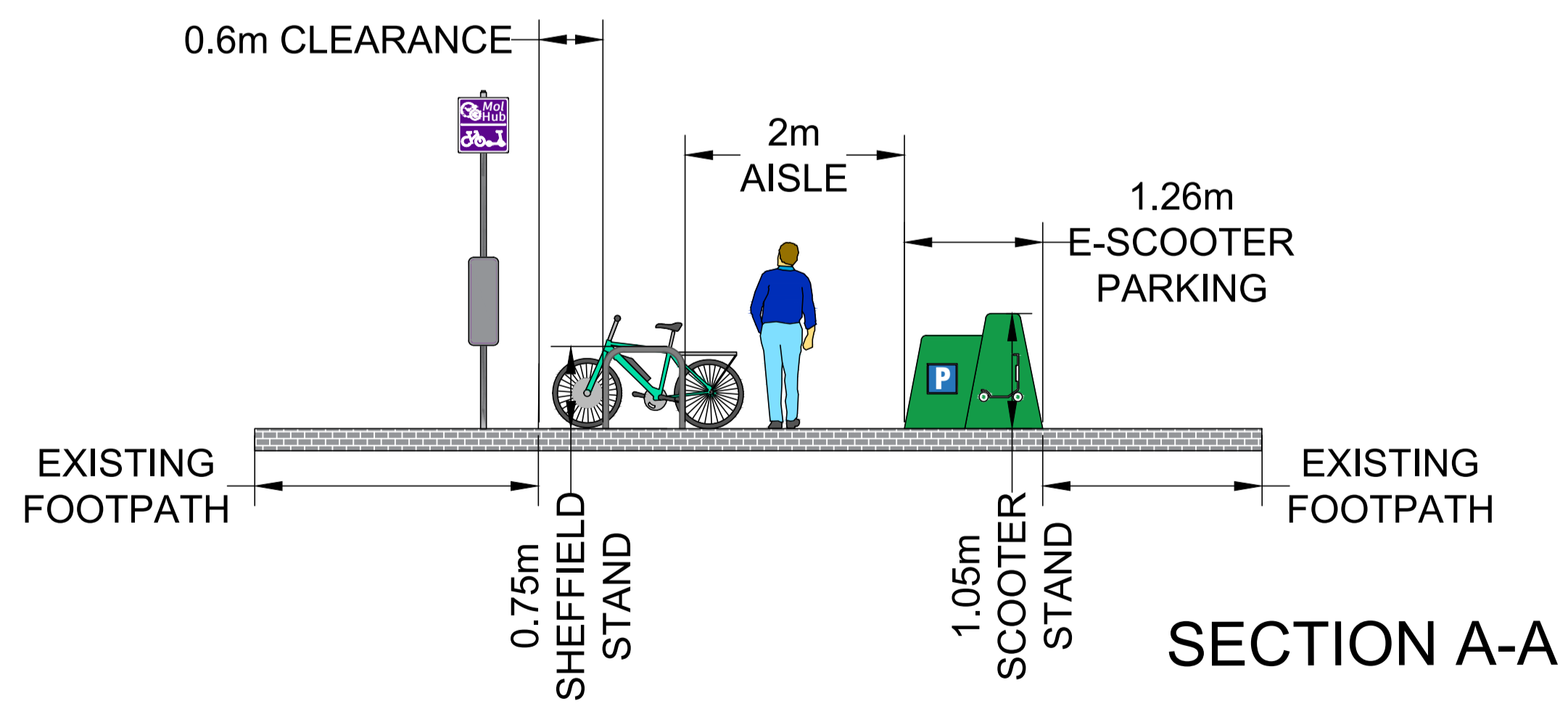
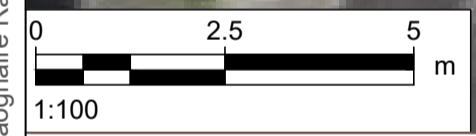
C:\Users\Baili\OneDrive\AECOM_EU\ACCC\CI_EUR\UK\60686415-ACM-GEO_GA-03-053-DR-CR-0001.dwg



- PROPOSED DROPPED KERB
- PROPOSED INFORMATION POLE
- EXISTING LIGHTING COLUMN TO BE RETAINED
- 5 No. PROPOSED SHEFFIELD BICYCLE STANDS
- PROPOSED DROPPED KERB
- PROPOSED GREEN ROAD MARKINGS
- EXISTING CARRIAGEWAY
- EXISTING BLOCK PAVING
- EXISTING LANDSCAPING
- EXISTING KERB
- EXISTING ROAD SIGN TO BE RETAINED
- EXISTING LIGHT COLUMN TO BE RETAINED
- EXISTING SHEFFIELD BICYCLE STANDS TO BE REMOVED
- EXISTING TREE TO BE RETAINED
- PROPOSED LOCATION OF SITE NOTICE
- PROPOSED DROPPED KERB
- PROPOSED GREEN ROAD MARKINGS
- EXISTING CARRIAGEWAY
- EXISTING BLOCK PAVING
- EXISTING LANDSCAPING
- EXISTING KERB
- EXISTING ROAD SIGN TO BE RETAINED
- EXISTING LIGHT COLUMN TO BE RETAINED
- EXISTING SHEFFIELD BICYCLE STANDS TO BE REMOVED
- EXISTING TREE TO BE RETAINED
- PROPOSED LOCATION OF SITE NOTICE

- NOTES:**
- THIS DRAWING IS BASED OFF OS MAPPING INFORMATION AND INFORMATION GATHERED ON SITE. ALL DIMENSIONS AND PROPOSALS SHOULD BE CHECKED ON SITE BY THE CONTRACTOR PRIOR TO COMMENCEMENT OF WORKS.
 - NO TOPOGRAPHICAL SURVEY WAS CARRIED OUT PRIOR TO DESIGN.
 - NO UTILITY SURVEY HAS BEEN CARRIED OUT. IT WILL BE THE RESPONSIBILITY OF THE CONTRACTOR TO CARRY OUT APPROPRIATE SURVEYS TO DETERMINE THE EXTENT OF UTILITIES.
 - INDICATIVE ROAD MARKINGS ARE SHOWN BASED ON OS MAPPING INFORMATION AND AERIAL IMAGERY. ROAD MARKING LAYOUT TO BE CHECKED AND CONFIRMED ON SITE BY THE CONTRACTOR.

- LEGEND:**
- SITE EXTENTS
 - PROPOSED SHEFFIELD BICYCLE STANDS
 - PROPOSED SHEFFIELD BICYCLE STANDS WITH TAPPING RAILS
 - PROPOSED SINGLE E-SCOOTER PARKING STAND
 - PROPOSED INFORMATION POLE
 - PROPOSED DROPPED KERB
 - PROPOSED GREEN ROAD MARKINGS
 - EXISTING CARRIAGEWAY
 - EXISTING BLOCK PAVING
 - EXISTING LANDSCAPING
 - EXISTING KERB
 - EXISTING ROAD SIGN TO BE RETAINED
 - EXISTING LIGHT COLUMN TO BE RETAINED
 - EXISTING SHEFFIELD BICYCLE STANDS TO BE REMOVED
 - EXISTING TREE TO BE RETAINED
 - PROPOSED LOCATION OF SITE NOTICE



Disclaimer

a. © National Transport Authority (NTA) 2024. This drawing is confidential and the copyright in it is owned by NTA. This drawing must not be either loaned, copied or otherwise reproduced in whole or in part or used for any purpose without the prior permission of NTA.

b. This drawing is to be used for the design element identified in the titleblock. Other information shown is to be considered indicative only. The drawing is to be read in conjunction with all other relevant design drawings.

c. O.S. data used for plans are printed under © Talte Éireann - Surveying. All rights reserved. Licence Number CYAL50441785. All elevations are in metres and relate to OSI Geoid Model (OSGM15) Mean Head. All Co-ordinates are in Irish Transverse Mercator Grid (ITM) as defined by OSI active local GPS station.

d. Information concerning the position of apparatus shown on this drawing is based on drawings supplied by the utility owners and/or the utility works contractor, whilst every care has been taken in the preparation of this drawing, positions should be taken as approximate and are intended for general guidance only and no representation is made by the NTA as to the accuracy, completeness, sufficiency or otherness of this information and the position of the apparatus. The information contained herein does not purport to be comprehensive or final as the apparatus is subject to being altered and/or superseded. Recipients should not rely on this information. Any liabilities are hereby expressly disclaimed.

e. The information contained herein has been provided by the NTA but does not purport to be comprehensive or final. Recipients should not rely on the information. Neither the NTA nor any of its directors, officers, employees, agents, stakeholders or advisers make any representation or warranty as to, or accept any liability or responsibility in relation to, the adequacy, accuracy, reasonableness or completeness of the information provided as part of this document or any matter on which the information is based (including but not limited to loss or damage arising as a result of reliance by recipients on the information or any part of it). Any liabilities are hereby expressly disclaimed.

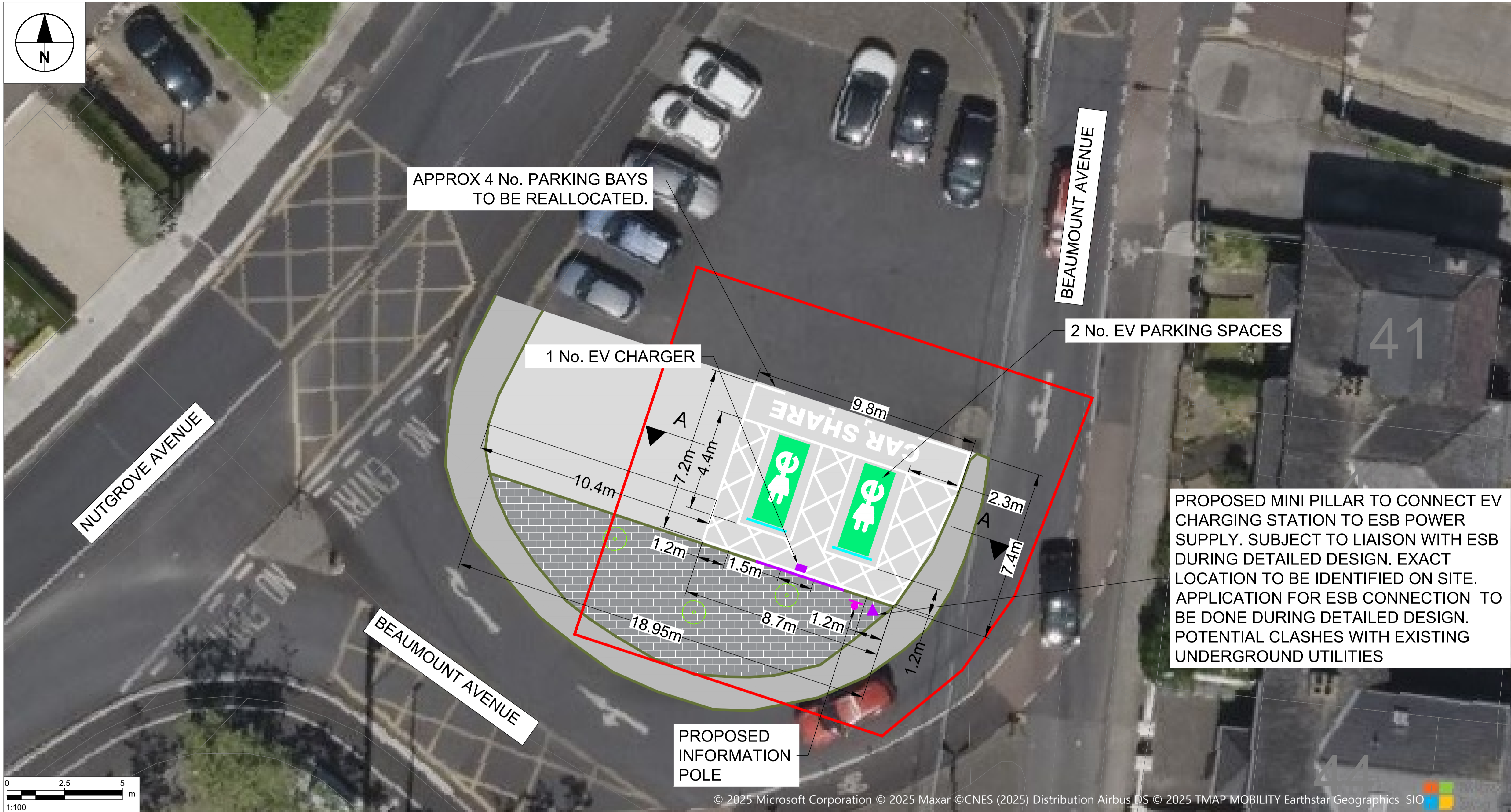
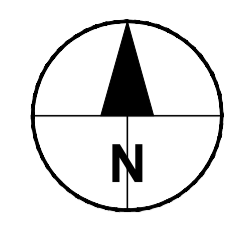
Rev	Date	Drn	Chk'd	App'd	Description
M01	06/03/2026	CB	RC	AP	ISSUED FOR PLANNING

Client

Engineering Designer

Programme Title			
NATIONAL MOBILITY HUBS PILOT			
Drawing Title			
SITE 53 - BEAUMONT AVENUE GENERAL ARRANGEMENT DÚN LAOGHAIRE-RATHDOWN COUNTY COUNCIL			
Drawing File Name	Sheet Number	Status	Rev
60686415-ACM-GEO_GA-03-053-DR-CR-0001	1 of 1	S1	M01

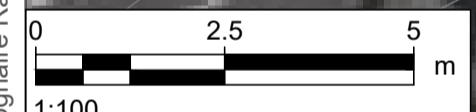
DO NOT SCALE USE FIGURED DIMENSIONS ONLY



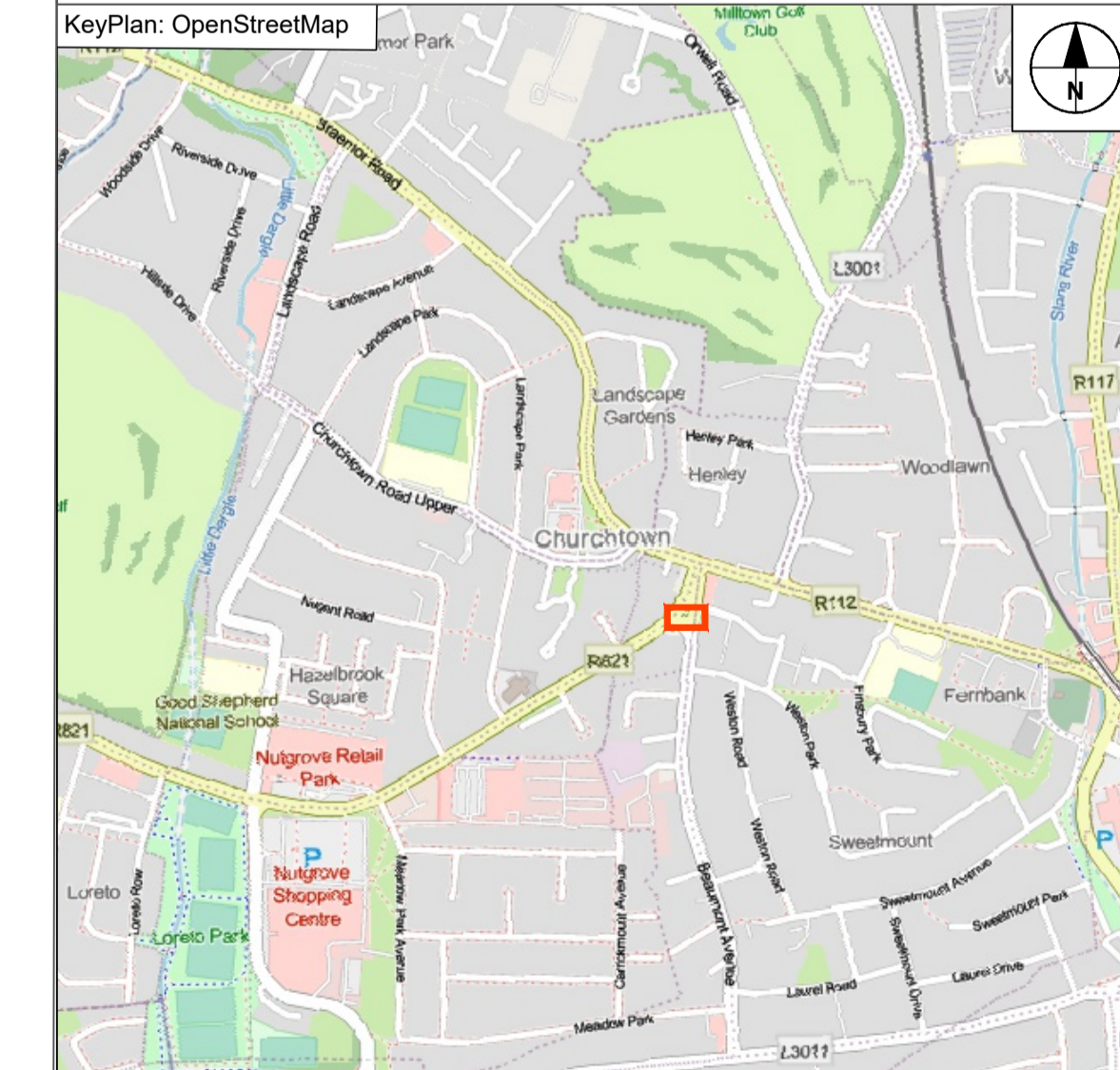
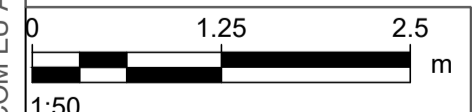
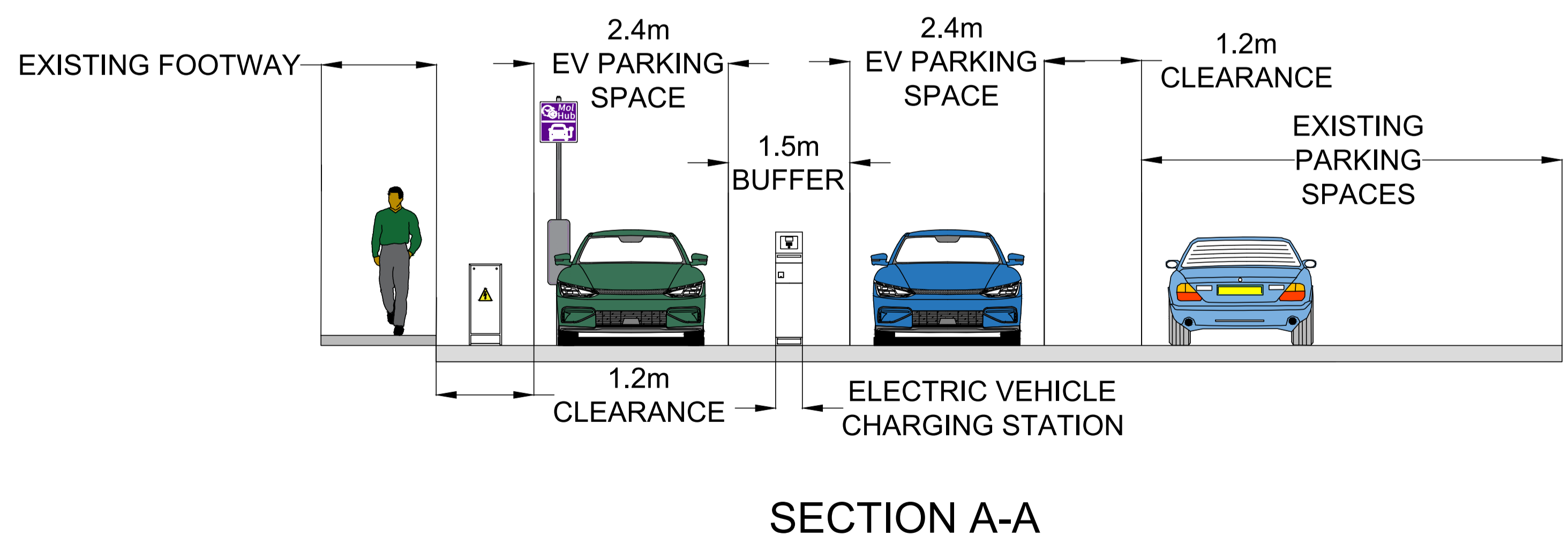
- NOTES:**
1. THIS DRAWING IS BASED OFF OS MAPPING INFORMATION AND INFORMATION GATHERED ON SITE. ALL DIMENSIONS AND PROPOSALS SHOULD BE CHECKED ON SITE BY THE CONTRACTOR PRIOR TO COMMENCEMENT OF WORKS.
 2. NO TOPOGRAPHICAL SURVEY WAS CARRIED OUT PRIOR TO DESIGN.
 3. NO UTILITY SURVEY HAS BEEN CARRIED OUT. IT WILL BE THE RESPONSIBILITY OF THE CONTRACTOR TO CARRY OUT APPROPRIATE SURVEYS TO DETERMINE THE EXTENT OF UTILITIES.
 4. INDICATIVE ROAD MARKINGS ARE SHOWN BASED ON OS MAPPING INFORMATION AND AERIAL IMAGERY. ROAD MARKING LAYOUT TO BE CHECKED AND CONFIRMED ON SITE BY THE CONTRACTOR.

- LEGEND:**
- SITE EXTENTS
 - PROPOSED INFORMATION POLE
 - PROPOSED ELECTRIC VEHICLE CHARGING STATION
 - ▲ PROPOSED ESB MINI PILLAR
 - PROPOSED DROPPED KERB
 - PROPOSED RUBBER KERB
 - PROPOSED COLOUR SURFACING
 - PROPOSED WHITE ROAD MARKINGS
 - EXISTING FOOTPATH
 - EXISTING BLOCK PAVING
 - EXISTING CARRIAGEWAY
 - EXISTING KERB
 - EXISTING TREE TO BE RETAINED

C:\Users\Baili\OneDrive\Work\AECOM_EU\ACC\CI_EUR\UK\60686415-ACM-GEO_GA-03-053-DR-CR-0002.dwg



© 2025 Microsoft Corporation © 2025 Maxar ©CNES (2025) Distribution Airbus DS © 2025 TMAP MOBILITY Earthstar Geographics SIO



Disclaimer

a. © National Transport Authority (NTA) 2024. This drawing is confidential and the copyright in it is owned by NTA. This drawing must not be either loaned, copied or otherwise reproduced in whole or in part or used for any purpose without the prior permission of NTA.

b. This drawing is to be used for the design element identified in the titleblock. Other information shown is to be considered indicative only. The drawing is to be read in conjunction with all other relevant design drawings.

c. O.S. data used for plans are printed under © Talte Éireann - Surveying. All rights reserved. Licence Number CYAL50441785. All elevations are in metres and relate to OSI Geoid Model (OSGM15) Mean Head. All Co-ordinates are in Irish Transverse Mercator Grid (ITM) as defined by OSI active local GPS station.

d. Information concerning the position of apparatus shown on this drawing is based on drawings supplied by the utility owners and/or the utility works contractor, whilst every care has been taken in the preparation of this drawing, positions should be taken as approximate and are intended for general guidance only and no representation is made by the NTA as to the accuracy, completeness, sufficiency or otherwise of this information and the position of the apparatus. The information contained herein does not purport to be comprehensive or final as the apparatus is subject to being altered and/or superceded. Recipients should not rely on this information. Any liabilities are hereby expressly disclaimed.

e. The information contained herein has been provided by the NTA but does not purport to be comprehensive or final. Recipients should not rely on the information. Neither the NTA nor any of its directors, officers, employees, agents, stakeholders or advisers make any representation or warranty as to, or accept any liability or responsibility in relation to, the adequacy, accuracy, reasonableness or completeness of this information provided as part of this document or any matter on which the information is based (including but not limited to loss or damage arising as a result of reliance by recipients on the information or any part of it). Any liabilities are hereby expressly disclaimed.



Rev	Date	Drn	Chk'd	App'd	Description
M01	06/03/2026	CB	RC	AP	ISSUED FOR PLANNING

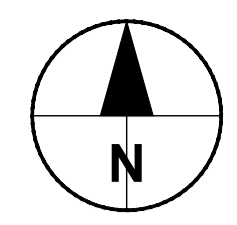
Client

Engineering Designer

Date	Scale	@ A1	Drawn	Checked	Approved
06/03/2026	1:100 1:200	@ A1 @ A3	CB	RC	AP
Phase	STATUTORY PROCESS				

Programme Title			
NATIONAL MOBILITY HUBS PILOT			
Drawing Title			
SITE 53 - BEAUMONT AVENUE GENERAL ARRANGEMENT DÚN LAOGHAIRE-RATHDOWN COUNTY COUNCIL			
Drawing File Name	Sheet Number	Status	Rev
60686415-ACM-GEO_GA-03-053-DR-CR-0002	1 of 1	S1	M01

DO NOT SCALE USE FIGURED DIMENSIONS ONLY



EXISTING BOLLARD TO BE RETAINED

EXISTING ROAD SIGN TO BE RETAINED

EXISTING GULLY TO BE RETAINED

PROPOSED LOCATION OF SITE NOTICE

9 No. SHEFFIELD BICYCLE STANDS

1 No. E-SCOOTER PARKING STAND

EXISTING TREE TO BE RETAINED

EXISTING MANHOLE TO BE RETAINED

MOUNTAIN VIEW PARK

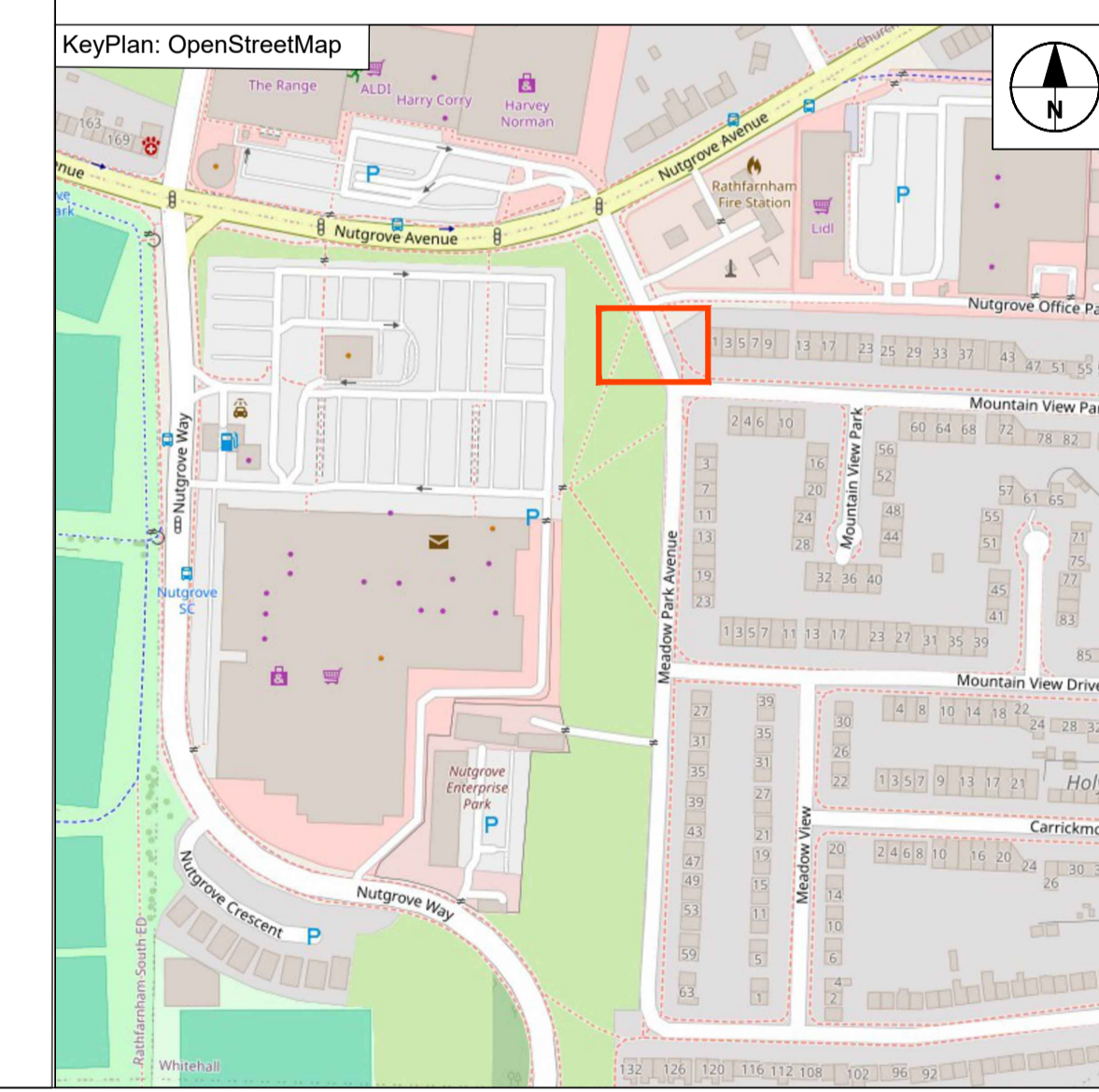
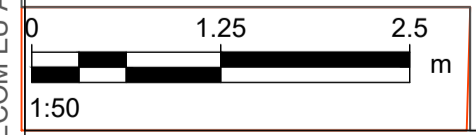
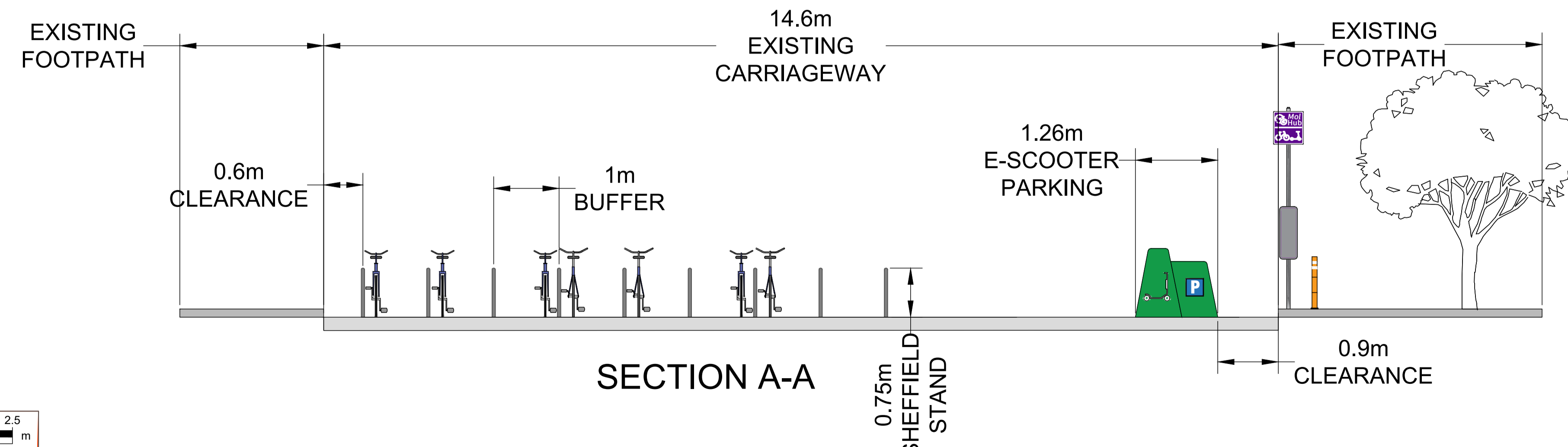
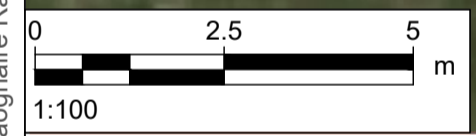
LEGEND:

- SITE EXTENTS
- PROPOSED DROPPED KERB
- PROPOSED SHEFFIELD BICYCLE STANDS
- PROPOSED SHEFFIELD BICYCLE STANDS WITH TAPPING RAILS
- PROPOSED SINGLE E-SCOOTER PARKING STAND
- PROPOSED INFORMATION POLE
- PROPOSED FOOTPATH/TRAFFIC ISLAND
- PROPOSED PAVEMENT
- PROPOSED GREEN ROAD MARKINGS
- EXISTING FOOTPATH/TRAFFIC ISLAND
- EXISTING CARRIAGEWAY
- PROPOSED WHITE ROAD MARKINGS
- EXISTING LANDSCAPING
- EXISTING WALL
- EXISTING KERB
- EXISTING DROPPED KERB
- EXISTING ROAD SIGN TO BE RETAINED
- EXISTING BOLLARD TO BE RETAINED
- EXISTING MANHOLE TO BE RETAINED
- EXISTING GULLY TO BE RETAINED
- EXISTING TREE TO BE RETAINED
- EXISTING TACTILE PAVING TO BE RETAINED
- PROPOSED LOCATION OF SITE NOTICE

NOTES:

1. THIS DRAWING IS BASED OFF OS MAPPING INFORMATION AND INFORMATION GATHERED ON SITE. ALL DIMENSIONS AND PROPOSALS SHOULD BE CHECKED ON SITE BY THE CONTRACTOR PRIOR TO COMMENCEMENT OF WORKS.
2. NO TOPOGRAPHICAL SURVEY WAS CARRIED OUT PRIOR TO DESIGN.
3. NO UTILITY SURVEY HAS BEEN CARRIED OUT. IT WILL BE THE RESPONSIBILITY OF THE CONTRACTOR TO CARRY OUT APPROPRIATE SURVEYS TO DETERMINE THE EXTENT OF UTILITIES.
4. INDICATIVE ROAD MARKINGS ARE SHOWN BASED ON OS MAPPING INFORMATION AND AERIAL IMAGERY. ROAD MARKING LAYOUT TO BE CHECKED AND CONFIRMED ON SITE BY THE CONTRACTOR.

C:\Users\Baili\OneDrive\Work\AECOM_EU\ACC\CI_EUR\UKI_60686415-ACM-GEO_GA-03-054-DR-CR-0001.dwg



Disclaimer

a. © National Transport Authority (NTA) 2024. This drawing is confidential and the copyright in it is owned by NTA. This drawing must not be either loaned, copied or otherwise reproduced in whole or in part or used for any purpose without the prior permission of NTA.

b. This drawing is to be used for the design element identified in the titlebox. Other information shown is to be considered indicative only. The drawing is to be read in conjunction with all other relevant design drawings.

c. O.S. data used for plans are printed under © Talte Éireann - Surveying. All rights reserved. Licence Number CYAL50441785. All elevations are in metres and relate to OSI Geoid Model (OSGM15) Mean Head. All Co-ordinates are in Irish Transverse Mercator Grid (ITM) as defined by OSI active local GPS station.

d. Information concerning the position of apparatus shown on this drawing is based on drawings supplied by the utility owners and/or the utility works contractor, whilst every care has been taken in the preparation of this drawing, positions should be taken as approximate and are intended for general guidance only and no representation is made by the NTA as to the accuracy, completeness, sufficiency or otherwise of the information provided as part of this document or any matter on which the information is based (including but not limited to loss or damage arising as a result of reliance by recipients on the information or any part of it). Any liabilities are hereby expressly disclaimed.

e. The information contained herein has been provided by the NTA but does not purport to be comprehensive or final. Recipients should not rely on the information. Neither the NTA nor any of its directors, officers, employees, agents, stakeholders or advisers make any representation or warranty as to, or accept any liability or responsibility in relation to, the adequacy, accuracy, reasonableness or completeness of the information provided as part of this document or any matter on which the information is based (including but not limited to loss or damage arising as a result of reliance by recipients on the information or any part of it). Any liabilities are hereby expressly disclaimed.



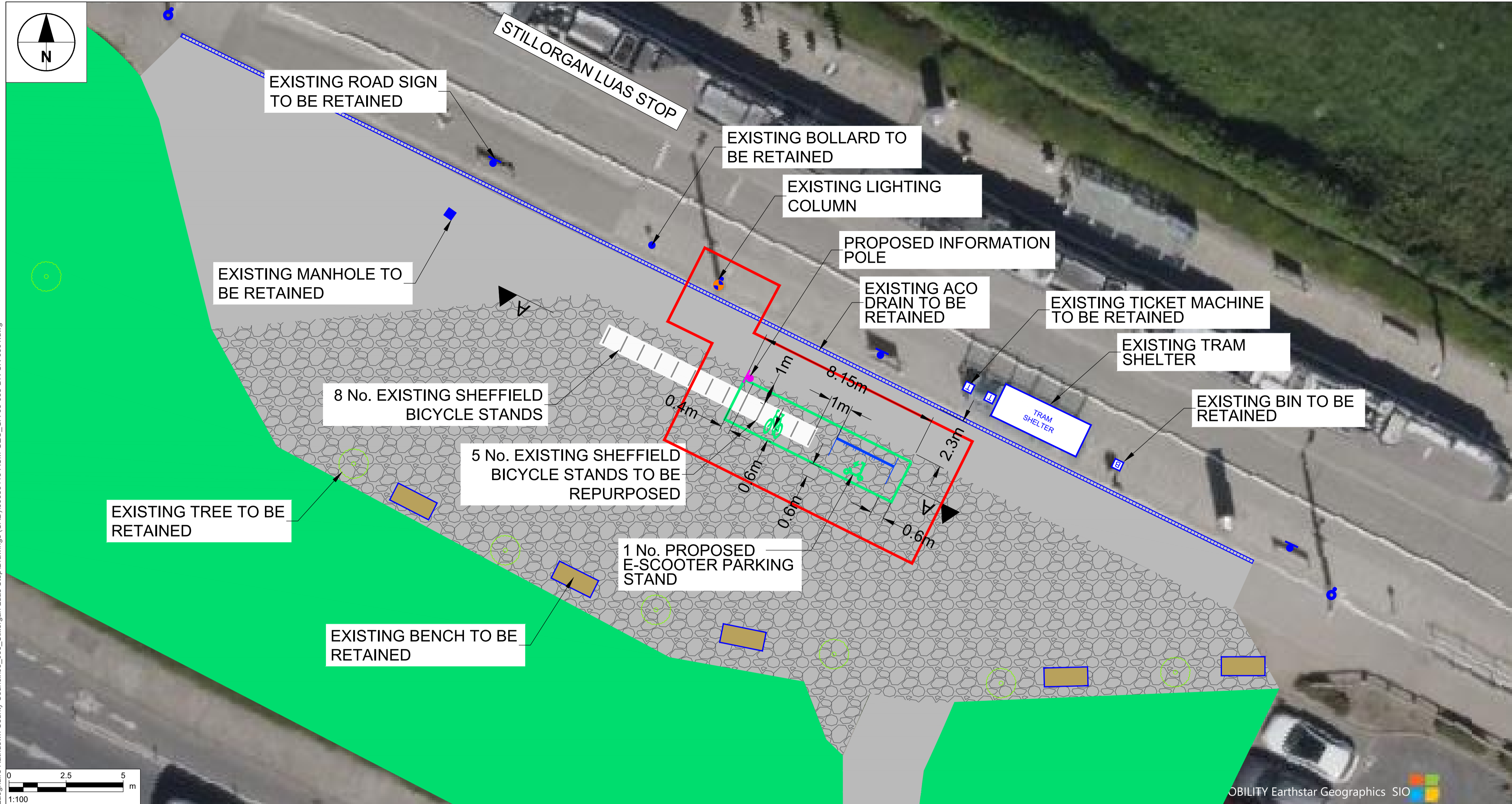
Rev	Date	Drn	Chk'd	App'd	Description
M01	06/03/2026	CB	RC	AP	ISSUED FOR PLANNING
M02	24/04/2026	CB	RC	AP	ISSUED FOR PLANNING

Client

Engineering Designer

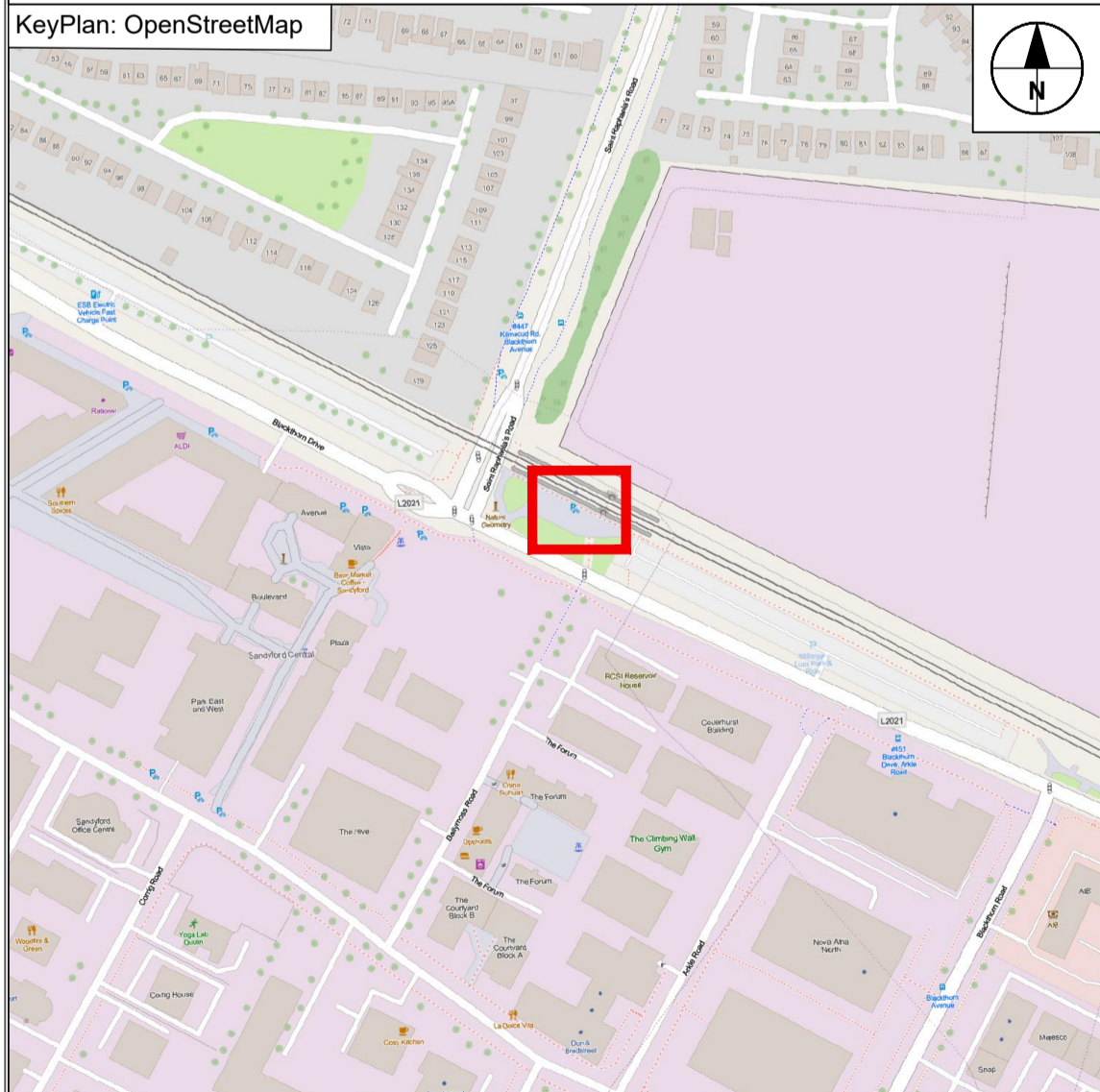
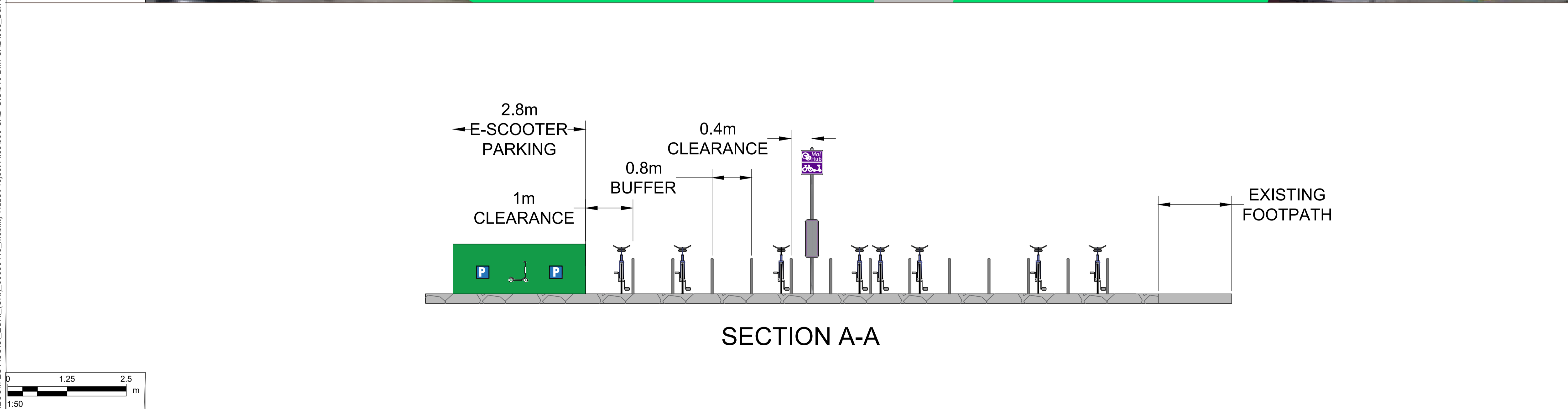
Programme Title			
NATIONAL MOBILITY HUBS PILOT			
Drawing Title			
SITE 54 - MEADOW PARK AVENUE / MOUNTAIN VIEW PARK GENERAL ARRANGEMENT DÚN LAOGHAIRE-RATHDOWN COUNTY COUNCIL			
Drawing File Name	Sheet Number	Status	Rev
60686415-ACM-GEO_GA-03-054-DR-CR-0001	1 of 1	S1	M02

DO NOT SCALE USE FIGURED DIMENSIONS ONLY



- NOTES:**
1. THIS DRAWING IS BASED OFF OS MAPPING INFORMATION AND INFORMATION GATHERED ON SITE. ALL DIMENSIONS AND PROPOSALS SHOULD BE CHECKED ON SITE BY THE CONTRACTOR PRIOR TO COMMENCEMENT OF WORKS.
 2. NO TOPOGRAPHICAL SURVEY WAS CARRIED OUT PRIOR TO DESIGN.
 3. NO UTILITY SURVEY HAS BEEN CARRIED OUT. IT WILL BE THE RESPONSIBILITY OF THE CONTRACTOR TO CARRY OUT APPROPRIATE SURVEYS TO DETERMINE THE EXTENT OF UTILITIES.
 4. INDICATIVE ROAD MARKINGS ARE SHOWN BASED ON OS MAPPING INFORMATION AND AERIAL IMAGERY. ROAD MARKING LAYOUT TO BE CHECKED AND CONFIRMED ON SITE BY THE CONTRACTOR.

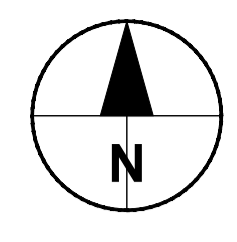
- LEGEND:**
- SITE EXTENTS
 - PROPOSED E-SCOOTER PARKING STAND
 - PROPOSED INFORMATION POLE
 - PROPOSED GREEN ROAD MARKINGS
 - EXISTING FOOTPATH
 - EXISTING GRAVEL
 - EXISTING LANDSCAPING
 - EXISTING TRAM SHELTER TO BE RETAINED
 - EXISTING ROAD SIGN TO BE RETAINED
 - EXISTING BOLLARD TO BE RETAINED
 - EXISTING LIGHT COLUMN TO BE RETAINED
 - EXISTING MANHOLE TO BE RETAINED
 - EXISTING ACO DRAIN TO BE RETAINED
 - EXISTING TICKET MACHINE TO BE RETAINED
 - EXISTING BIN TO BE RETAINED
 - EXISTING SHEFFIELD BICYCLE STANDS
 - EXISTING TREE TO BE RETAINED
 - EXISTING BENCH TO BE RETAINED
 - PROPOSED LOCATION OF SITE NOTICE



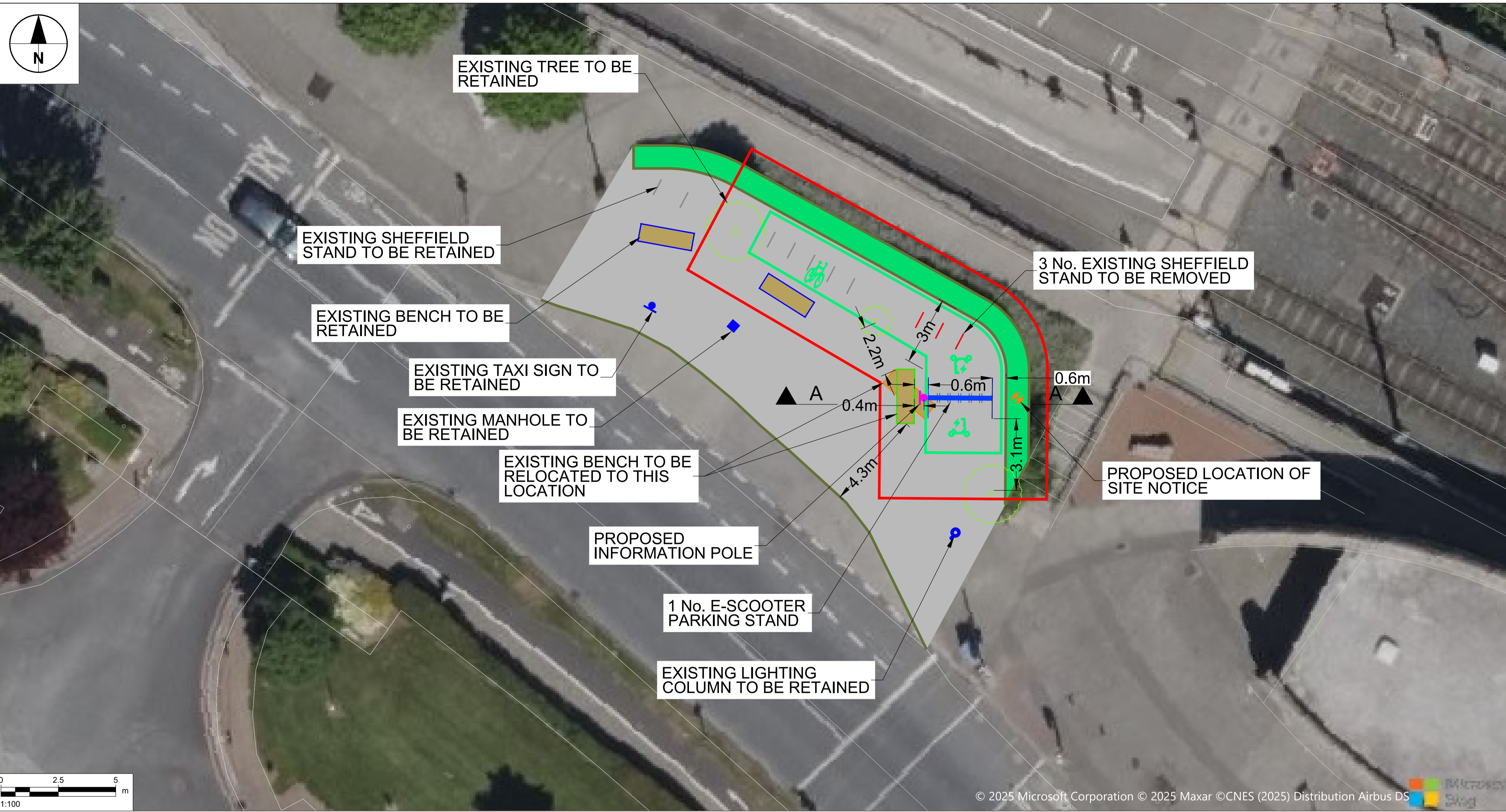
<p>Disclaimer</p> <p>a. © National Transport Authority (NTA) 2024. This drawing is confidential and the copyright in it is owned by NTA. This drawing must not be either loaned, copied or otherwise reproduced in whole or in part or used for any purpose without the prior permission of NTA.</p> <p>b. This drawing is to be used for the design element identified in the titlebox. Other information shown is to be considered indicative only. The drawing is to be read in conjunction with all other relevant design drawings.</p> <p>c. OS data used for plans are printed under © Talte Éireann - Surveying. All rights reserved. Licence Number CYAL50441785. All elevations are in metres and relate to OSi Geoid Model (OSGM15) Mean Head. All Co-ordinates are in Irish Transverse Mercator Grid (ITM) as defined by OSI active local GPS station.</p> <p>d. Information concerning the position of apparatus shown on this drawing is based on drawings supplied by the utility owners and/or the utility works contractor, whilst every care has been taken in the preparation of this drawing, positions should be taken as approximate and are intended for general guidance only and no representation is made by the NTA as to the accuracy, completeness, sufficiency or otherness of this drawing and the position of the apparatus. The information contained herein does not purport to be comprehensive or final as the apparatus is subject to being altered and/or superseded. Recipients should not rely on this information. Any liabilities are hereby expressly disclaimed.</p> <p>e. The information contained herein has been provided by the NTA but does not purport to be comprehensive or final. Recipients should not rely on the information. Neither the NTA nor any of its directors, officers, employees, agents, stakeholders or advisers make any representation or warranty as to, or accept any liability or responsibility in relation to, the adequacy, accuracy, reasonableness or completeness of the information provided as part of this document or any matter on which the information is based (including but not limited to loss or damage arising as a result of reliance by recipients on the information or any part of it). Any liabilities are hereby expressly disclaimed.</p>		<table border="1"> <thead> <tr> <th>Rev</th> <th>Date</th> <th>Drn</th> <th>Chk'd</th> <th>App'd</th> <th>Description</th> </tr> </thead> <tbody> <tr> <td>M01</td> <td>06/03/2026</td> <td>CB</td> <td>RC</td> <td>AP</td> <td>ISSUED FOR PLANNING</td> </tr> </tbody> </table>	Rev	Date	Drn	Chk'd	App'd	Description	M01	06/03/2026	CB	RC	AP	ISSUED FOR PLANNING	<p>Client</p> <p>Comhairle Contae County Council Ódara Náisiúnta Iompair National Transport Authority</p>	<p>Engineering Designer</p>	<p>Programme Title</p> <p>NATIONAL MOBILITY HUBS PILOT</p>
		Rev	Date	Drn	Chk'd	App'd	Description										
M01	06/03/2026	CB	RC	AP	ISSUED FOR PLANNING												
<p>Date</p> <p>06/03/2026</p> <p>Scale</p> <p>1:100 @ A1 1:200 @ A3</p> <p>Phase</p> <p>STATUTORY PROCESS</p>		<p>Drawn</p> <p>Checked</p> <p>Approved</p> <p>CB RC AP</p>	<p>Drawing Title</p> <p>SITE 58 - STILLORGAN LUAS STOP GENERAL ARRANGEMENT DÚN LAOGHAIRE-RATHDOWN COUNTY COUNCIL</p>														
<p>Drawing File Name</p> <p>60686415-ACM-GEO_GA-03-058-DR-CR-0001</p>		<p>Sheet Number</p> <p>1 of 1</p>	<p>Status</p> <p>S1</p>	<p>Rev</p> <p>M01</p>													

DO NOT SCALE USE FIGURED DIMENSIONS ONLY

C:\Users\Chloe.ZD\Documents\AECOM\EU ACC\CI_EUR1_LUK1_60686415_ACM-GEO_GA-03-058-DR-CR-0001.dwg



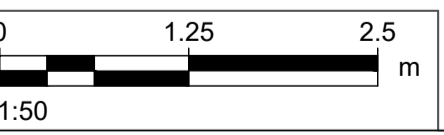
C:\Users\Baili\OneDrive\Work\Projects\000-CAD\GIS\010 BIM-CAD\003_Dun Laoghaire Rathdown County Council\03_059_Sandyford Luas Stop\Drawings (CAD)\60686415-ACM-GEO_GA-03-059-DR-CR-0001.dwg



- NOTES:**
1. THIS DRAWING IS BASED OFF OS MAPPING INFORMATION AND INFORMATION GATHERED ON SITE. ALL DIMENSIONS AND PROPOSALS SHOULD BE CHECKED ON SITE BY THE CONTRACTOR PRIOR TO COMMENCEMENT OF WORKS.
 2. NO TOPOGRAPHICAL SURVEY WAS CARRIED OUT PRIOR TO DESIGN.
 3. NO UTILITY SURVEY HAS BEEN CARRIED OUT. IT WILL BE THE RESPONSIBILITY OF THE CONTRACTOR TO CARRY OUT APPROPRIATE SURVEYS TO DETERMINE THE EXTENT OF UTILITIES.
 4. INDICATIVE ROAD MARKINGS ARE SHOWN BASED ON OS MAPPING INFORMATION AND AERIAL IMAGERY. ROAD MARKING LAYOUT TO BE CHECKED AND CONFIRMED ON SITE BY THE CONTRACTOR.

- LEGEND:**
- SITE EXTENTS
 - PROPOSED DOUBLE E-SCOOTER PARKING STAND
 - PROPOSED INFORMATION POLE
 - PROPOSED LOCATION OF SITE NOTICE
 - EXISTING FOOTPATH/TRAFFIC ISLAND
 - EXISTING LANDSCAPING
 - PROPOSED GREEN ROAD MARKINGS
 - EXISTING KERB
 - EXISTING ROAD SIGN TO BE RETAINED
 - EXISTING LIGHT COLUMN TO BE RETAINED
 - EXISTING MANHOLE TO BE RETAINED
 - EXISTING SHEFFIELD BICYCLE STAND
 - EXISTING SHEFFIELD BICYCLE STAND TO BE REMOVED
 - EXISTING TREE TO BE RETAINED
 - EXISTING BENCH TO BE RETAINED
 - EXISTING BENCH TO BE RELOCATED
 - EXISTING BENCH NEW LOCATION

© 2025 Microsoft Corporation © 2025 Maxar © CNES (2025) Distribution Airbus DS



Disclaimer

a. © National Transport Authority (NTA) 2024. This drawing is confidential and the copyright in it is owned by NTA. This drawing must not be either loaned, copied or otherwise reproduced in whole or in part or used for any purpose without the prior permission of NTA.

b. This drawing is to be used for the design element identified in the titlebox. Other information shown is to be considered indicative only. The drawing is to be read in conjunction with all other relevant design drawings.

c. O.S. data used for plans are printed under © Talte Éireann - Surveying. All rights reserved. Licence Number CYAL50441785. All elevations are in metres and relate to OSi Geoid Model (OSGM15) Mean Head. All Co-ordinates are in Irish Transverse Mercator Grid (ITM) as defined by OSI active local GPS station.

d. Information concerning the position of apparatus shown on this drawing is based on drawings supplied by the utility owners and/or the utility works contractor, whilst every care has been taken in the preparation of this drawing, positions should be taken as approximate and are intended for general guidance only and no representation is made by the NTA as to the accuracy, completeness, sufficiency or otherwise of the information provided and the position of the apparatus. The information contained herein does not purport to be comprehensive or final as the apparatus is subject to being altered and/or superceded. Recipients should not rely on this information. Any liabilities are hereby expressly disclaimed.

e. The information contained herein has been provided by the NTA but does not purport to be comprehensive or final. Recipients should not rely on the information. Neither the NTA nor any of its directors, officers, employees, agents, stakeholders or advisers make any representation or warranty as to, or accept any liability or responsibility in relation to, the adequacy, accuracy, reasonableness or completeness of the information provided as part of this document or any matter on which the information is based (including but not limited to loss or damage arising as a result of reliance by recipients on the information or any part of it). Any liabilities are hereby expressly disclaimed.



Rev	Date	Drm	Chk'd	App'd	Description
M01	06/03/2026	CB	RC	AP	ISSUED FOR PLANNING
M02	24/04/2026	CB	RC	AP	ISSUED FOR PLANNING

Client

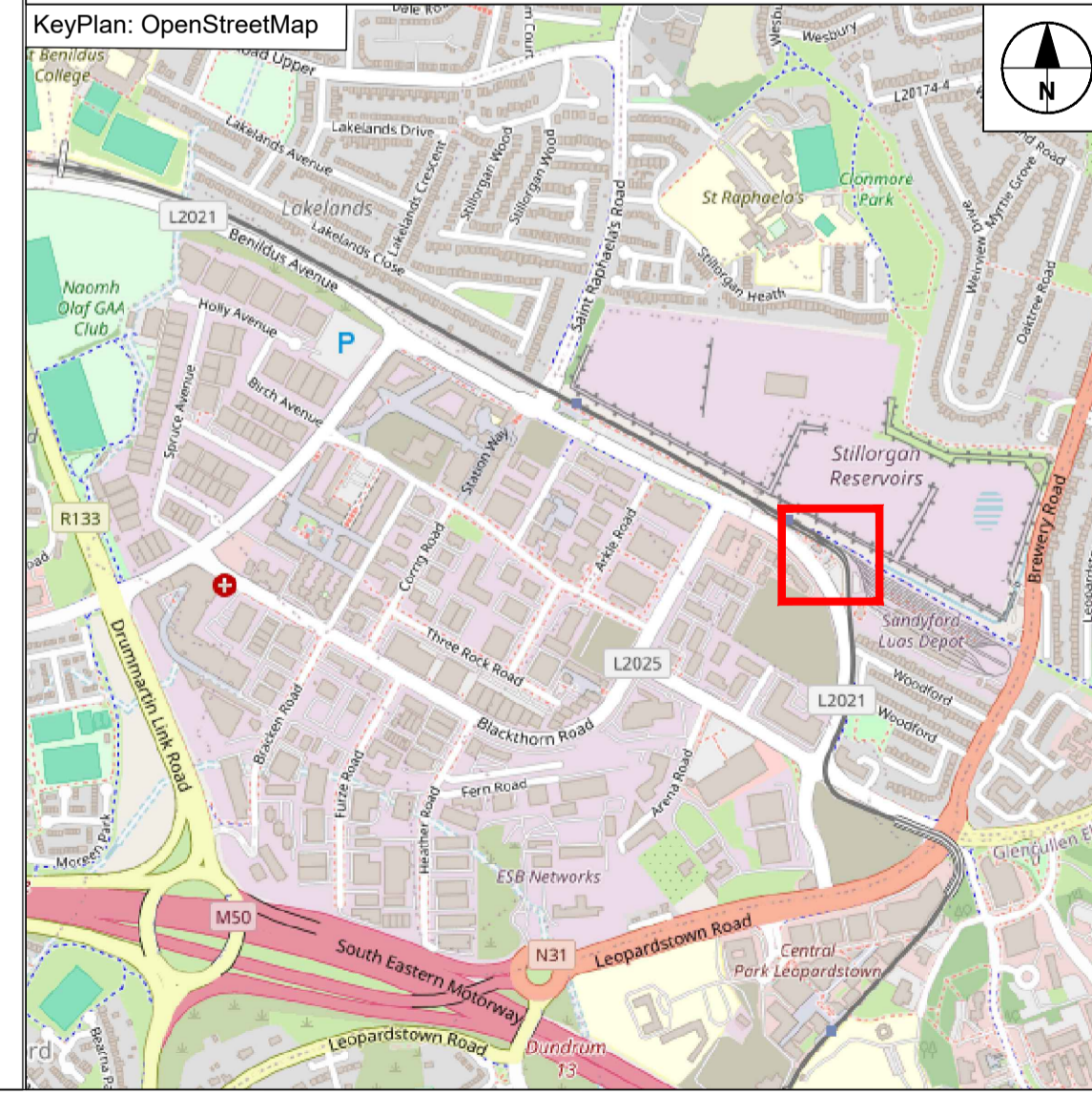
Engineering Designer

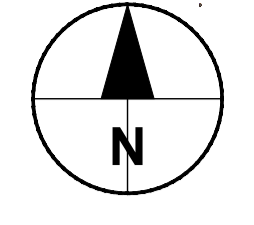
Date	Scale	@ A1	Drawn	Checked	Approved
24/04/2026	1:100 1:200	@ A1 @ A3	CB	RC	AP

Phase: STATUTORY PROCESS

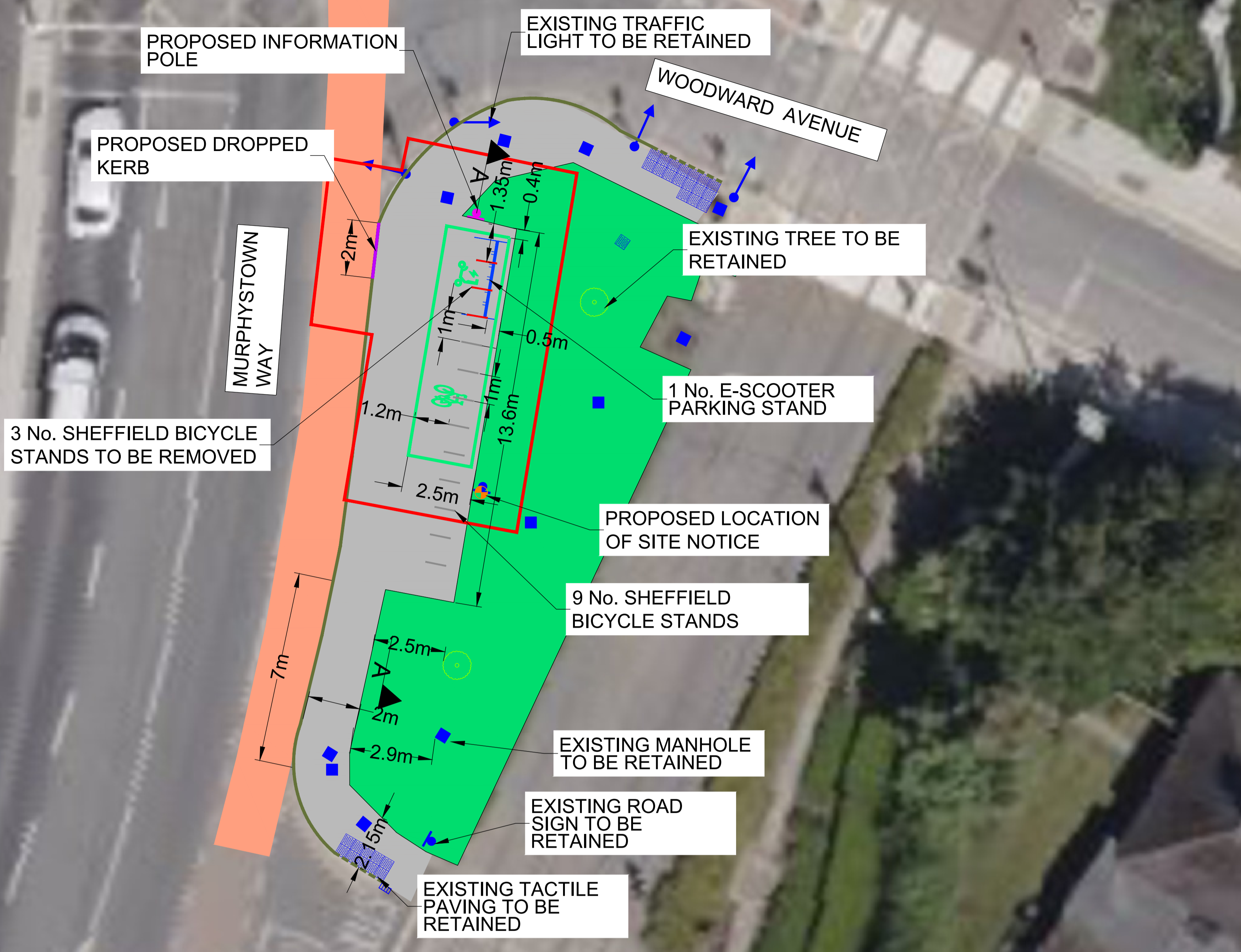
Programme Title			
NATIONAL MOBILITY HUBS PILOT			
Drawing Title: SITE 59 - SANDYFORD LUAS STOP, BLACKTHORN AVENUE GENERAL ARRANGEMENT DÚN LAOGHAIRE-RATHDOWN COUNTY COUNCIL			
Drawing File Name	Sheet Number	Status	Rev
60686415-ACM-GEO_GA-03-059-DR-CR-0001	1 of 1	S1	M02

DO NOT SCALE USE FIGURED DIMENSIONS ONLY



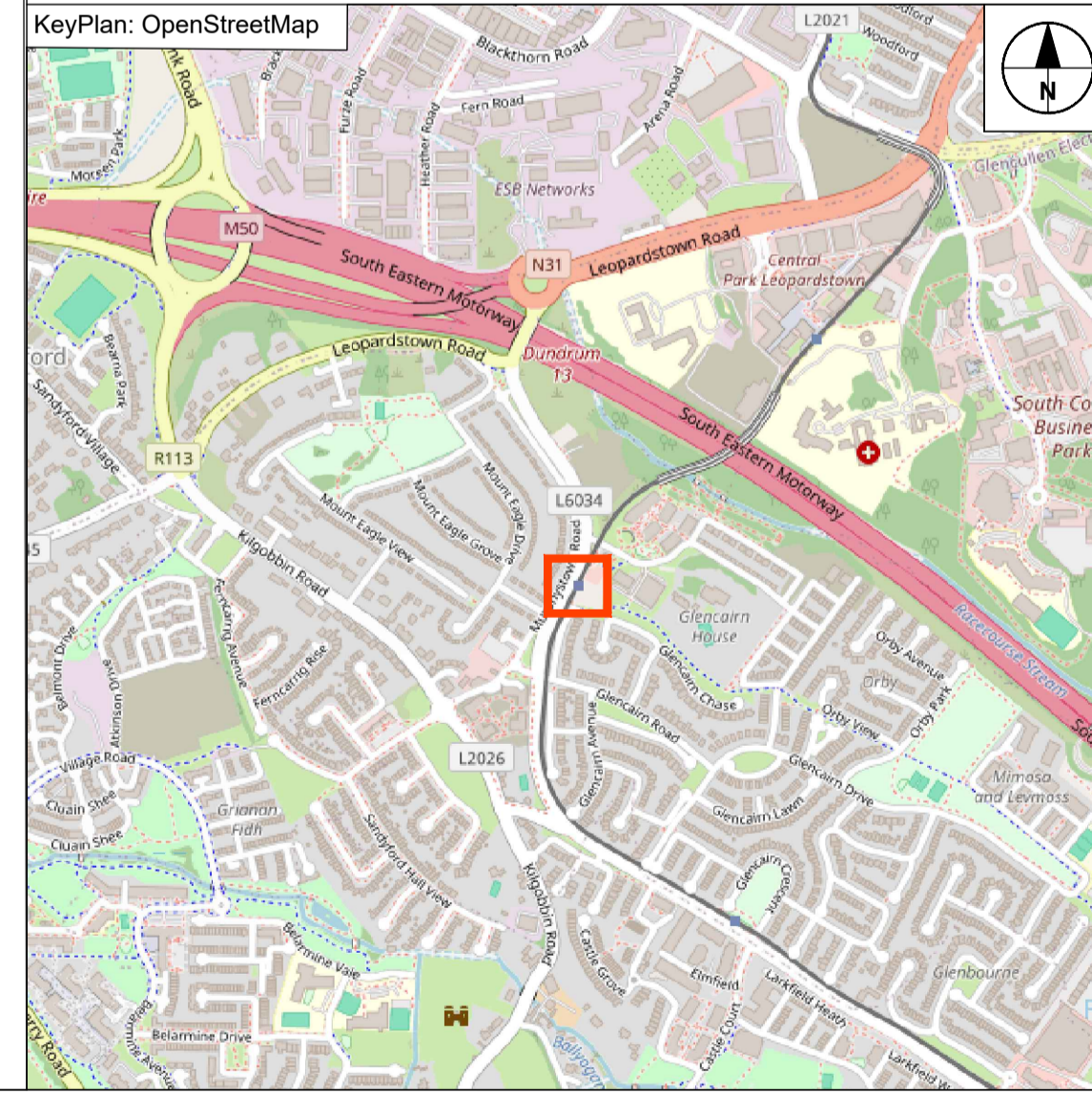
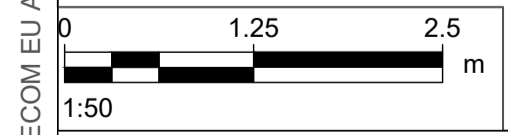
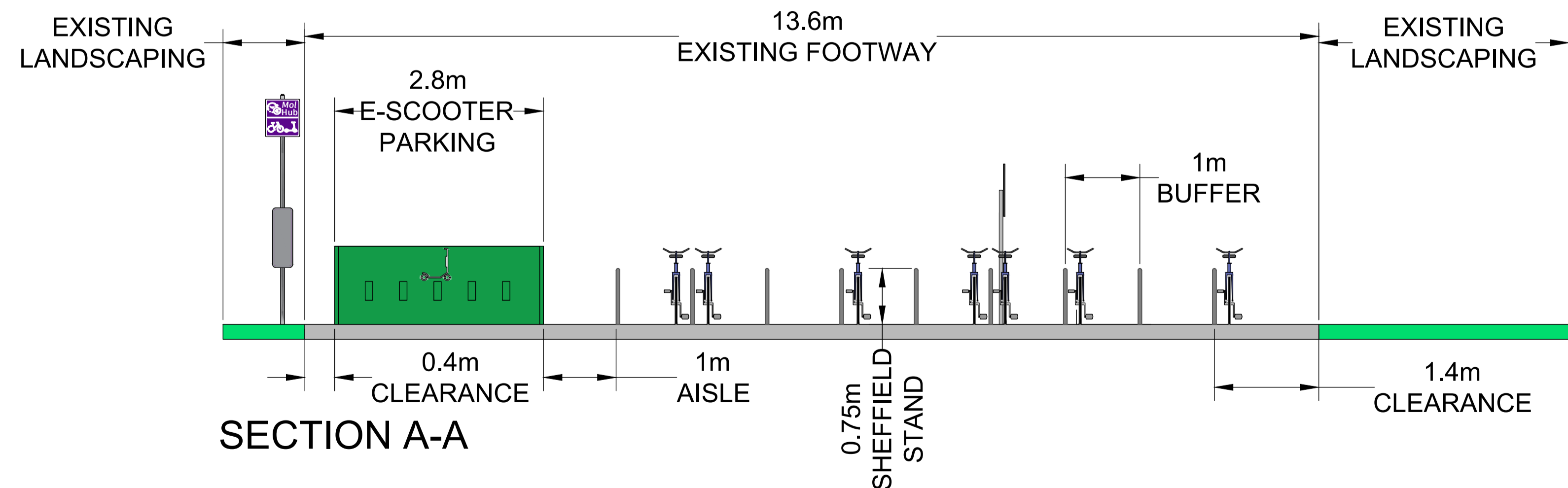


C:\Users\Baili\OneDrive\AECOM_EU\ACCC\CI_EUR\UKI_60686415_Mobility Hubs\Project Files\900-CAD GIS\910 BIM-CAD\903_Dun Laoghaire Rathdown County Council\03_060_Glencairn Luas\Drawings (CAD)\60686415-ACM-GEO_GA-03-060-DR-CR-0001.dwg



- LEGEND:**
- SITE EXTENTS
 - PROPOSED DROPPED KERB
 - PROPOSED SINGLE E-SCOOTER PARKING STAND
 - PROPOSED INFORMATION POLE
 - PROPOSED COLOUR SURFACING
 - PROPOSED GREEN ROAD MARKINGS
 - EXISTING FOOTPATH/TRAFFIC ISLAND
 - EXISTING CYCLE TRACK
 - EXISTING LANDSCAPING
 - EXISTING KERB
 - EXISTING DROPPED KERB
 - EXISTING ROAD SIGN TO BE RETAINED
 - EXISTING TRAFFIC LIGHT TO BE RETAINED
 - EXISTING MANHOLE TO BE RETAINED
 - EXISTING GULLY TO BE RETAINED
 - EXISTING SHEFFIELD BICYCLE STAND
 - EXISTING SHEFFIELD BICYCLE STAND TO BE REMOVED
 - EXISTING TREE TO BE RETAINED
 - EXISTING TACTILE PAVING TO BE RETAINED
 - PROPOSED LOCATION OF SITE NOTICE

- NOTES:**
1. THIS DRAWING IS BASED OFF OS MAPPING INFORMATION AND INFORMATION GATHERED ON SITE. ALL DIMENSIONS AND PROPOSALS SHOULD BE CHECKED ON SITE BY THE CONTRACTOR PRIOR TO COMMENCEMENT OF WORKS.
 2. NO TOPOGRAPHICAL SURVEY WAS CARRIED OUT PRIOR TO DESIGN.
 3. NO UTILITY SURVEY HAS BEEN CARRIED OUT. IT WILL BE THE RESPONSIBILITY OF THE CONTRACTOR TO CARRY OUT APPROPRIATE SURVEYS TO DETERMINE THE EXTENT OF UTILITIES.
 4. INDICATIVE ROAD MARKINGS ARE SHOWN BASED ON OS MAPPING INFORMATION AND AERIAL IMAGERY. ROAD MARKING LAYOUT TO BE CHECKED AND CONFIRMED ON SITE BY THE CONTRACTOR.



Disclaimer

a. © National Transport Authority (NTA) 2024. This drawing is confidential and the copyright in it is owned by NTA. This drawing must not be either loaned, copied or otherwise reproduced in whole or in part or used for any purpose without the prior permission of NTA.

b. This drawing is to be used for the design element identified in the titlebox. Other information shown is to be considered indicative only. The drawing is to be read in conjunction with all other relevant design drawings.

c. O.S. data used for plans are printed under © Talte Éireann - Surveying. All rights reserved. Licence Number CYAL50441785. All elevations are in metres and relate to OSI Geoid Model (OSGM15) Mean Head. All Co-ordinates are in Irish Transverse Mercator Grid (TM) as defined by OSI active local GPS station.

d. Information concerning the position of apparatus shown on this drawing is based on drawings supplied by the utility owners and/or the utility works contractor, whilst every care has been taken in the preparation of this drawing, positions should be taken as approximate and are intended for general guidance only and no representation is made by the NTA as to the adequacy, accuracy, reasonableness or completeness of this drawing and the position of the apparatus. The information contained herein does not purport to be comprehensive or final as the apparatus is subject to being altered and/or superseded. Recipients should not rely on this information. Any liabilities are hereby expressly disclaimed.

e. The information contained herein has been provided by the NTA but does not purport to be comprehensive or final. Recipients should not rely on the information. Neither the NTA nor any of its directors, officers, employees, agents, stakeholders or advisers make any representation or warranty as to, or accept any liability or responsibility in relation to, the adequacy, accuracy, reasonableness or completeness of the information provided as part of this document or any matter on which the information is based (including but not limited to loss or damage arising as a result of reliance by recipients on the information or any part of it). Any liabilities are hereby expressly disclaimed.



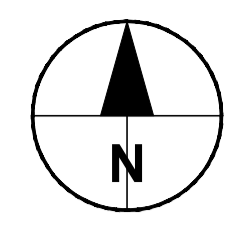
Rev	Date	Drn	Chk'd	App'd	Description
M01	06/03/2026	CB	RC	AP	ISSUED FOR PLANNING
M02	24/04/2026	CB	RC	AP	ISSUED FOR PLANNING

Client

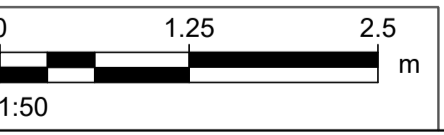
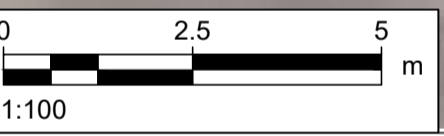
Engineering Designer

Programme Title			
NATIONAL MOBILITY HUBS PILOT			
Drawing Title			
SITE 60 - GLENCAIRN LUAS STOP / MURPHYSTOWN WAY GENERAL ARRANGEMENT DÚN LAOGHAIRE-RATHDOWN COUNTY COUNCIL			
Drawing File Name	Sheet Number	Status	Rev
60686415-ACM-GEO_GA-060-DR-CR-0001	1 of 1	S1	M02

DO NOT SCALE USE FIGURED DIMENSIONS ONLY



C:\Users\Baili\OneDrive\Work\AECOM_EU\ACCCI_EU\1_60686415-ACM-GEO_GA-03-061-DR-CR-0001.dwg



Disclaimer

a. © National Transport Authority (NTA) 2024. This drawing is confidential and the copyright in it is owned by NTA. This drawing must not be either loaned, copied or otherwise reproduced in whole or in part or used for any purpose without the prior permission of NTA.

b. This drawing is to be used for the design element identified in the titleblock. Other information shown is to be considered indicative only. The drawing is to be read in conjunction with all other relevant design drawings.

c. O.S. data used for plans are printed under © Talte Éireann - Surveying. All rights reserved. Licence Number CYAL50441785. All elevations are in metres and relate to OSi Geoid Model (OSGM15) Mean Head. All Co-ordinates are in Irish Transverse Mercator Grid (ITM) as defined by OSI active local GPS station.

d. Information concerning the position of apparatus shown on this drawing is based on drawings supplied by the utility owners and/or the utility works contractor, whilst every care has been taken in the preparation of this drawing, positions should be taken as approximate and are intended for general guidance only and no representation is made by the NTA as to the accuracy, completeness, sufficiency or otherwise of this information and the position of the apparatus. The information contained herein does not purport to be comprehensive or final as the apparatus is subject to being altered and/or superseded. Recipients should not rely on this information. Any liabilities are hereby expressly disclaimed.

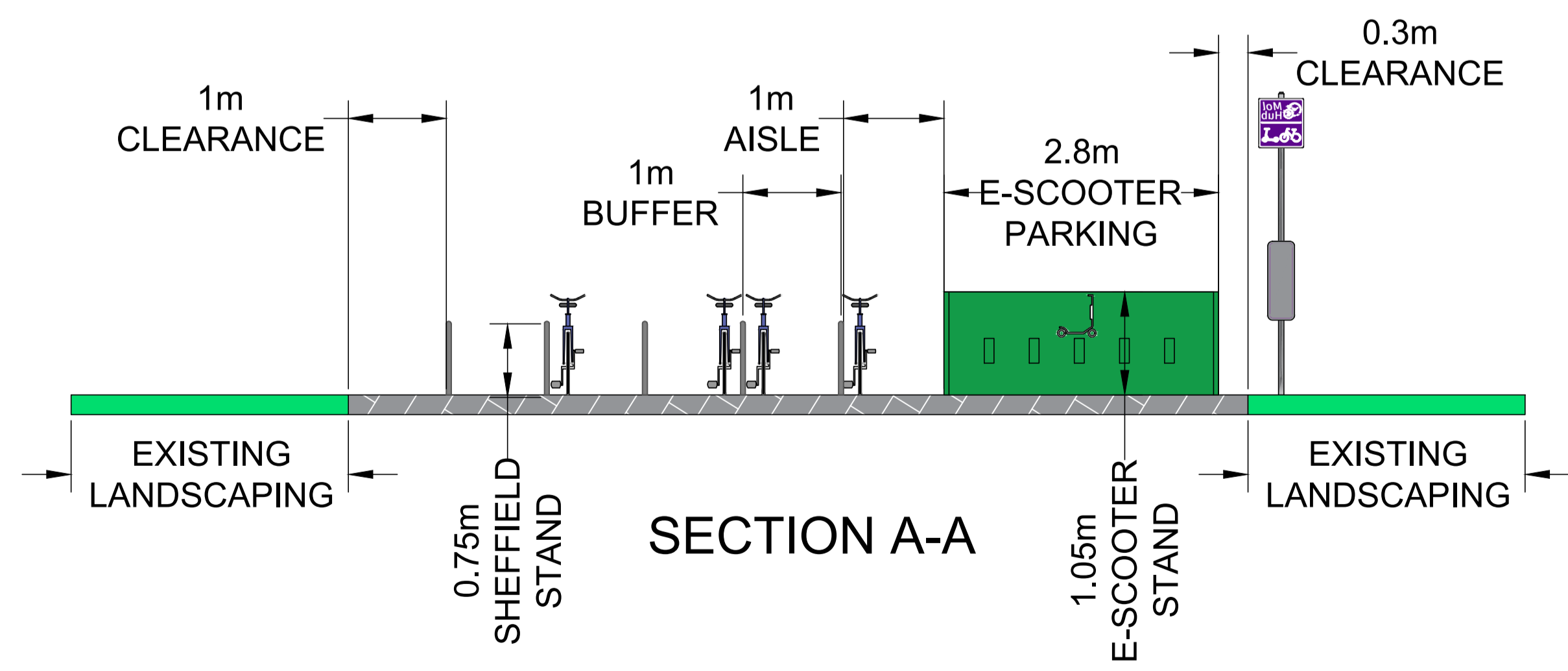
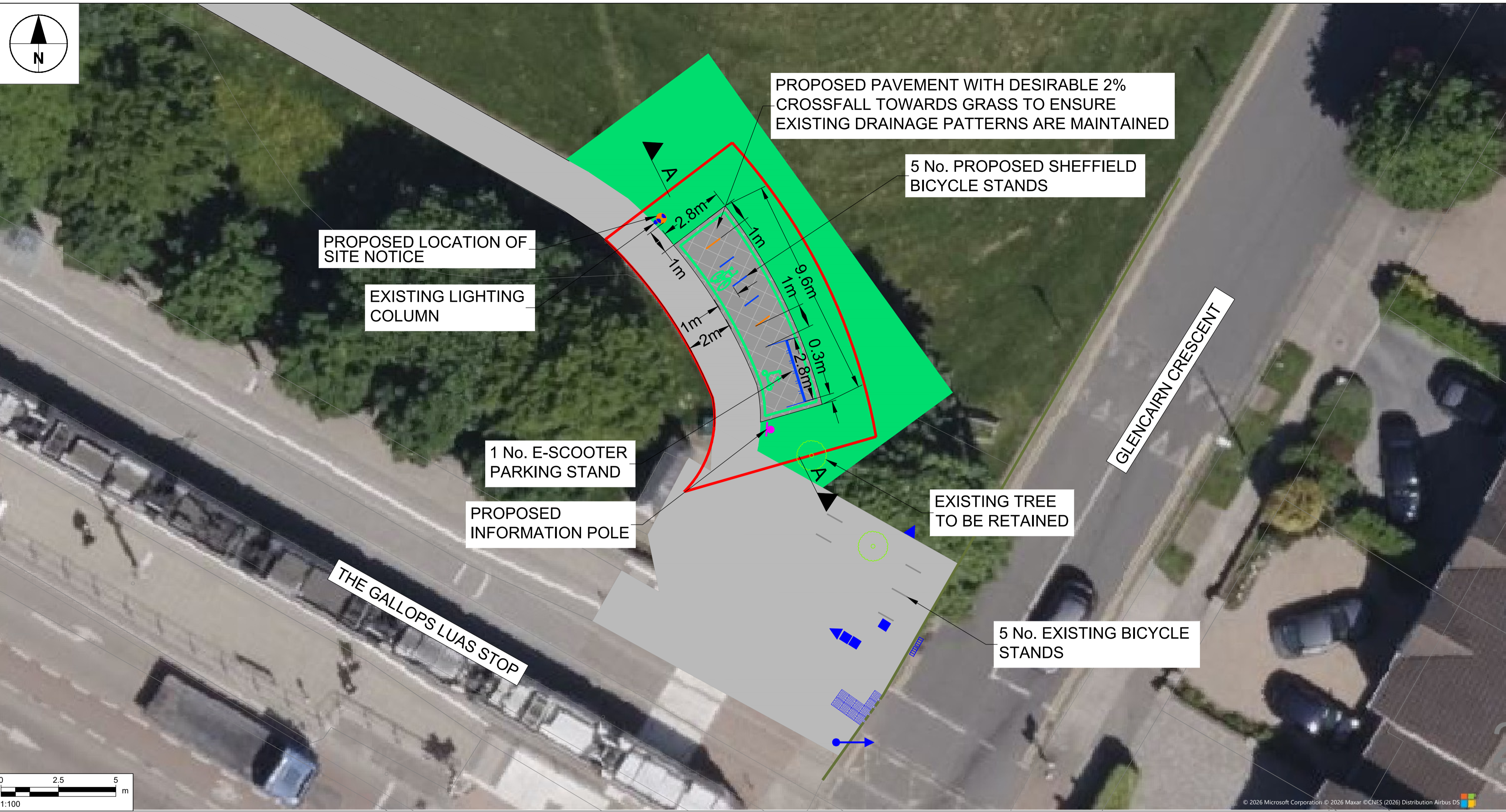
e. The information contained herein has been provided by the NTA but does not purport to be comprehensive or final. Recipients should not rely on the information. Neither the NTA nor any of its directors, officers, employees, agents, stakeholders or advisers make any representation or warranty as to, or accept any liability or responsibility in relation to, the adequacy, accuracy, reasonableness or completeness of the information provided as part of this document or any matter on which the information is based (including but not limited to loss or damage arising as a result of reliance by recipients on the information or any part of it). Any liabilities are hereby expressly disclaimed.



Rev	Date	Drn	Chk'd	App'd	Description
M01	06/03/2026	CB	RC	AP	ISSUED FOR PLANNING

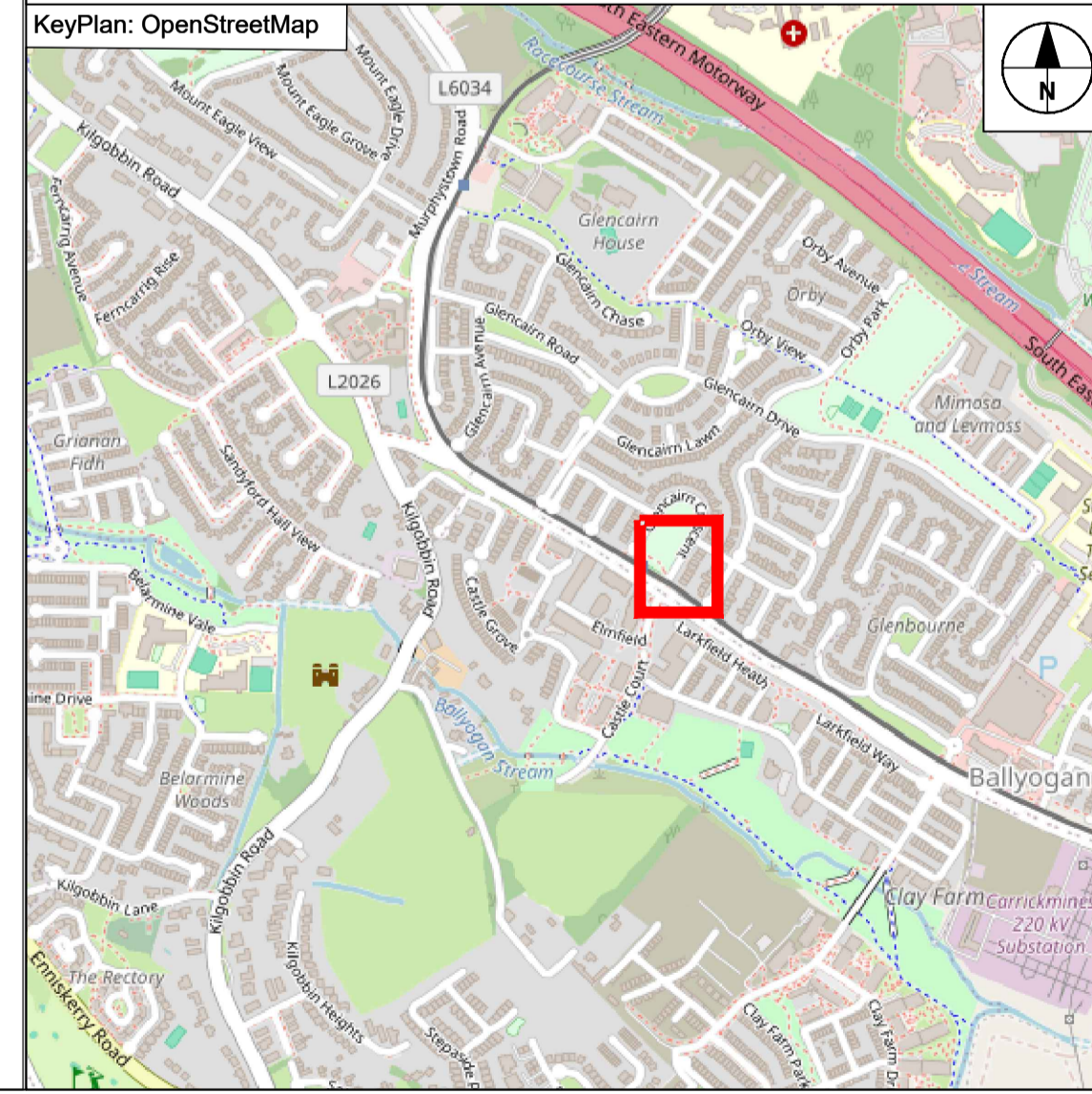
Client		Engineering Designer	
Date	Scale	Drawn	Checked
06/03/2026	1:100 @ A1 1:200 @ A3	CB	RC
Phase	STATUTORY PROCESS		
Approved	Approved	Approved	Approved
AP	AP	AP	AP

Programme Title			
NATIONAL MOBILITY HUBS PILOT			
Drawing Title			
SITE 61 - THE GALLOPS-GLENCAIRN CRESCENT GENERAL ARRANGEMENT DÚN LAOGHAIRE-RATHDOWN COUNTY COUNCIL			
Drawing File Name	Sheet Number	Status	Rev
60686415-ACM-GEO_GA-03-061-DR-CR-0001	1 of 1	S1	M01

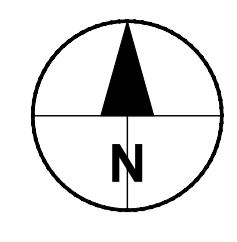


- NOTES:**
1. THIS DRAWING IS BASED OFF OS MAPPING INFORMATION AND INFORMATION GATHERED ON SITE. ALL DIMENSIONS AND PROPOSALS SHOULD BE CHECKED ON SITE BY THE CONTRACTOR PRIOR TO COMMENCEMENT OF WORKS.
 2. NO TOPOGRAPHICAL SURVEY WAS CARRIED OUT PRIOR TO DESIGN.
 3. NO UTILITY SURVEY HAS BEEN CARRIED OUT. IT WILL BE THE RESPONSIBILITY OF THE CONTRACTOR TO CARRY OUT APPROPRIATE SURVEYS TO DETERMINE THE EXTENT OF UTILITIES.
 4. INDICATIVE ROAD MARKINGS ARE SHOWN BASED ON OS MAPPING INFORMATION AND AERIAL IMAGERY. ROAD MARKING LAYOUT TO BE CHECKED AND CONFIRMED ON SITE BY THE CONTRACTOR.

- LEGEND:**
- SITE EXTENTS
 - PROPOSED SHEFFIELD BICYCLE STANDS
 - PROPOSED SHEFFIELD BICYCLE STANDS WITH TAPPING RAILS
 - PROPOSED SINGLE E-SCOOTER PARKING STAND
 - PROPOSED INFORMATION POLE
 - PROPOSED LOCATION OF SITE NOTICE
 - PROPOSED GREEN ROAD MARKINGS
 - PROPOSED PAVEMENT
 - EXISTING FOOTPATH/TRAFFIC ISLAND
 - EXISTING LANDSCAPING
 - EXISTING KERB
 - EXISTING DROPPED KERB
 - EXISTING LIGHT COLUMN TO BE RETAINED
 - EXISTING MANHOLE TO BE RETAINED
 - EXISTING UTILITY BOX TO BE RETAINED
 - EXISTING SHEFFIELD BICYCLE STAND
 - EXISTING TREE TO BE RETAINED
 - EXISTING TACTILE PAVING TO BE RETAINED
 - EXISTING GULLY TO BE RETAINED
 - EXISTING TRAFFIC LIGHT TO BE RETAINED



DO NOT SCALE USE FIGURED DIMENSIONS ONLY

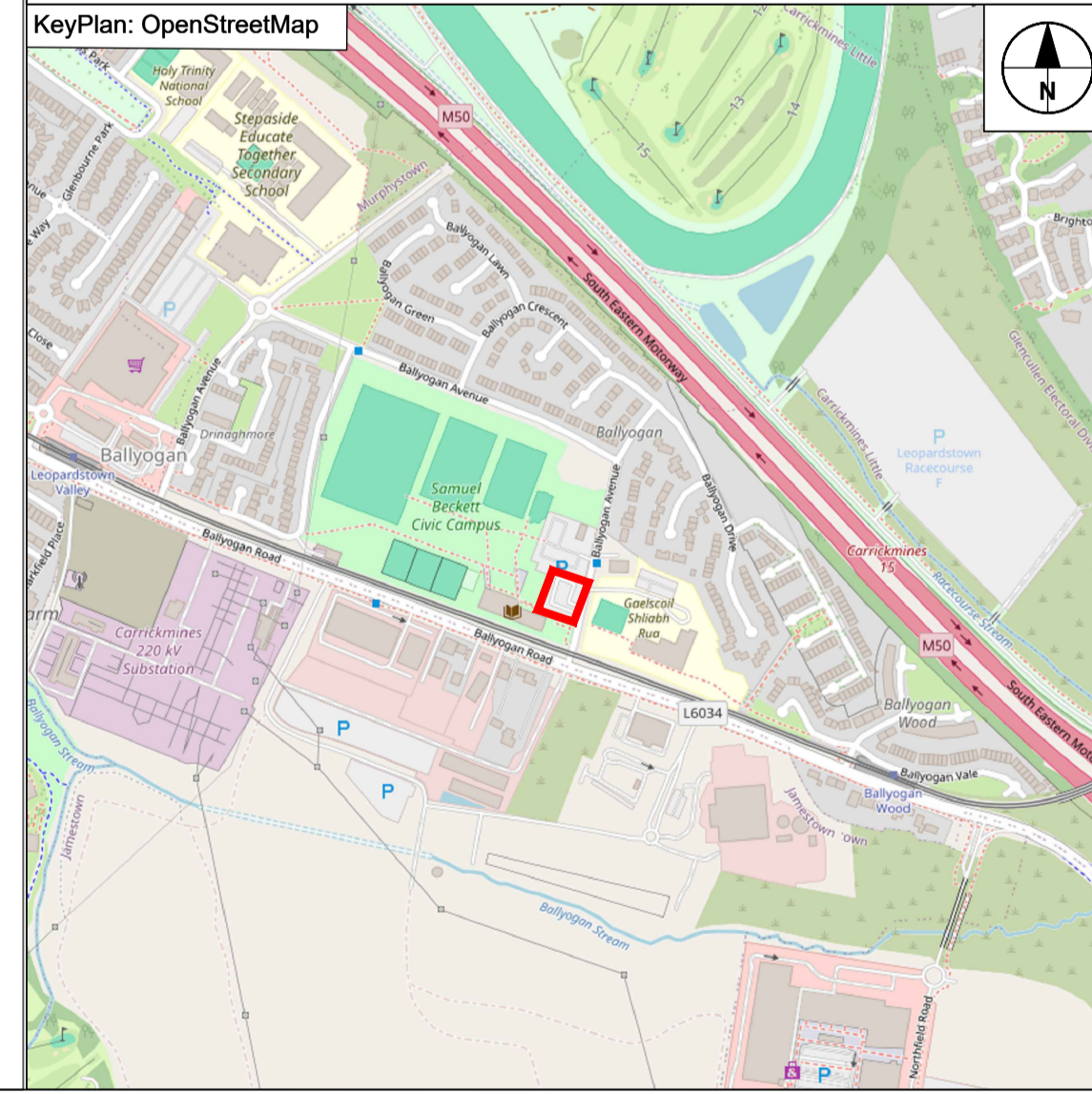
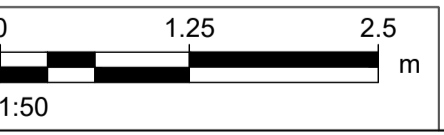
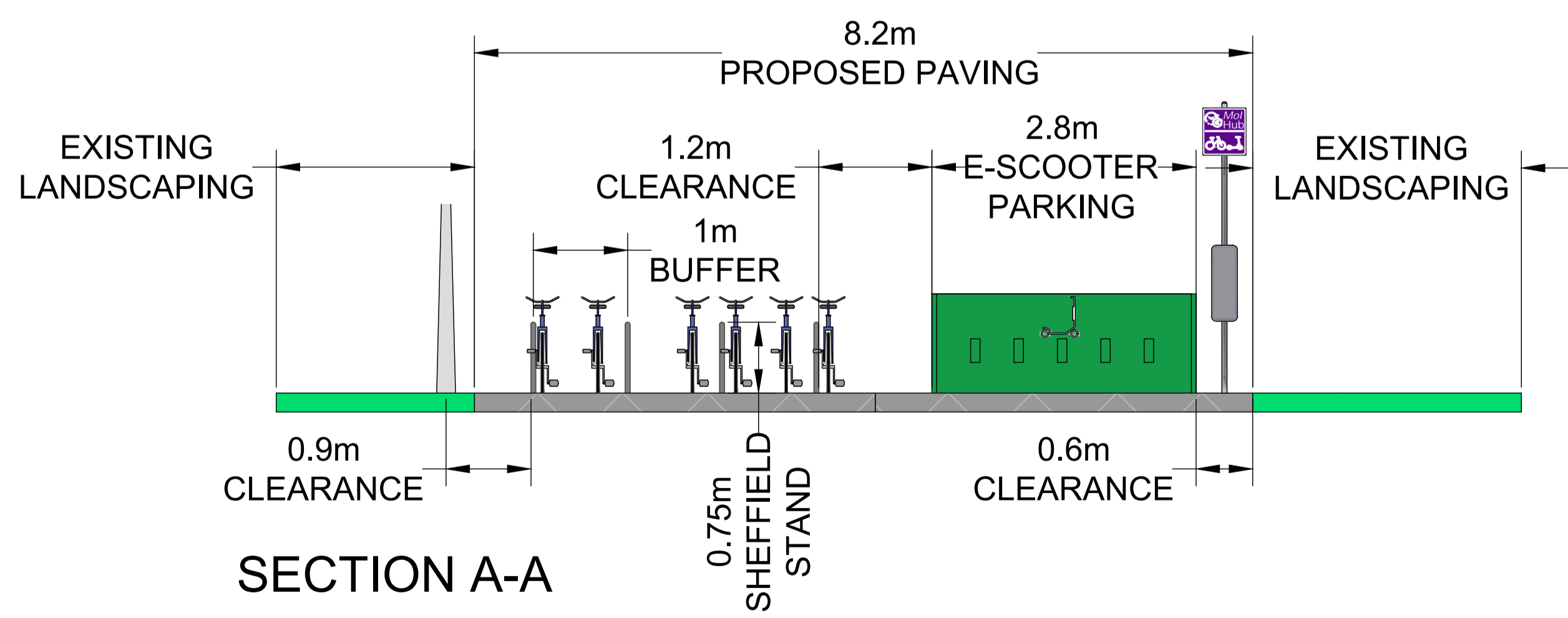
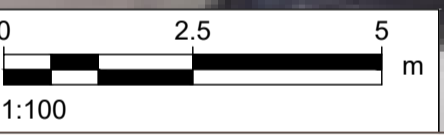


C:\Users\mccormack\OneDrive\Documents\AECOM\EU\ACC\1_EURI_(UK)_06066415_Mobility Hubs\Project Files\900-CAD_GIS\91910 BIM-CAD\903_Dun Laoghaire Rathdown County Council\03_065_Samuel Beckett Civic Campus\Drawings (CAD)\6066415-ACM-GEO_GA-03-065-DR-CR-0001.dwg



- NOTES:**
- THIS DRAWING IS BASED OFF OS MAPPING INFORMATION AND INFORMATION GATHERED ON SITE. ALL DIMENSIONS AND PROPOSALS SHOULD BE CHECKED ON SITE BY THE CONTRACTOR PRIOR TO COMMENCEMENT OF WORKS.
 - NO TOPOGRAPHICAL SURVEY WAS CARRIED OUT PRIOR TO DESIGN.
 - NO UTILITY SURVEY HAS BEEN CARRIED OUT. IT WILL BE THE RESPONSIBILITY OF THE CONTRACTOR TO CARRY OUT APPROPRIATE SURVEYS TO DETERMINE THE EXTENT OF UTILITIES.
 - INDICATIVE ROAD MARKINGS ARE SHOWN BASED ON OS MAPPING INFORMATION AND AERIAL IMAGERY. ROAD MARKING LAYOUT TO BE CHECKED AND CONFIRMED ON SITE BY THE CONTRACTOR.

- LEGEND:**
- SITE EXTENTS
 - PROPOSED SHEFFIELD BICYCLE STAND
 - PROPOSED SHEFFIELD BICYCLE STANDS WITH TAPPING RAILS
 - PROPOSED SINGLE E-SCOOTER PARKING STAND
 - PROPOSED INFORMATION POLE
 - PROPOSED PAVEMENT
 - PROPOSED GREEN ROAD MARKINGS
 - EXISTING FOOTPATH
 - EXISTING LANDSCAPING
 - EXISTING KERB
 - EXISTING DROPPED KERB
 - EXISTING FENCE
 - EXISTING BOLLARD TO BE RETAINED
 - EXISTING LIGHT COLUMN TO BE RETAINED
 - EXISTING MANHOLE TO BE RETAINED
 - EXISTING TACTILE PAVING TO BE RETAINED
 - PROPOSED LOCATION OF SITE NOTICE



Disclaimer

a. © National Transport Authority (NTA) 2024. This drawing is confidential and the copyright in it is owned by NTA. This drawing must not be either loaned, copied or otherwise reproduced in whole or in part or used for any purpose without the prior permission of NTA.

b. This drawing is to be used for the design element identified in the titleblock. Other information shown is to be considered indicative only. The drawing is to be read in conjunction with all other relevant design drawings.

c. O.S. data used for plans are printed under © Talte Éireann - Surveying. All rights reserved. Licence Number CYAL50441785. All elevations are in metres and relate to OSI Geoid Model (OSGM15) Mean Head. All Co-ordinates are in Irish Transverse Mercator Grid (ITM) as defined by OSI active local GPS station.

d. Information concerning the position of apparatus shown on this drawing is based on drawings supplied by the utility owners and/or the utility works contractor, whilst every care has been taken in the preparation of this drawing, positions should be taken as approximate and are intended for general guidance only and no representation is made by the NTA as to the accuracy, completeness, sufficiency or otherness of this information and the position of the apparatus. The information contained herein does not purport to be comprehensive or final as the apparatus is subject to being altered and/or superseded. Recipients should not rely on this information. Any liabilities are hereby expressly disclaimed.

e. The information contained herein has been provided by the NTA but does not purport to be comprehensive or final. Recipients should not rely on the information. Neither the NTA nor any of its directors, officers, employees, agents, stakeholders or advisers make any representation or warranty as to, or accept any liability or responsibility in relation to, the adequacy, accuracy, reasonableness or completeness of the information provided as part of this document or any matter on which the information is based (including but not limited to loss or damage arising as a result of reliance by recipients on the information or any part of it). Any liabilities are hereby expressly disclaimed.

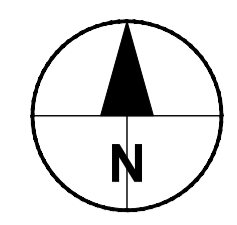


Rev	Date	Drn	Chk'd	App'd	Description
M01	06/03/2026	CB	RC	AP	ISSUED FOR PLANNING

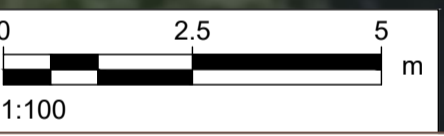
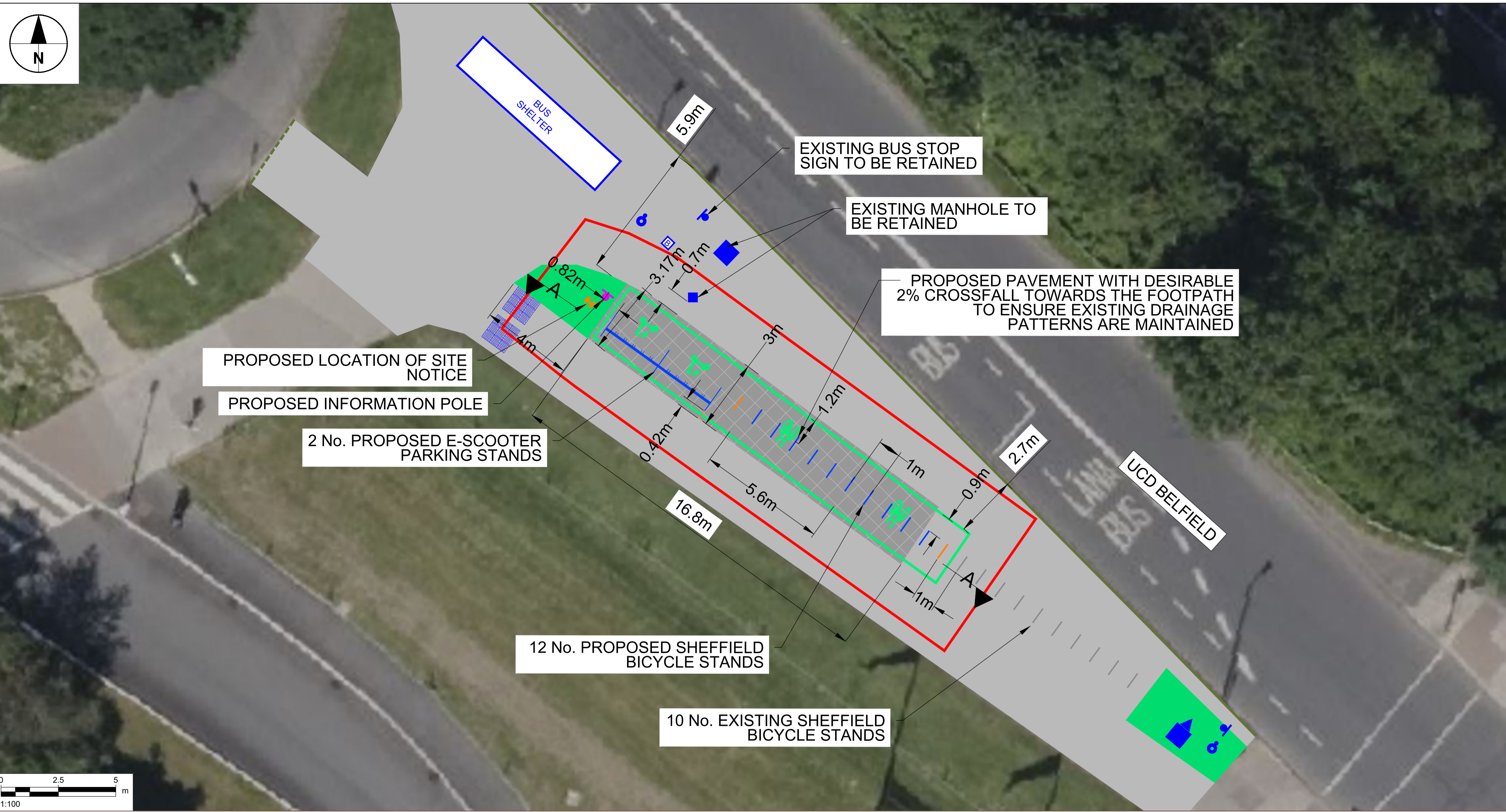
		Engineering Designer 		
Date	Scale	Drawn	Checked	Approved
06/03/2026	1:100 1:200	@ A1 @ A3	CB RC	AP
Phase: STATUTORY PROCESS				

Programme Title NATIONAL MOBILITY HUBS PILOT			
Drawing Title SITE 65 - SAMUEL BECKETT CIVIC CAMPUS GENERAL ARRANGEMENT DÚN LAOGHAIRE-RATHDOWN COUNTY COUNCIL			
Drawing File Name 6066415-ACM-GEO_GA-03-065-DR-CR-0001	Sheet Number 1 of 1	Status S1	Rev M01

DO NOT SCALE USE FIGURED DIMENSIONS ONLY



C:\Users\Baili\OneDrive\AECOM\EU\ACCC\CI_EUR\UK\60686415-Mobility Hubs\Project Files\900-CAD GIS\910 BIM-CAD\903_Dun Laoghaire Rathdown County Council\03_068_UCD Belfield Stop ID 768\Drawings (CAD)\60686415-ACM-GEO_GA-03-068-DR-CR-0001.dwg



PROPOSED LOCATION OF SITE NOTICE
PROPOSED INFORMATION POLE

2 No. PROPOSED E-SCOOTER PARKING STANDS

12 No. PROPOSED SHEFFIELD BICYCLE STANDS

10 No. EXISTING SHEFFIELD BICYCLE STANDS

EXISTING BUS STOP SIGN TO BE RETAINED

EXISTING MANHOLE TO BE RETAINED

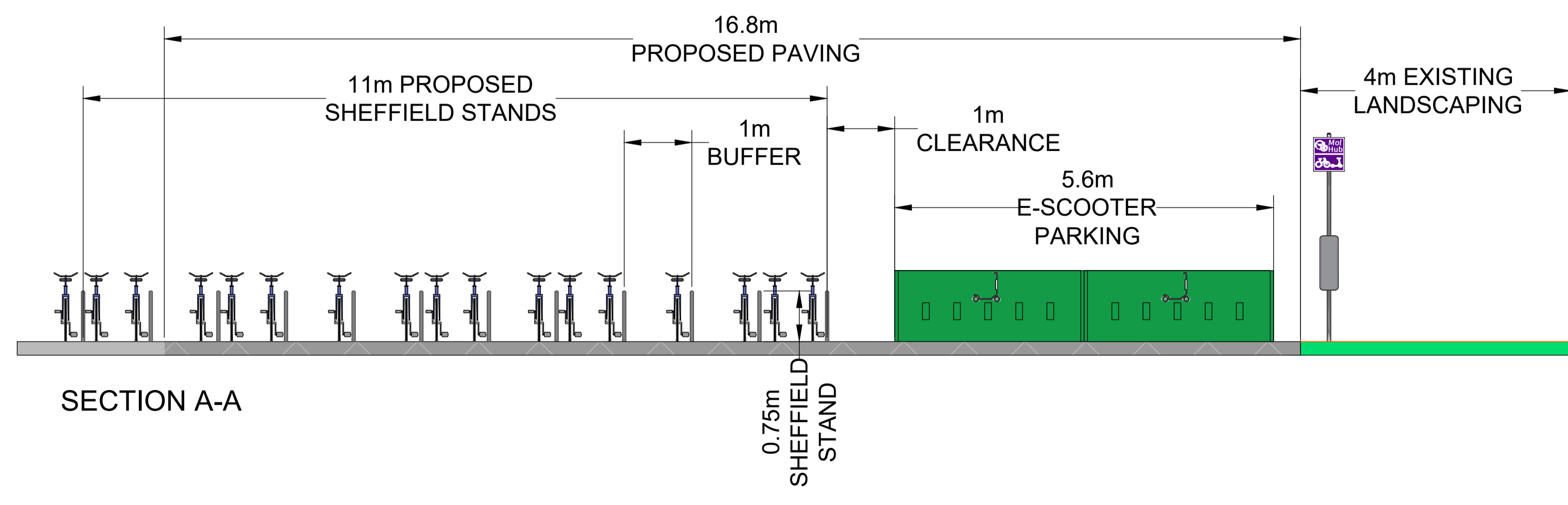
PROPOSED PAVEMENT WITH DESIRABLE 2% CROSSFALL TOWARDS THE FOOTPATH TO ENSURE EXISTING DRAINAGE PATTERNS ARE MAINTAINED

NOTES:

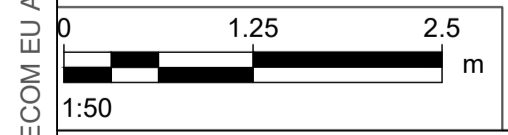
1. THIS DRAWING IS BASED OFF OS MAPPING INFORMATION AND INFORMATION GATHERED ON SITE. ALL DIMENSIONS AND PROPOSALS SHOULD BE CHECKED ON SITE BY THE CONTRACTOR PRIOR TO COMMENCEMENT OF WORKS.
2. NO TOPOGRAPHICAL SURVEY WAS CARRIED OUT PRIOR TO DESIGN.
3. NO UTILITY SURVEY HAS BEEN CARRIED OUT. IT WILL BE THE RESPONSIBILITY OF THE CONTRACTOR TO CARRY OUT APPROPRIATE SURVEYS TO DETERMINE THE EXTENT OF UTILITIES.
4. INDICATIVE ROAD MARKINGS ARE SHOWN BASED ON OS MAPPING INFORMATION AND AERIAL IMAGERY. ROAD MARKING LAYOUT TO BE CHECKED AND CONFIRMED ON SITE BY THE CONTRACTOR.

LEGEND:

- SITE EXTENTS
- PROPOSED SHEFFIELD BICYCLE STANDS
- PROPOSED SHEFFIELD BICYCLE STANDS WITH TAPPING RAILS
- PROPOSED SINGLE E-SCOOTER PARKING STAND
- PROPOSED INFORMATION POLE
- PROPOSED LOCATION OF SITE NOTICE
- PROPOSED PAVEMENT
- PROPOSED GREEN ROAD MARKINGS
- EXISTING FOOTPATH/TRAFFIC ISLAND
- EXISTING LANDSCAPING
- EXISTING KERB
- EXISTING DROPPED KERB
- BUS SHELTER
- EXISTING BUS SHELTER TO BE RETAINED
- EXISTING ROAD SIGN TO BE RETAINED
- EXISTING LIGHT COLUMN TO BE RETAINED
- EXISTING MANHOLE TO BE RETAINED
- EXISTING UTILITY BOX TO BE RETAINED
- EXISTING BIN TO BE RETAINED
- EXISTING SHEFFIELD BICYCLE STAND
- EXISTING TACTILE PAVING TO BE RETAINED



SECTION A-A



Disclaimer

a. © National Transport Authority (NTA) 2024. This drawing is confidential and the copyright in it is owned by NTA. This drawing must not be either loaned, copied or otherwise reproduced in whole or in part or used for any purpose without the prior permission of NTA.

b. This drawing is to be used for the design element identified in the titleblock. Other information shown is to be considered indicative only. The drawing is to be read in conjunction with all other relevant design drawings.

c. OS data used for plans are printed under © Talte Éireann - Surveying. All rights reserved. Licence Number CYAL50441785. All elevations are in metres and relate to OSI Geoid Model (OSGM15) Mean Head. All Co-ordinates are in Irish Transverse Mercator Grid (ITM) as defined by OSI active local GPS station.

d. Information concerning the position of apparatus shown on this drawing is based on drawings supplied by the utility owners and/or the utility works contractor, whilst every care has been taken in the preparation of this drawing, positions should be taken as approximate and are intended for general guidance only and no representation is made by the NTA as to the accuracy, completeness, sufficiency or otherwise of this information and the position of the apparatus. The information contained herein does not purport to be comprehensive or final as the apparatus is subject to being altered and/or superseded. Recipients should not rely on this information. Any liabilities are hereby expressly disclaimed.

e. The information contained herein has been provided by the NTA but does not purport to be comprehensive or final. Recipients should not rely on the information. Neither the NTA nor any of its directors, officers, employees, agents, stakeholders or advisers make any representation or warranty as to, or accept any liability or responsibility in relation to, the adequacy, accuracy, reasonableness or completeness of the information provided as part of this document or any matter on which the information is based (including but not limited to loss or damage arising as a result of reliance by recipients on the information or any part of it). Any liabilities are hereby expressly disclaimed.



Rev	Date	Drn	Chk'd	App'd	Description
M01	06/03/2026	CB	RC	AP	ISSUED FOR PLANNING
M02	24/04/2026	CB	RC	AP	ISSUED FOR PLANNING

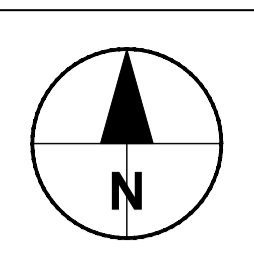
Client: **dlr NTA**
Comhairle Contae County Council Oidáris Náisiúnta tampaíl National Transport Authority

Engineering Designer: **AECOM**

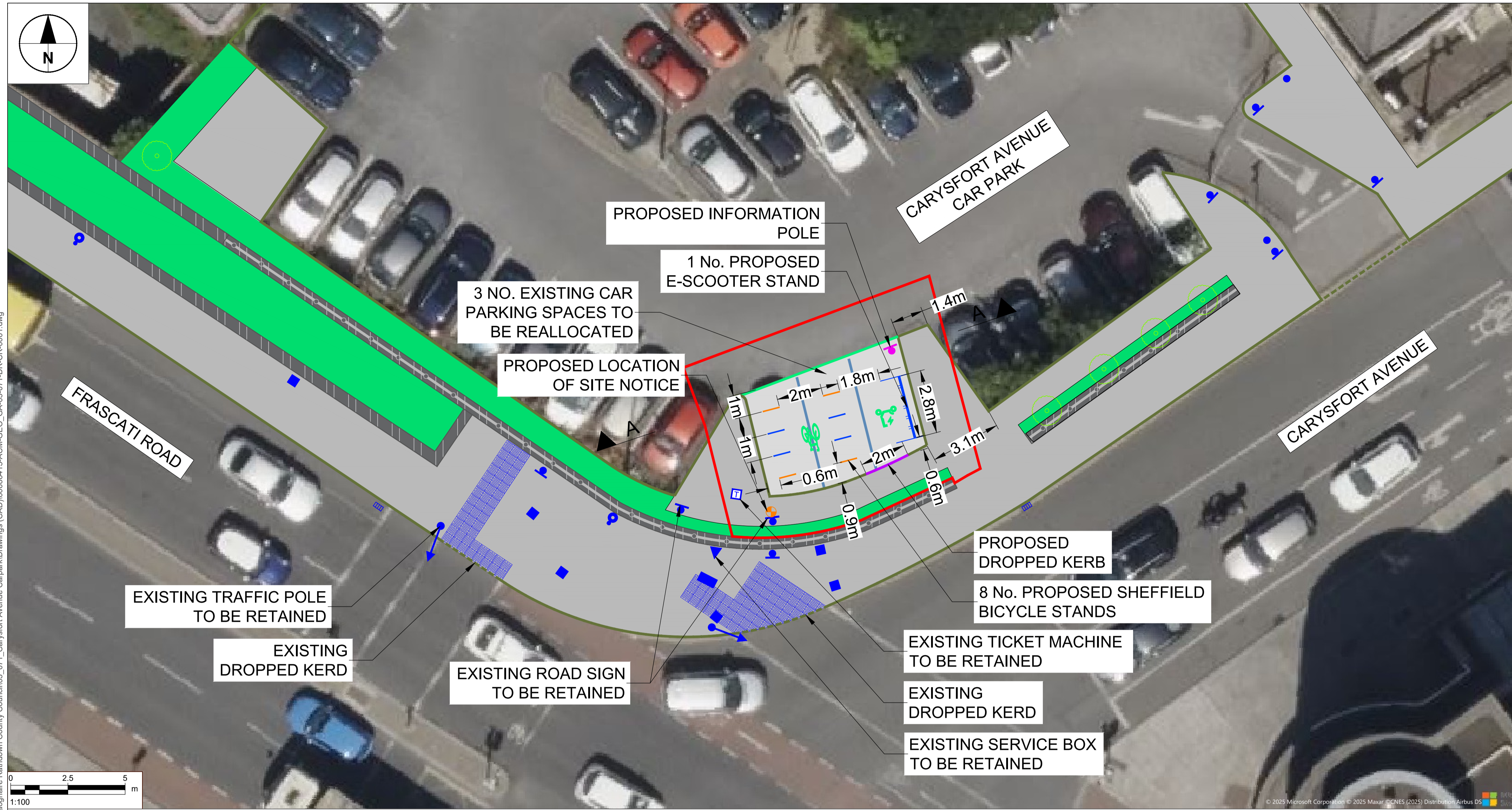
Date: 24/04/2026 Scale: 1:100 @ A1, 1:200 @ A3

Phase: STATUTORY PROCESS

Programme Title: NATIONAL MOBILITY HUBS PILOT			
Drawing Title: SITE 68 - STILLORGAN ROAD (UCD BELFIELD STOP ID 768) GENERAL ARRANGEMENT			
DÚN LAOGHAIRE-RATHDOWN COUNTY COUNCIL			
Drawing File Name: 60686415-ACM-GEO_GA-03-068-DR-CR-0001	Sheet Number: 1 of 1	Status: S1	Rev: M02



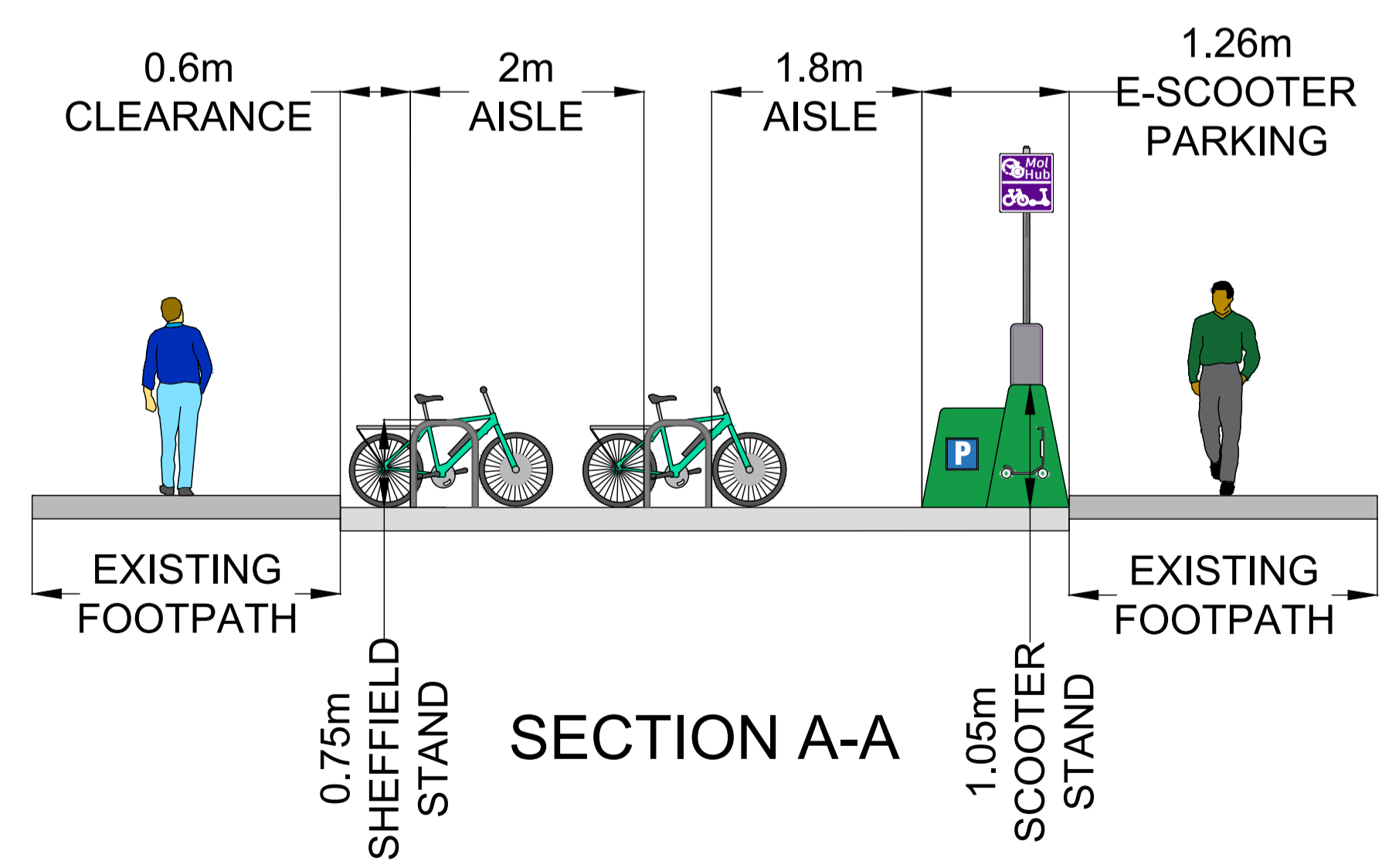
C:\Users\Bail\Documents\AECOM EU ACC\CL_EUR\1\UK1_60686415_Mobility Hubs\Project Files\900-CAD GIS\910 BIM-CAD\903_Dun Laoghaire Rathdown County Council\03_071_Carysfort Avenue Carpark\Drawings (CAD)\60686415-ACM-GEO_GA-03-071-DR-CR-0001.dwg



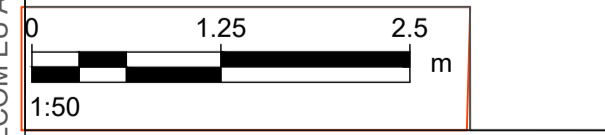
NOTES:

1. THIS DRAWING IS BASED OFF OS MAPPING INFORMATION AND INFORMATION GATHERED ON SITE. ALL DIMENSIONS AND PROPOSALS SHOULD BE CHECKED ON SITE BY THE CONTRACTOR PRIOR TO COMMENCEMENT OF WORKS.
2. NO TOPOGRAPHICAL SURVEY WAS CARRIED OUT PRIOR TO DESIGN.
3. NO UTILITY SURVEY HAS BEEN CARRIED OUT. IT WILL BE THE RESPONSIBILITY OF THE CONTRACTOR TO CARRY OUT APPROPRIATE SURVEYS TO DETERMINE THE EXTENT OF UTILITIES.
4. INDICATIVE ROAD MARKINGS ARE SHOWN BASED ON OS MAPPING INFORMATION AND AERIAL IMAGERY. ROAD MARKING LAYOUT TO BE CHECKED AND CONFIRMED ON SITE BY THE CONTRACTOR.

- LEGEND:**
- PROPOSED SHEFFIELD BICYCLE STANDS
 - PROPOSED SHEFFIELD BICYCLE STANDS WITH TAPPING RAILS
 - PROPOSED SINGLE E-SCOOTER PARKING STAND
 - PROPOSED INFORMATION POLE
 - PROPOSED DROPPED KERB
 - PROPOSED GREEN ROAD MARKINGS
 - EXISTING ROAD MARKINGS TO BE REMOVED
 - EXISTING FOOTPATH
 - EXISTING CARRIAGEWAY
 - EXISTING LANDSCAPING
 - EXISTING KERB
 - EXISTING DROPPED KERB
 - EXISTING FENCE
 - EXISTING WALL
 - EXISTING BOLLARD TO BE RETAINED
 - EXISTING ROAD SIGN TO BE RETAINED
 - EXISTING BIN TO BE RETAINED
 - EXISTING LIGHT COLUMN TO BE RETAINED
 - EXISTING MANHOLE TO BE RETAINED



- LEGEND (CONTINUED):**
- SITE EXTENTS
 - EXISTING UTILITY BOX TO BE RETAINED
 - EXISTING GULLY TO BE RETAINED
 - EXISTING TRAFFIC LIGHT TO BE RETAINED
 - EXISTING TACTILE PAVING TO BE RETAINED
 - EXISTING TREE TO BE RETAINED
 - PROPOSED LOCATION OF SITE NOTICE



Disclaimer

a. © National Transport Authority (NTA) 2024. This drawing is confidential and the copyright in it is owned by NTA. This drawing must not be either loaned, copied or otherwise reproduced in whole or in part or used for any purpose without the prior permission of NTA.

b. This drawing is to be used for the design element identified in the titleblock. Other information shown is to be considered indicative only. The drawing is to be read in conjunction with all other relevant design drawings.

c. O.S. data used for plans are printed under © Talte Éireann - Surveying. All rights reserved. Licence Number CYAL50441785. All elevations are in metres and relate to OSI Geoid Model (OSGM15) Mean Head. All Co-ordinates are in Irish Transverse Mercator Grid (ITM) as defined by OSI active local GPS station.

d. Information concerning the position of apparatus shown on this drawing is based on drawings supplied by the utility owners and/or the utility works contractor, whilst every care has been taken in the preparation of this drawing, positions should be taken as approximate and are intended for general guidance only and no representation is made by the NTA as to the accuracy, completeness, sufficiency or otherwise of this information provided as part of this document or any matter on which the information is based (including but not limited to loss or damage arising as a result of reliance by recipients on the information or any part of it). Any liabilities are hereby expressly disclaimed.

e. The information contained herein has been provided by the NTA but does not purport to be comprehensive or final. Recipients should not rely on the information. Neither the NTA nor any of its directors, officers, employees, agents, stakeholders or advisers make any representation or warranty as to, or accept any liability or responsibility in relation to, the adequacy, accuracy, reasonableness or completeness of the information provided as part of this document or any matter on which the information is based (including but not limited to loss or damage arising as a result of reliance by recipients on the information or any part of it). Any liabilities are hereby expressly disclaimed.

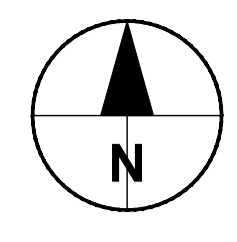


Rev	Date	Drn	Chk'd	App'd	Description
M01	06/03/2026	CB	RC	AP	ISSUED FOR PLANNING
M02	24/04/2026	CB	RC	AP	ISSUED FOR PLANNING

Client		Engineering Designer		Programme Title	
				NATIONAL MOBILITY HUBS PILOT	
Date	Scale	@ A1	Drawn	Checked	Approved
24/04/2026	1:100	@ A1	CB	RC	AP
Phase	STATUTORY PROCESS				

Drawing Title			
SITE 71 - CARYSFORT AVENUE (CARYSFORT AVENUE PARKING LOT) GENERAL ARRANGEMENT			
DÚN LAOGHAIRE-RATHDOWN COUNTY COUNCIL			
Drawing File Name	Sheet Number	Status	Rev
60686415-ACM-GEO_GA-03-071-DR-CR-0001	1 of 1	S1	M02

DO NOT SCALE USE FIGURED DIMENSIONS ONLY



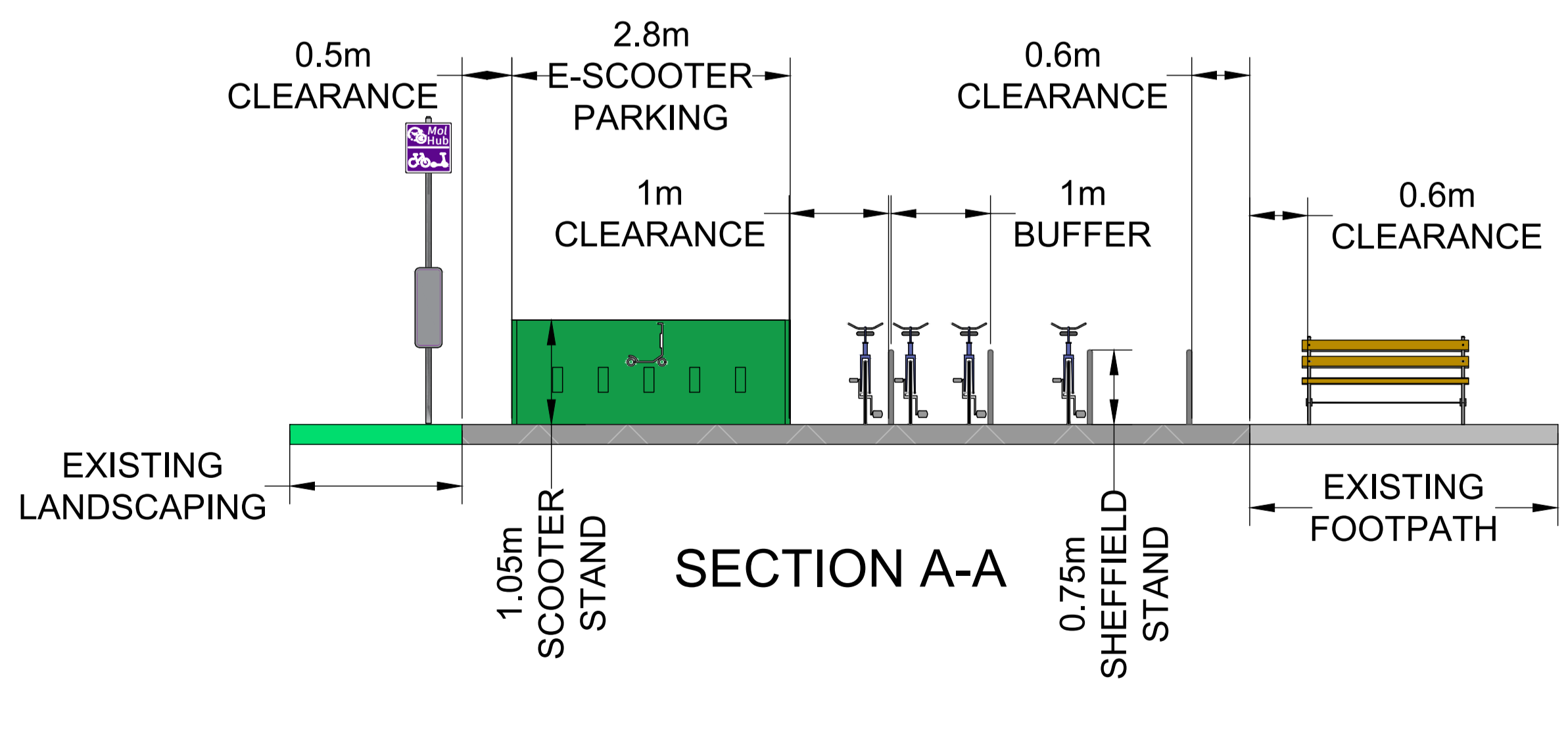
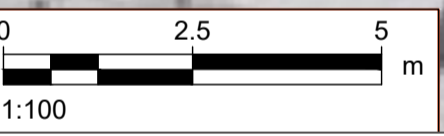
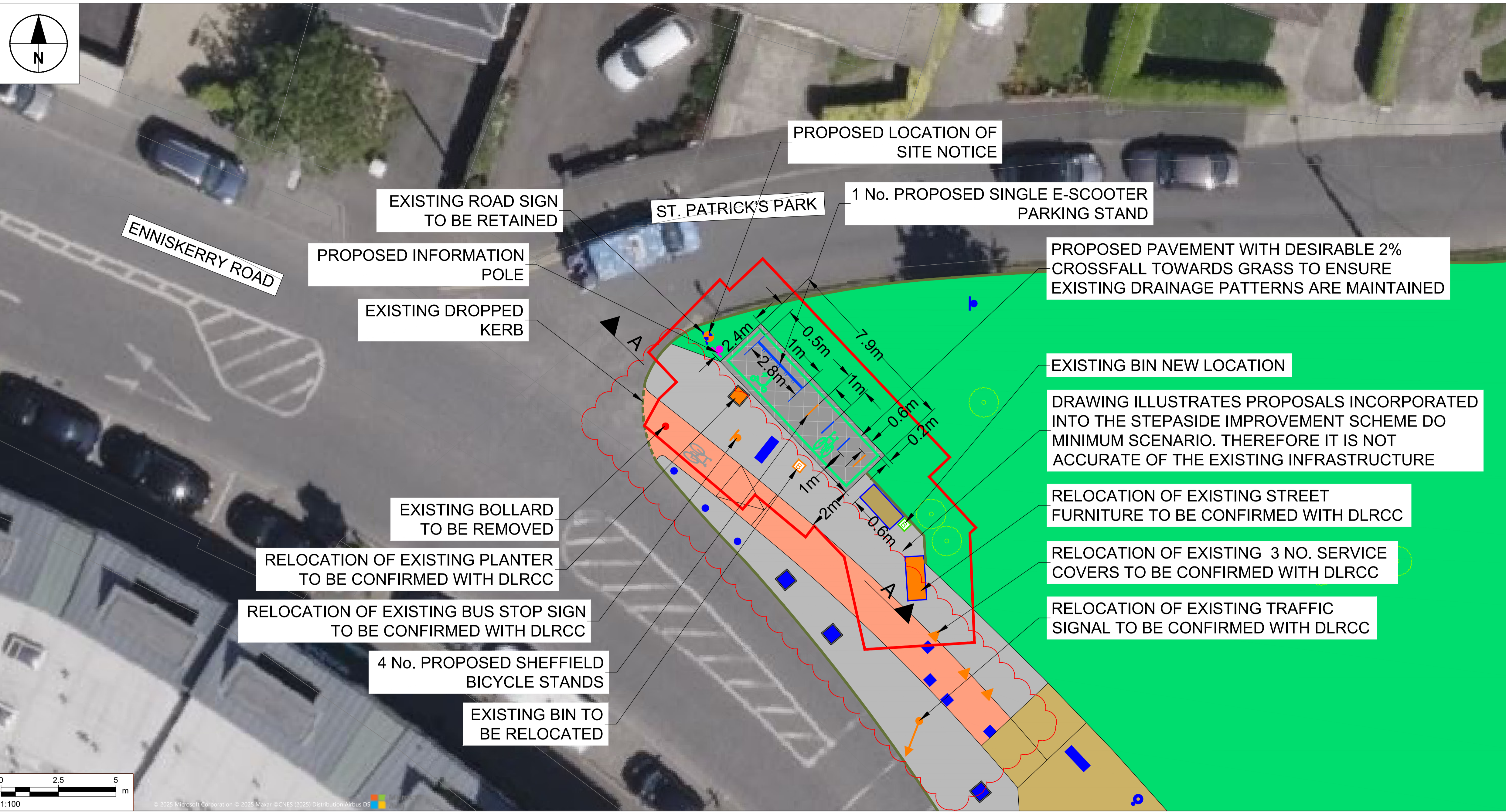
NOTES:

1. THIS DRAWING IS BASED OFF OS MAPPING INFORMATION AND INFORMATION GATHERED ON SITE. ALL DIMENSIONS AND PROPOSALS SHOULD BE CHECKED ON SITE BY THE CONTRACTOR PRIOR TO COMMENCEMENT OF WORKS.
2. NO TOPOGRAPHICAL SURVEY WAS CARRIED OUT PRIOR TO DESIGN.
3. NO UTILITY SURVEY HAS BEEN CARRIED OUT. IT WILL BE THE RESPONSIBILITY OF THE CONTRACTOR TO CARRY OUT APPROPRIATE SURVEYS TO DETERMINE THE EXTENT OF UTILITIES.
4. INDICATIVE ROAD MARKINGS ARE SHOWN BASED ON OS MAPPING INFORMATION AND AERIAL IMAGERY. ROAD MARKING LAYOUT TO BE CHECKED AND CONFIRMED ON SITE BY THE CONTRACTOR.

LEGEND:

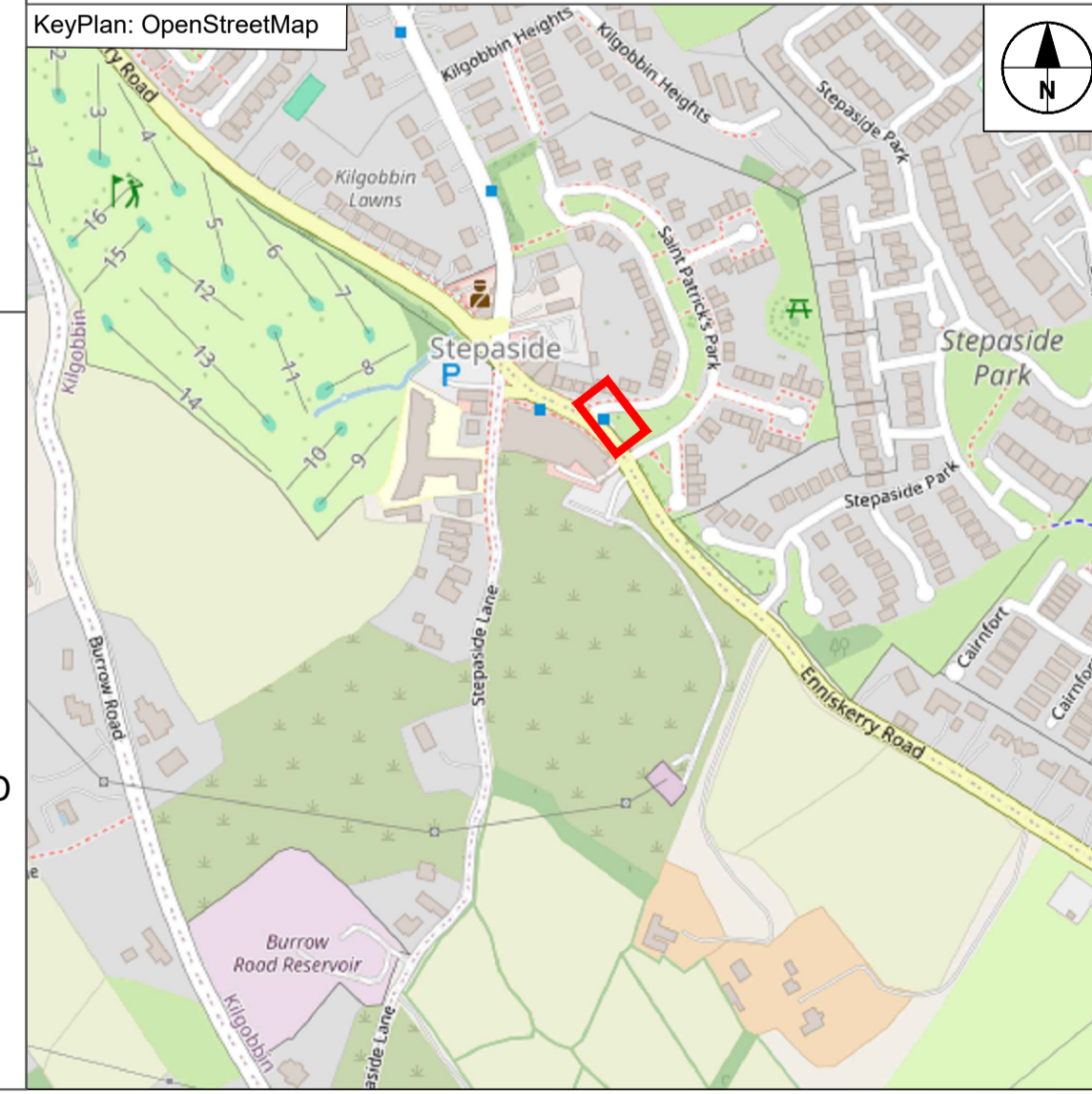
- PROPOSED SHEFFIELD BICYCLE STANDS
- PROPOSED SHEFFIELD BICYCLE STANDS WITH TAPPING RAILS
- PROPOSED SINGLE E-SCOOTER PARKING STAND
- PROPOSED INFORMATION POLE
- PROPOSED FOOTPATH
- PROPOSED PAVEMENT
- PROPOSED GREEN ROAD MARKINGS
- EXISTING SHARED FOOTPATH
- EXISTING CYCLE TRACK
- EXISTING LANDSCAPING
- EXISTING FOOTPATH
- EXISTING KERB
- EXISTING DROPPED KERB
- EXISTING ROAD SIGN TO BE RETAINED
- EXISTING ROAD SIGN TO BE RELOCATED
- EXISTING UTILITY BOX TO BE RELOCATED
- EXISTING LIGHT COLUMN TO BE RETAINED
- EXISTING BIN NEW LOCATION
- EXISTING BIN TO BE RELOCATED
- EXISTING BOLLARD TO BE RETAINED
- EXISTING BOLLARD TO BE REMOVED

C:\Users\Bail\Documents\AECOM EU ACCCI_EUR1\UK1_60686415_ACM-GEO_GA-03-075-DR-CR-0001.dwg



LEGEND (CONTINUED) :

- SITE EXTENTS
- EXISTING PLANTER TO BE RELOCATED
- EXISTING BENCH TO BE RETAINED
- EXISTING BENCH TO BE RELOCATED
- EXISTING TRAFFIC LIGHT TO BE RELOCATED
- EXISTING TREE TO BE RETAINED
- EXISTING MANHOLE TO BE RETAINED
- PROPOSED LOCATION OF SITE NOTICE



Disclaimer

a. © National Transport Authority (NTA) 2024. This drawing is confidential and the copyright in it is owned by NTA. This drawing must not be either loaned, copied or otherwise reproduced in whole or in part or used for any purpose without the prior permission of NTA.

b. This drawing is to be used for the design element identified in the titlebox. Other information shown is to be considered indicative only. The drawing is to be read in conjunction with all other relevant design drawings.

c. O.S. data used for plans are printed under © Talte Éireann - Surveying. All rights reserved. Licence Number CYAL50441785. All elevations are in metres and relate to OSI Geoid Model (OSGM15) Mean Head. All Co-ordinates are in Irish Transverse Mercator Grid (ITM) as defined by OSI active local GPS station.

d. Information concerning the position of apparatus shown on this drawing is based on drawings supplied by the utility owners and/or the utility works contractor, whilst every care has been taken in the preparation of this drawing, positions should be taken as approximate and are intended for general guidance only and no representation is made by the NTA as to the accuracy, completeness, sufficiency or otherwise of this drawing and the position of the apparatus. The information contained herein does not purport to be comprehensive or final as the apparatus is subject to being altered and/or superceded. Recipients should not rely on this information. Any liabilities are hereby expressly disclaimed.

e. The information contained herein has been provided by the NTA but does not purport to be comprehensive or final. Recipients should not rely on the information. Neither the NTA nor any of its directors, officers, employees, agents, stakeholders or advisers make any representation or warranty as to, or accept any liability or responsibility in relation to, the adequacy, accuracy, reasonableness or completeness of the information provided as part of this document or any matter on which the information is based (including but not limited to loss or damage arising as a result of reliance by recipients on the information or any part of it). Any liabilities are hereby expressly disclaimed.

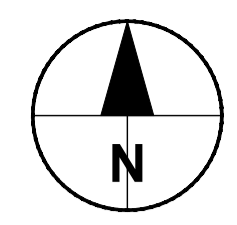


Rev	Date	Drn	Chk'd	App'd	Description
M01	06/03/2026	CB	RC	AP	ISSUED FOR PLANNING
M02	24/04/2026	CB	RC	AP	ISSUED FOR PLANNINH

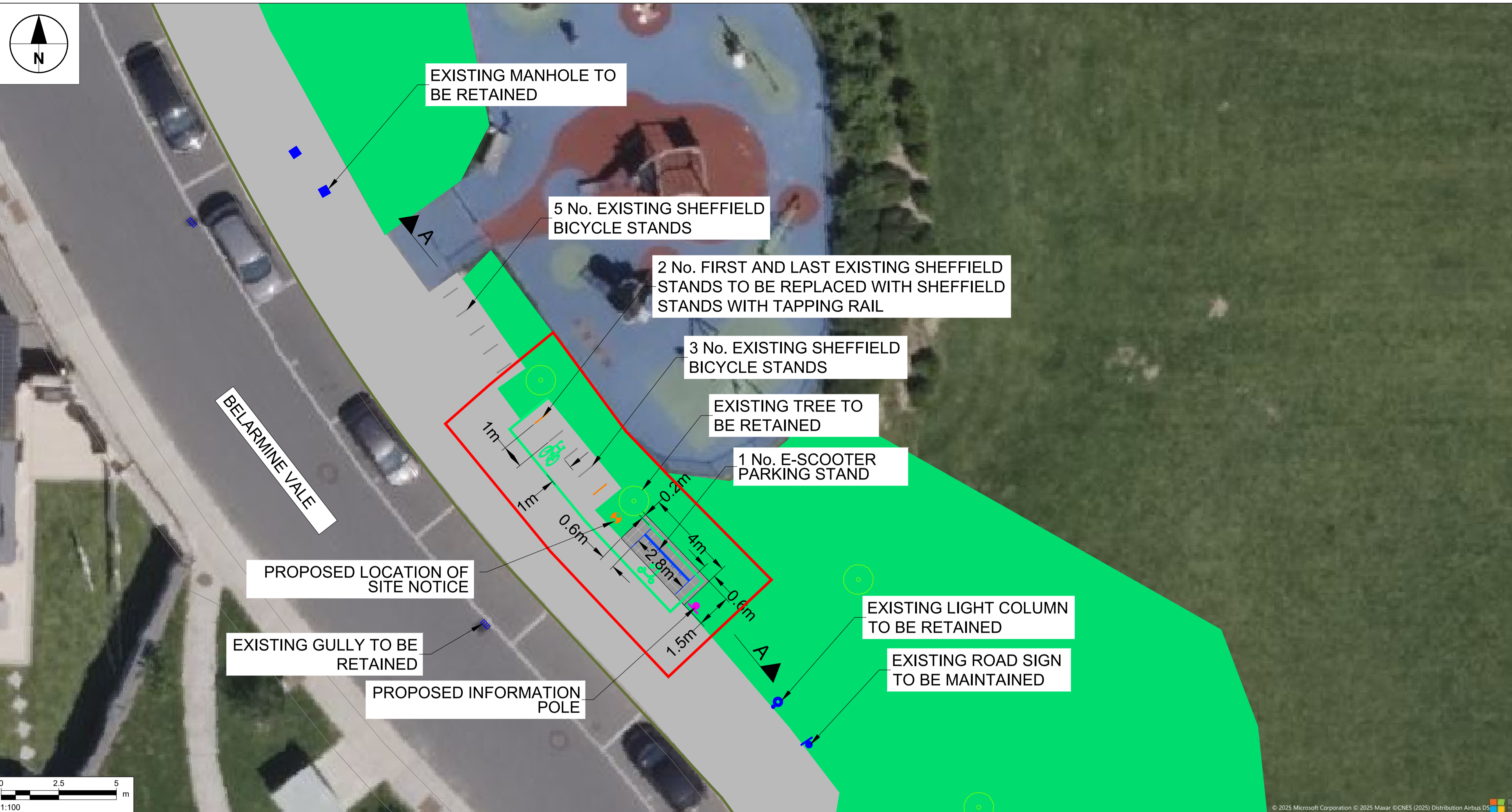
Client		Engineering Designer	
Date	Scale	Drawn	Checked
24/04/2026	1:100 @ A1 1:200 @ A3	CB	RC
Phase	STATUTORY PROCESS		

Programme Title			
NATIONAL MOBILITY HUBS PILOT			
Drawing Title			
SITE 75 - ST. PATRICK'S PARK, ENNISKERRY ROAD, STEPSIDE GENERAL ARRANGEMENT			
DÚN LAOGHAIRE-RATHDOWN COUNTY COUNCIL			
Drawing File Name	Sheet Number	Status	Rev
60686415-ACM-GEO_GA-03-075-DR-CR-0001	1 of 1	S1	M02

DO NOT SCALE USE FIGURED DIMENSIONS ONLY

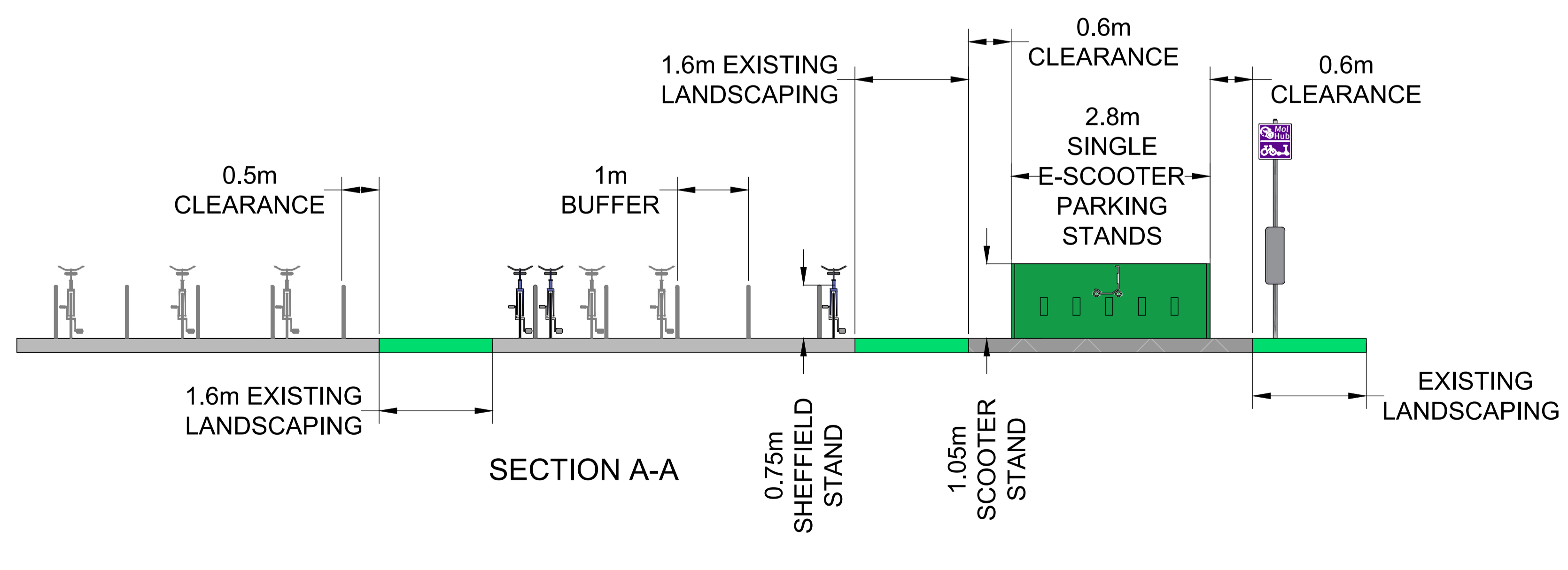


C:\Users\Baili\OneDrive\AECOM EU ACCOCI_EUR\UKI_60686415-Mobility Hubs\Project Files\900-CAD GIS\910 BIM-CAD\03_Dun Laoghaire Rathdown County Council\03_077_Belarmine Vale\Drawings (CAD)\60686415-ACM-GEO_GA-03-077-DR-CR-0001.dwg



- NOTES:**
1. THIS DRAWING IS BASED OFF OS MAPPING INFORMATION AND INFORMATION GATHERED ON SITE. ALL DIMENSIONS AND PROPOSALS SHOULD BE CHECKED ON SITE BY THE CONTRACTOR PRIOR TO COMMENCEMENT OF WORKS.
 2. NO TOPOGRAPHICAL SURVEY WAS CARRIED OUT PRIOR TO DESIGN.
 3. NO UTILITY SURVEY HAS BEEN CARRIED OUT. IT WILL BE THE RESPONSIBILITY OF THE CONTRACTOR TO CARRY OUT APPROPRIATE SURVEYS TO DETERMINE THE EXTENT OF UTILITIES.
 4. INDICATIVE ROAD MARKINGS ARE SHOWN BASED ON OS MAPPING INFORMATION AND AERIAL IMAGERY. ROAD MARKING LAYOUT TO BE CHECKED AND CONFIRMED ON SITE BY THE CONTRACTOR.

- LEGEND:**
- SITE EXTENTS
 - PROPOSED SHEFFIELD BICYCLE STANDS WITH TAPPING RAILS
 - PROPOSED SINGLE E-SCOOTER PARKING STAND
 - PROPOSED INFORMATION POLE
 - PROPOSED PAVEMENT
 - PROPOSED GREEN ROAD MARKINGS
 - EXISTING FOOTPATH
 - EXISTING LANDSCAPING
 - EXISTING KERB
 - EXISTING DROPPED KERB
 - EXISTING ROAD SIGN TO BE RETAINED
 - EXISTING LIGHT COLUMN TO BE RETAINED
 - EXISTING MANHOLE TO BE RETAINED
 - EXISTING GULLY TO BE RETAINED
 - EXISTING SHEFFIELD BICYCLE STAND
 - EXISTING TREE TO BE RETAINED
 - PROPOSED LOCATION OF SITE NOTICE



Disclaimer

a. © National Transport Authority (NTA) 2024. This drawing is confidential and the copyright in it is owned by NTA. This drawing must not be either loaned, copied or otherwise reproduced in whole or in part or used for any purpose without the prior permission of NTA.

b. This drawing is to be used for the design element identified in the titleblock. Other information shown is to be considered indicative only. The drawing is to be read in conjunction with all other relevant design drawings.

c. O.S. data used for plans are printed under © Talte Éireann - Surveying. All rights reserved. Licence Number CYAL50441785. All elevations are in metres and relate to OSI Geoid Model (OSGM15) Mean Head. All Co-ordinates are in Irish Transverse Mercator Grid (ITM) as defined by OSI active local GPS station.

d. Information concerning the position of apparatus shown on this drawing is based on drawings supplied by the utility owners and/or the utility works contractor, whilst every care has been taken in the preparation of this drawing, positions should be taken as approximate and are intended for general guidance only and no representation is made by the NTA as to the accuracy, completeness, sufficiency or otherwise of this information and the position of the apparatus. The information contained herein does not purport to be comprehensive or final as the apparatus is subject to being altered and/or superseded. Recipients should not rely on this information. Any liabilities are hereby expressly disclaimed.

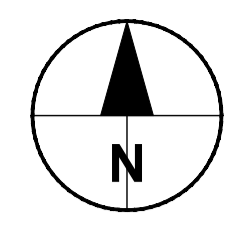
e. The information contained herein has been provided by the NTA but does not purport to be comprehensive or final. Recipients should not rely on the information. Neither the NTA nor any of its directors, officers, employees, agents, stakeholders or advisers make any representation or warranty as to, or accept any liability or responsibility in relation to, the adequacy, accuracy, reasonableness or completeness of the information provided as part of this document or any matter on which the information is based (including but not limited to loss or damage arising as a result of reliance by recipients on the information or any part of it). Any liabilities are hereby expressly disclaimed.

Rev	Date	Drn	Chk'd	App'd	Description
M01	06/03/2026	CB	RC	AP	ISSUED FOR PLANNING
M02	10/04/2026	CB	RC	AP	ISSUED FOR PLANNING
M03	24/04/2026	CB	RC	AP	ISSUED FOR PLANNING

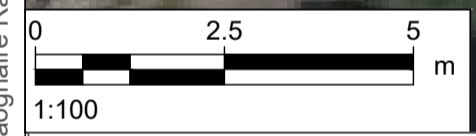
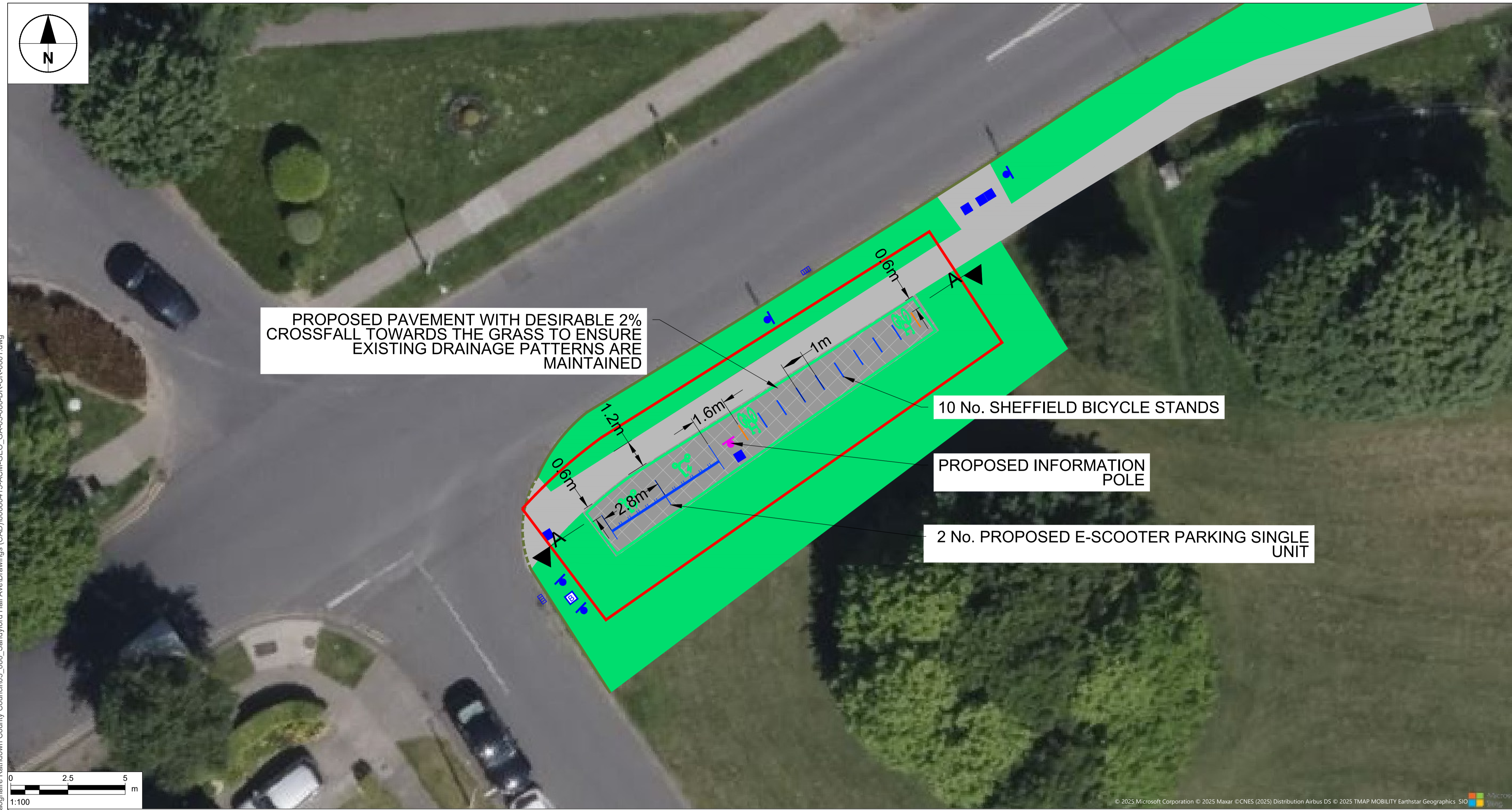
Client		Engineering Designer	
Date	Scale	Drawn	Checked
24/04/2026	1:100 @ A1 1:200 @ A3	CB	RC
Phase	Approved		
STATUTORY PROCESS	AP		

Programme Title			
NATIONAL MOBILITY HUBS PILOT			
Drawing Title			
SITE 77 - BELARMINE VALE GENERAL ARRANGEMENT DÚN LAOGHAIRE-RATHDOWN COUNTY COUNCIL			
Drawing File Name	Sheet Number	Status	Rev
60686415-ACM-GEO_GA-03-077-DR-CR-0001	1 of 1	S1	M03

DO NOT SCALE USE FIGURED DIMENSIONS ONLY

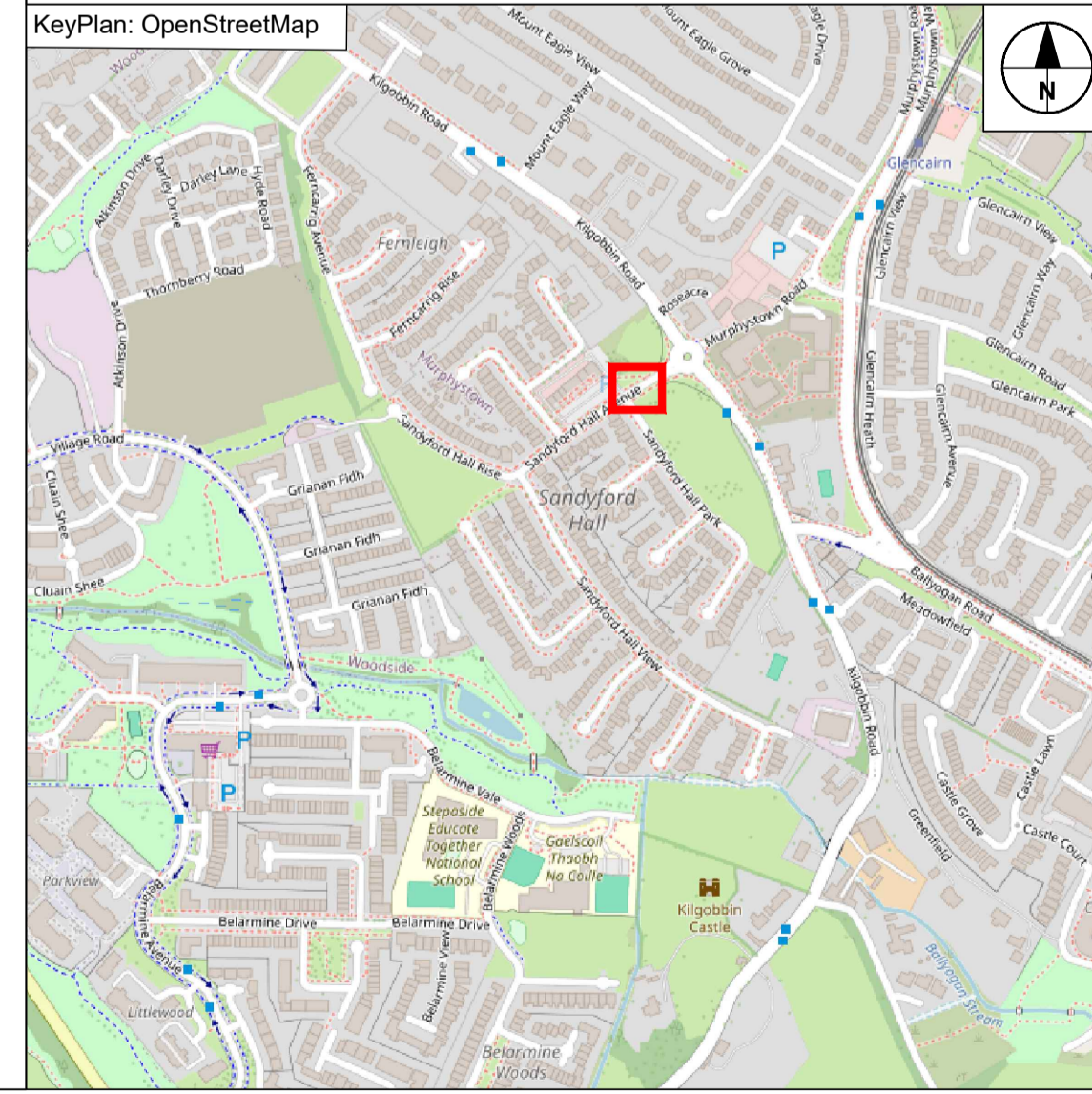
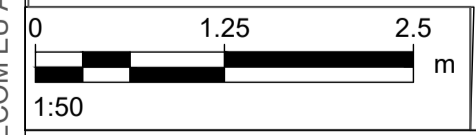
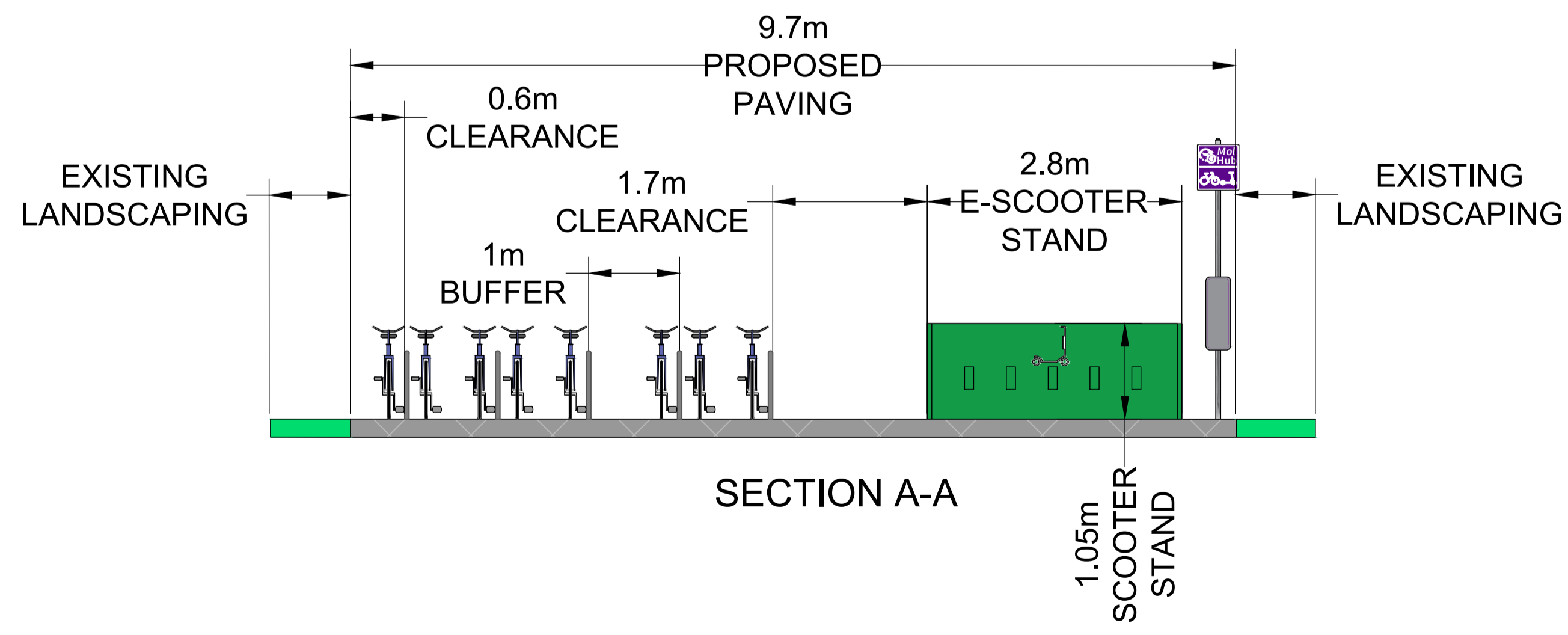


C:\Users\Baili\OneDrive\Work\AECOM\EU ACCOCI_EUR1\UKI_60686415-ACM-GEO_GA-03-080-DR-CR-0001.dwg



- NOTES:**
1. THIS DRAWING IS BASED OFF OS MAPPING INFORMATION AND INFORMATION GATHERED ON SITE. ALL DIMENSIONS AND PROPOSALS SHOULD BE CHECKED ON SITE BY THE CONTRACTOR PRIOR TO COMMENCEMENT OF WORKS.
 2. NO TOPOGRAPHICAL SURVEY WAS CARRIED OUT PRIOR TO DESIGN.
 3. NO UTILITY SURVEY HAS BEEN CARRIED OUT. IT WILL BE THE RESPONSIBILITY OF THE CONTRACTOR TO CARRY OUT APPROPRIATE SURVEYS TO DETERMINE THE EXTENT OF UTILITIES.
 4. INDICATIVE ROAD MARKINGS ARE SHOWN BASED ON OS MAPPING INFORMATION AND AERIAL IMAGERY. ROAD MARKING LAYOUT TO BE CHECKED AND CONFIRMED ON SITE BY THE CONTRACTOR.

- LEGEND:**
- SITE EXTENTS
 - PROPOSED SHEFFIELD BICYCLE STANDS WITH TAPPING RAILS
 - PROPOSED SHEFFIELD BICYCLE STANDS
 - PROPOSED SINGLE E-SCOOTER PARKING STAND
 - PROPOSED INFORMATION POLE
 - PROPOSED GREEN ROAD MARKINGS
 - PROPOSED PAVEMENT
 - EXISTING KERB
 - EXISTING DROPPED KERB
 - EXISTING FOOTPATH
 - EXISTING LANDSCAPING
 - EXISTING MANHOLE TO BE RETAINED
 - EXISTING GULLY TO BE RETAINED
 - EXISTING BIN TO BE RETAINED
 - EXISTING TRAFFIC SIGN TO BE RETAINED
 - PROPOSED LOCATION OF SITE NOTICE



Disclaimer

a. © National Transport Authority (NTA) 2024. This drawing is confidential and the copyright in it is owned by NTA. This drawing must not be either loaned, copied or otherwise reproduced in whole or in part or used for any purpose without the prior permission of NTA.

b. This drawing is to be used for the design element identified in the titleblock. Other information shown is to be considered indicative only. The drawing is to be read in conjunction with all other relevant design drawings.

c. O.S. data used for plans are printed under © Talte Éireann - Surveying. All rights reserved. Licence Number CYAL50441785. All elevations are in metres and relate to OSI Geoid Model (OSGM15) Mean Head. All Co-ordinates are in Irish Transverse Mercator Grid (ITM) as defined by OSI active local GPS station.

d. Information concerning the position of apparatus shown on this drawing is based on drawings supplied by the utility owners and/or the utility works contractor, whilst every care has been taken in the preparation of this drawing, positions should be taken as approximate and are intended for general guidance only and no representation is made by the NTA as to the accuracy, completeness, sufficiency or otherwise of this information and the position of the apparatus. The information contained herein does not purport to be comprehensive or final as the apparatus is subject to being altered and/or superseded. Recipients should not rely on this information. Any liabilities are hereby expressly disclaimed.

e. The information contained herein has been provided by the NTA but does not purport to be comprehensive or final. Recipients should not rely on the information. Neither the NTA nor any of its directors, officers, employees, agents, stakeholders or advisers make any representation or warranty as to, or accept any liability or responsibility in relation to, the adequacy, accuracy, reasonableness or completeness of the information provided as part of this document or any matter on which the information is based (including but not limited to loss or damage arising as a result of reliance by recipients on the information or any part of it). Any liabilities are hereby expressly disclaimed.



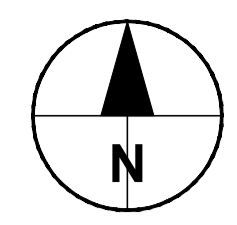
Rev	Date	Drm	Chk'd	App'd	Description
M01	06/03/2026	CB	RC	AP	ISSUED FOR PLANNING
M02	24/04/2026	CB	RC	AP	ISSUED FOR PLANNING

Client

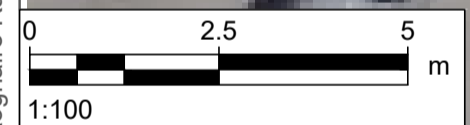
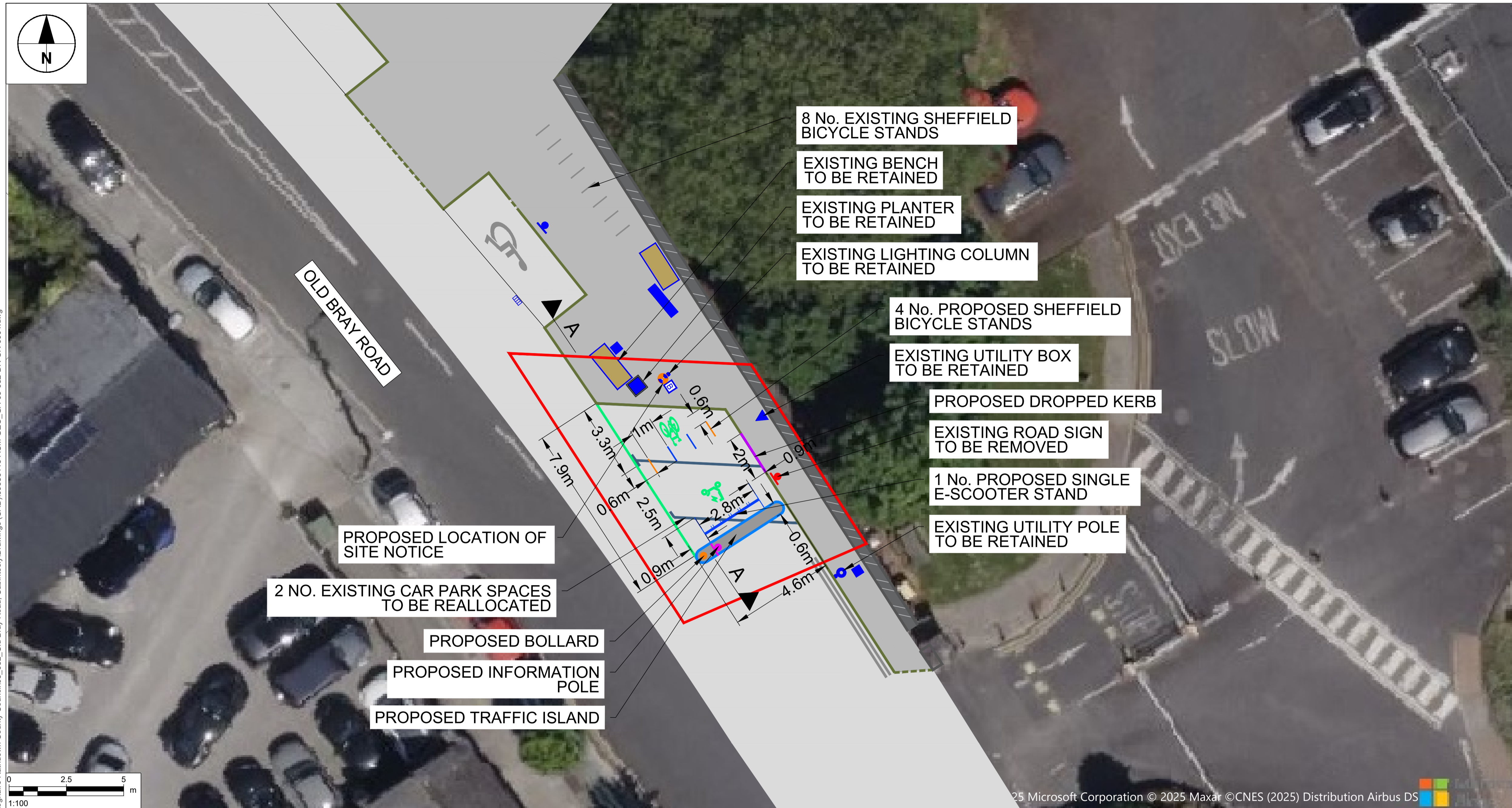
Engineering Designer

Programme Title			
NATIONAL MOBILITY HUBS PILOT			
Drawing Title			
SITE 80 - SANDYFORD HALL AVENUE GENERAL ARRANGEMENT DÚN LAOGHAIRE-RATHDOWN COUNTY COUNCIL			
Drawing File Name	Sheet Number	Status	Rev
60686415-ACM-GEO_GA-03-080-DR-CR-0001	1 of 1	S1	M02

DO NOT SCALE USE FIGURED DIMENSIONS ONLY



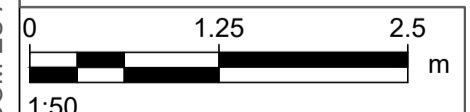
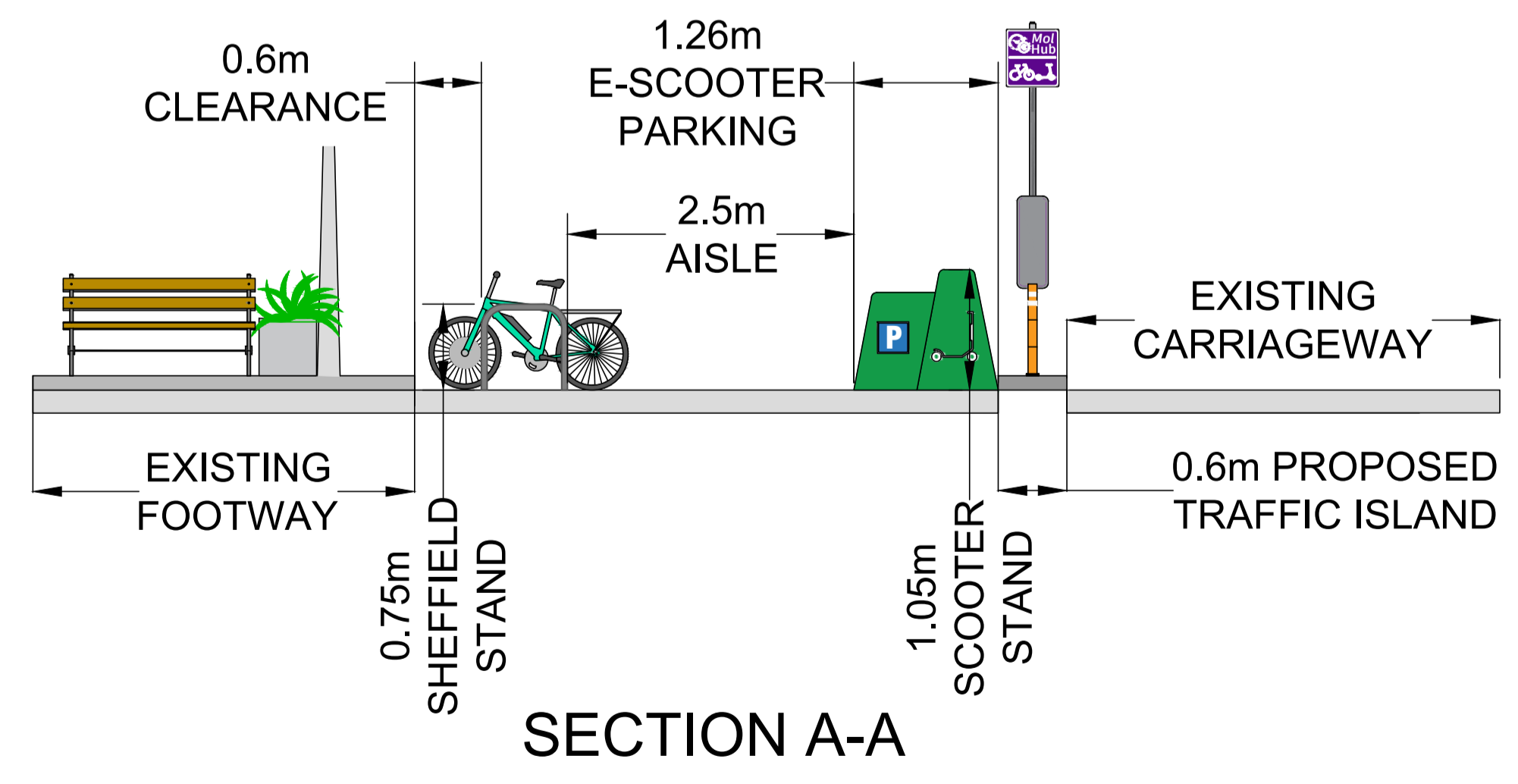
C:\Users\Baili\OneDrive\AECOM\EU ACC\CI_EUR\UKI_60686415 BIM-CAD\903_Dun Laoghaire Rathdown County Council\03_082_Old Bray Road_Cabinteely\Drawings (CAD)\60686415-ACM-GEO_GA-03-082-DR-CR-0001.dwg



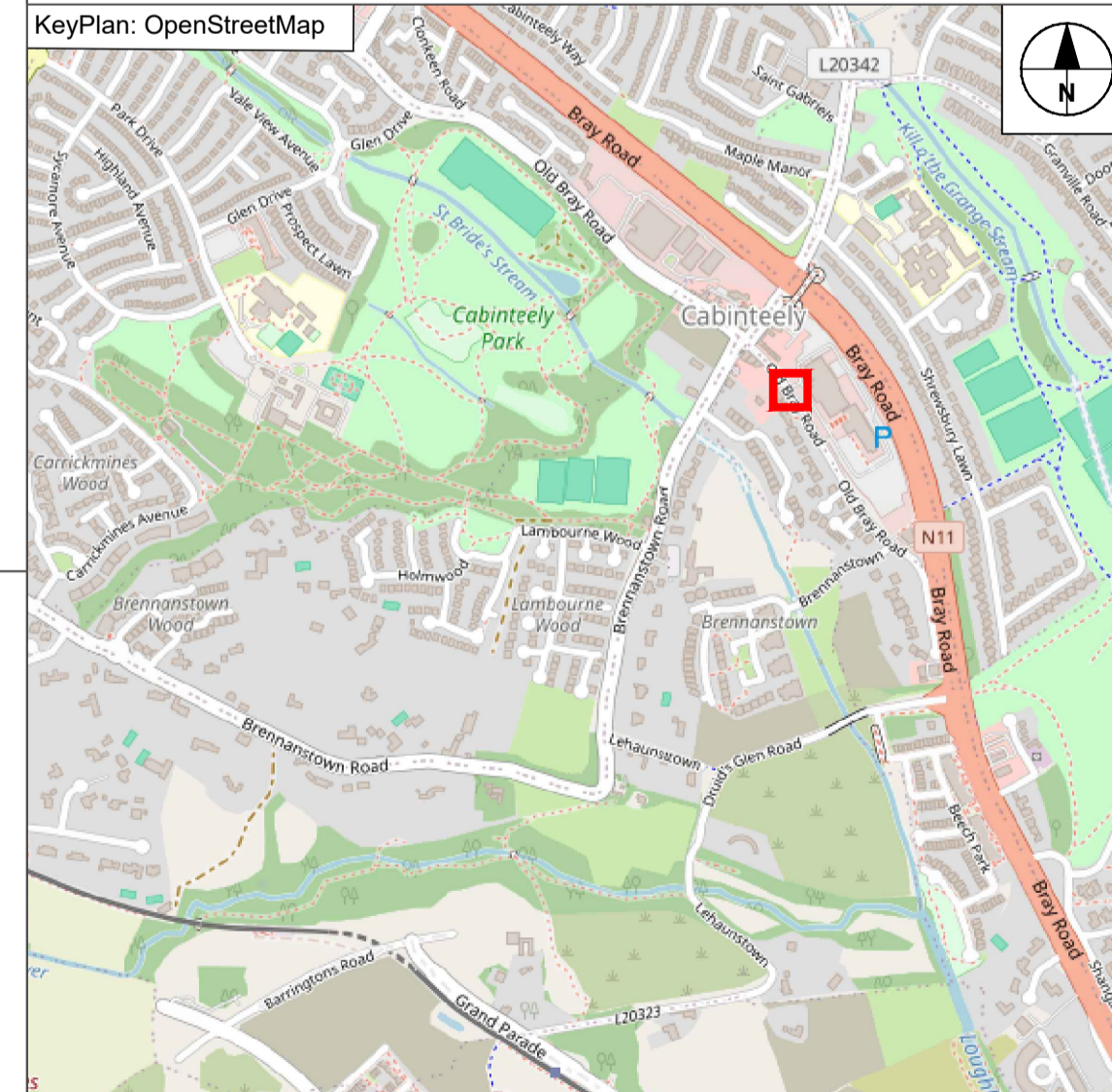
© 2025 Microsoft Corporation © 2025 Maxar © CNES (2025) Distribution Airbus DS

- NOTES:**
1. THIS DRAWING IS BASED OFF OS MAPPING INFORMATION AND INFORMATION GATHERED ON SITE. ALL DIMENSIONS AND PROPOSALS SHOULD BE CHECKED ON SITE BY THE CONTRACTOR PRIOR TO COMMENCEMENT OF WORKS.
 2. NO TOPOGRAPHICAL SURVEY WAS CARRIED OUT PRIOR TO DESIGN.
 3. NO UTILITY SURVEY HAS BEEN CARRIED OUT. IT WILL BE THE RESPONSIBILITY OF THE CONTRACTOR TO CARRY OUT APPROPRIATE SURVEYS TO DETERMINE THE EXTENT OF UTILITIES.
 4. INDICATIVE ROAD MARKINGS ARE SHOWN BASED ON OS MAPPING INFORMATION AND AERIAL IMAGERY. ROAD MARKING LAYOUT TO BE CHECKED AND CONFIRMED ON SITE BY THE CONTRACTOR.

- LEGEND:**
- PROPOSED SHEFFIELD BICYCLE STANDS
 - PROPOSED SHEFFIELD BICYCLE STANDS WITH TAPPING RAILS
 - PROPOSED SINGLE E-SCOOTER PARKING STAND
 - PROPOSED INFORMATION POLE
 - PROPOSED BOLLARD
 - PROPOSED UPSTAND KERB
 - PROPOSED DROPPED KERB
 - PROPOSED GREEN ROAD MARKINGS
 - PROPOSED TRAFFIC ISLAND
 - EXISTING FOOTPATH
 - EXISTING CARRIAGEWAY
 - EXISTING ROAD MARKINGS TO BE REMOVED
 - EXISTING WALL
 - EXISTING KERB
 - EXISTING DROPPED KERB
 - EXISTING ROAD SIGN TO BE RETAINED
 - EXISTING ROAD SIGN TO BE REMOVED
 - EXISTING MANHOLE TO BE RETAINED
 - EXISTING GULLY TO BE RETAINED
 - EXISTING UTILITY BOX TO BE RETAINED
 - EXISTING LIGHT COLUMN TO BE RETAINED
 - EXISTING BIN TO BE RETAINED



- LEGEND (CONTINUOUS):**
- SITE EXTENTS
 - EXISTING SHEFFIELD BICYCLE STAND
 - EXISTING PLANTER TO BE RETAINED
 - EXISTING BENCH TO BE RETAINED
 - PROPOSED LOCATION OF SITE NOTICE



Disclaimer

a. © National Transport Authority (NTA) 2024. This drawing is confidential and the copyright in it is owned by NTA. This drawing must not be either loaned, copied or otherwise reproduced in whole or in part or used for any purpose without the prior permission of NTA.

b. This drawing is to be used for the design element identified in the titleblock. Other information shown is to be considered indicative only. The drawing is to be read in conjunction with all other relevant design drawings.

c. OS data used for plans are printed under © Talte Éireann - Surveying. All rights reserved. Licence Number CYAL50441785. All elevations are in metres and relate to OSi Geoid Model (OSGM15) Mean Head. All Co-ordinates are in Irish Transverse Mercator Grid (ITM) as defined by OSI active local GPS station.

d. Information concerning the position of apparatus shown on this drawing is based on drawings supplied by the utility owners and/or the utility works contractor, whilst every care has been taken in the preparation of this drawing, positions should be taken as approximate and are intended for general guidance only and no representation is made by the NTA as to the adequacy, accuracy, reasonableness or completeness of the information provided as part of this document or any matter on which the information is based (including but not limited to loss or damage arising as a result of reliance by recipients on the information or any part of it). Any liabilities are hereby expressly disclaimed.

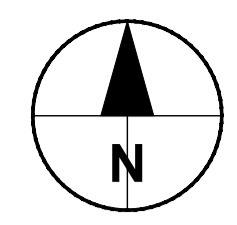
e. The information contained herein has been provided by the NTA but does not purport to be comprehensive or final. Recipients should not rely on the information. Neither the NTA nor any of its directors, officers, employees, agents, stakeholders or advisers make any representation or warranty as to, or accept any liability or responsibility in relation to, the adequacy, accuracy, reasonableness or completeness of the information provided as part of this document or any matter on which the information is based (including but not limited to loss or damage arising as a result of reliance by recipients on the information or any part of it). Any liabilities are hereby expressly disclaimed.



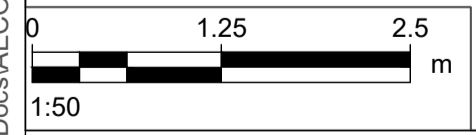
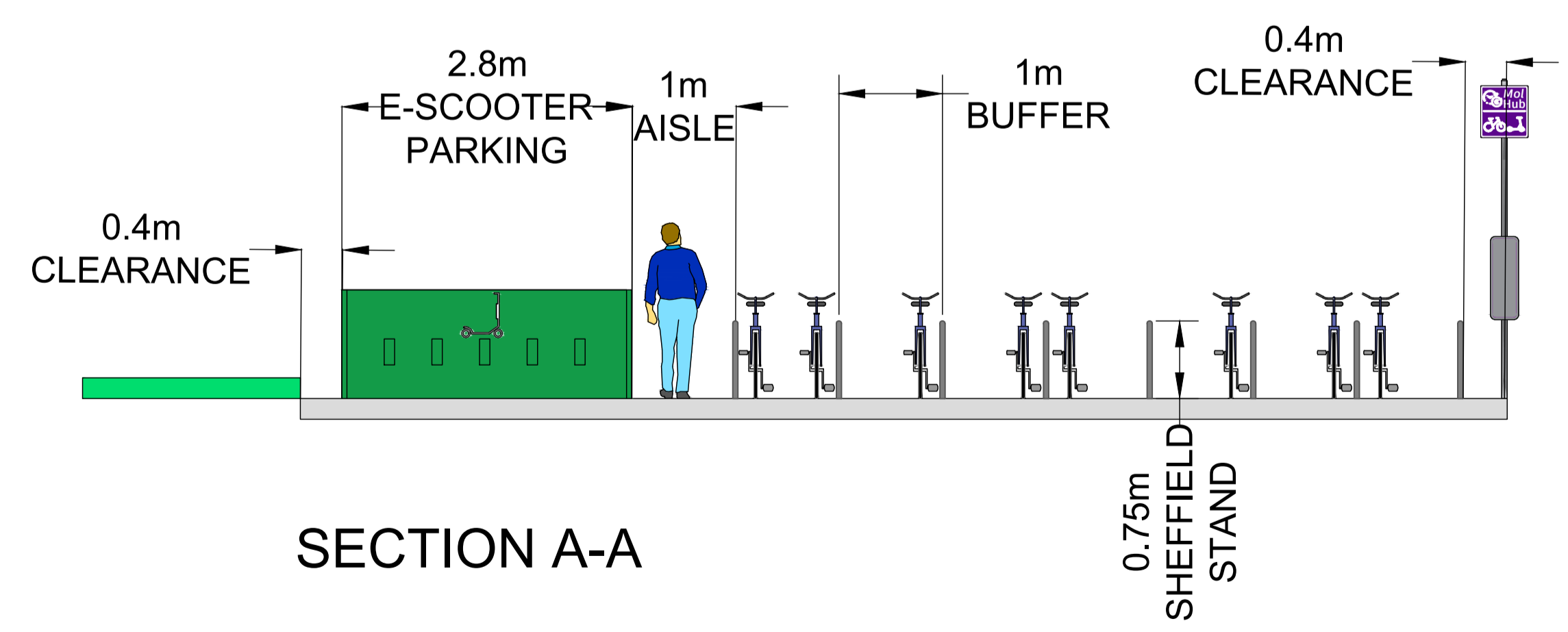
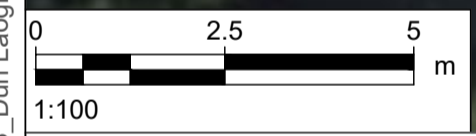
Rev	Date	Drn	Chk'd	App'd	Description
M01	06/03/2026	CB	RC	AP	ISSUED FOR PLANNING

Client		Engineering Designer		Programme Title	
				NATIONAL MOBILITY HUBS PILOT	
Date	Scale	Drawn	Checked	Approved	Drawing Title
06/03/2026	1:100 @ A1 1:200 @ A3	CB	RC	AP	SITE 82 - OLD BRAY ROAD, CABINTEELY GENERAL ARRANGEMENT DÚN LAOGHAIRE-RATHDOWN COUNTY COUNCIL
Phase		Drawing File Name		Sheet Number	Status
STATUTORY PROCESS		60686415-ACM-GEO_GA-03-082-DR-CR-0001		1 of 1	S1
Rev M01					

DO NOT SCALE USE FIGURED DIMENSIONS ONLY

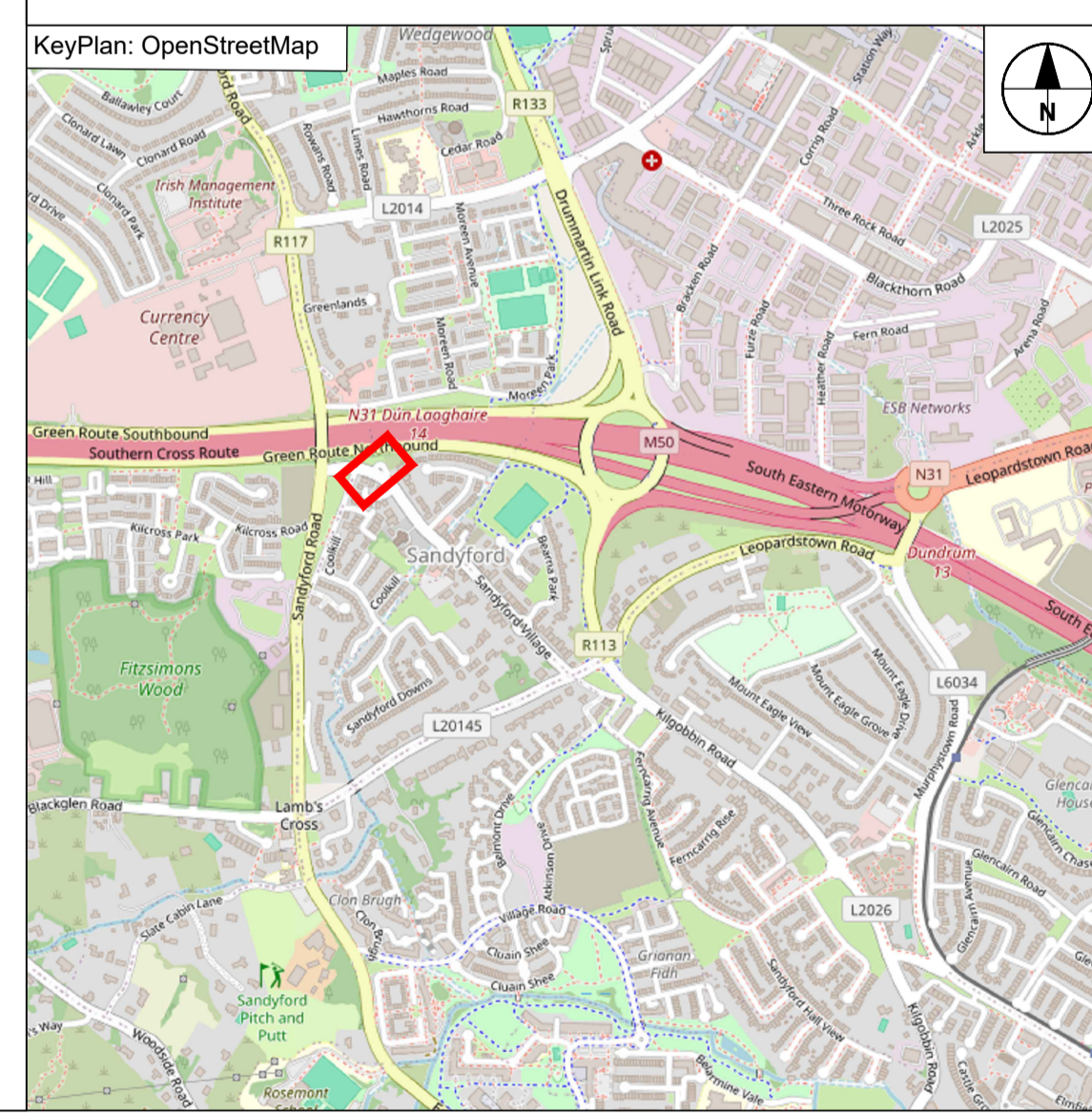


C:\Users\mccormack\OneDrive\Documents\AECOM\EU ACCOCI_EURI_(UK)_06066415_Mobility Hubs\Project Files\900-CAD_GIS\91910 BIM-CAD\903_Dun Laoghaire Rathdown County Council\03_085_Sandyford Park\Drawings (CAD)\60686415-ACM-Geo_GA-03-085-DR-CR-0001.dwg



- NOTES:**
1. THIS DRAWING IS BASED OFF OS MAPPING INFORMATION AND INFORMATION GATHERED ON SITE. ALL DIMENSIONS AND PROPOSALS SHOULD BE CHECKED ON SITE BY THE CONTRACTOR PRIOR TO COMMENCEMENT OF WORKS.
 2. NO TOPOGRAPHICAL SURVEY WAS CARRIED OUT PRIOR TO DESIGN.
 3. NO UTILITY SURVEY HAS BEEN CARRIED OUT. IT WILL BE THE RESPONSIBILITY OF THE CONTRACTOR TO CARRY OUT APPROPRIATE SURVEYS TO DETERMINE THE EXTENT OF UTILITIES.
 4. INDICATIVE ROAD MARKINGS ARE SHOWN BASED ON OS MAPPING INFORMATION AND AERIAL IMAGERY. ROAD MARKING LAYOUT TO BE CHECKED AND CONFIRMED ON SITE BY THE CONTRACTOR.

- LEGEND:**
- SITE EXTENTS
 - PROPOSED SHEFFIELD BICYCLE STAND
 - PROPOSED SHEFFIELD BICYCLE STANDS WITH TAPPING RAILS
 - PROPOSED SINGLE E-SCOOTER PARKING STAND
 - PROPOSED INFORMATION POLE
 - PROPOSED GREEN ROAD MARKINGS
 - EXISTING ROAD MARKINGS TO BE RETAINED
 - EXISTING FOOTPATH/ TRAFFIC ISLNAD
 - EXISTING CARRIAGEWAY
 - EXISTING CYCLE TRACK
 - EXISTING LANDSCAPING
 - EXISTING KERB
 - - - EXISTING DROPPED KERB
 - EXISTING LIGHT COLUMN TO BE RETAINED
 - EXISTING MANHOLE TO BE RETAINED
 - EXISTING TREE TO BE RETAINED
 - PROPOSED LOCATION OF SITE NOTICE



Disclaimer

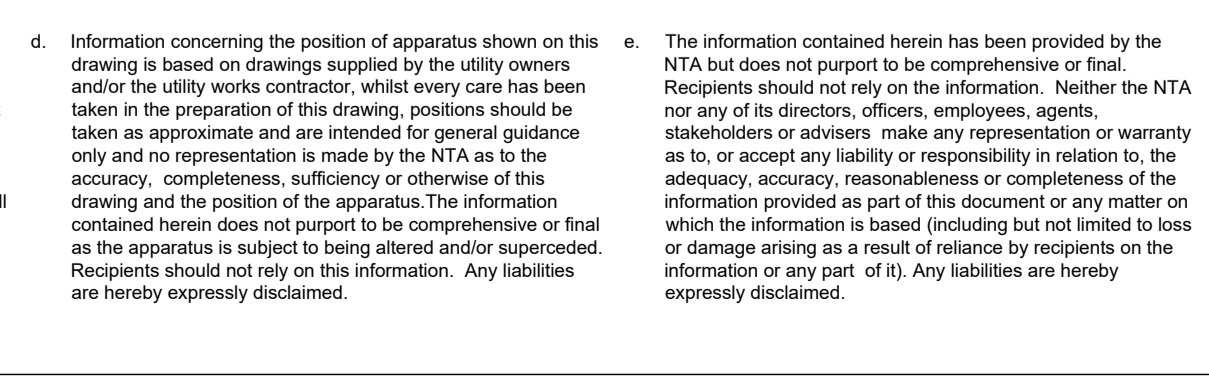
a. © National Transport Authority (NTA) 2024. This drawing is confidential and the copyright in it is owned by NTA. This drawing must not be either loaned, copied or otherwise reproduced in whole or in part or used for any purpose without the prior permission of NTA.

b. This drawing is to be used for the design element identified in the titleblock. Other information shown is to be considered indicative only. The drawing is to be read in conjunction with all other relevant design drawings.

c. O.S. data used for plans are printed under © Talte Éireann - Surveying. All rights reserved. Licence Number CYAL50441785. All elevations are in metres and relate to OSI Geoid Model (OSGM15) Mean Head. All Co-ordinates are in Irish Transverse Mercator Grid (ITM) as defined by OSI active local GPS station.

d. Information concerning the position of apparatus shown on this drawing is based on drawings supplied by the utility owners and/or the utility works contractor, whilst every care has been taken in the preparation of this drawing, positions should be taken as approximate and are intended for general guidance only and no representation is made by the NTA as to the accuracy, completeness, sufficiency or otherness of this information and the position of the apparatus. The information contained herein does not purport to be comprehensive or final as the apparatus is subject to being altered and/or superceded. Recipients should not rely on this information. Any liabilities are hereby expressly disclaimed.

e. The information contained herein has been provided by the NTA but does not purport to be comprehensive or final. Recipients should not rely on the information. Neither the NTA nor any of its directors, officers, employees, agents, stakeholders or advisers make any representation or warranty as to, or accept any liability or responsibility in relation to, the adequacy, accuracy, reasonableness or completeness of the information provided as part of this document or any matter on which the information is based (including but not limited to loss or damage arising as a result of reliance by recipients on the information or any part of it). Any liabilities are hereby expressly disclaimed.

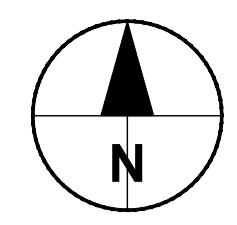


Rev	Date	Drn	Chk'd	App'd	Description
M01	06/03/2026	CB	RC	AP	ISSUED FOR PLANNING

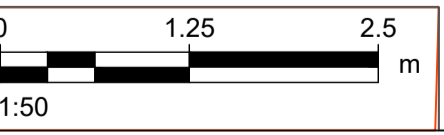
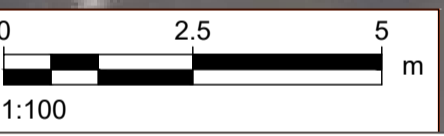
Client		Engineering Designer	
Date	Scale	Drawn	Checked
06/03/2026	1:100 @ A1 1:200 @ A3	CB	RC
Phase	STATUTORY PROCESS		
Approved	AP		

Programme Title			
NATIONAL MOBILITY HUBS PILOT			
Drawing Title			
SITE 85 - SANDYFORD PARK GENERAL ARRANGEMENT DÚN LAOGHAIRE-RATHDOWN COUNTY COUNCIL			
Drawing File Name	Sheet Number	Status	Rev
60686415-ACM-Geo_GA-03-085-DR-CR-0001	1 of 1	S1	M01

DO NOT SCALE USE FIGURED DIMENSIONS ONLY



C:\Users\mccormack\OneDrive\Documents\AECOM\EU ACCO\1_EURI_(UK)_06066415_ACM-GEO_GA-03-087-DR-CR-0001.dwg



Disclaimer

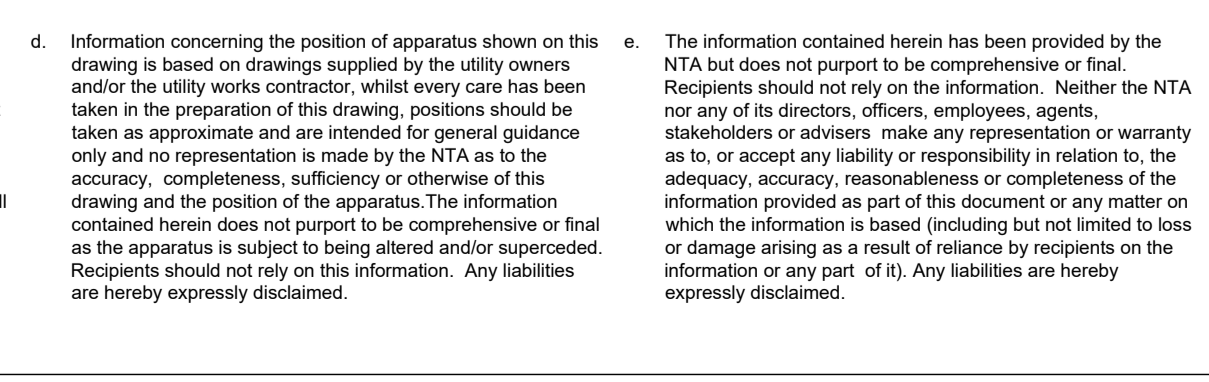
a. © National Transport Authority (NTA) 2024. This drawing is confidential and the copyright in it is owned by NTA. This drawing must not be either loaned, copied or otherwise reproduced in whole or in part or used for any purpose without the prior permission of NTA.

b. This drawing is to be used for the design element identified in the titleblock. Other information shown is to be considered indicative only. The drawing is to be read in conjunction with all other relevant design drawings.

c. O.S. data used for plans are printed under © Talte Éireann - Surveying. All rights reserved. Licence Number CYAL50441785. All elevations are in metres and relate to OSI Geoid Model (OSGM15) Mean Head. All Co-ordinates are in Irish Transverse Mercator Grid (ITM) as defined by OSI active local GPS station.

d. Information concerning the position of apparatus shown on this drawing is based on drawings supplied by the utility owners and/or the utility works contractor, whilst every care has been taken in the preparation of this drawing, positions should be taken as approximate and are intended for general guidance only and no representation is made by the NTA as to the accuracy, completeness, sufficiency or other details of this drawing and the position of the apparatus. The information contained herein does not purport to be comprehensive or final as the apparatus is subject to being altered and/or superceded. Recipients should not rely on this information. Any liabilities are hereby expressly disclaimed.

e. The information contained herein has been provided by the NTA but does not purport to be comprehensive or final. Recipients should not rely on the information. Neither the NTA nor any of its directors, officers, employees, agents, stakeholders or advisers make any representation or warranty as to, or accept any liability or responsibility in relation to, the adequacy, accuracy, reasonableness or completeness of the information provided as part of this document or any matter on which the information is based (including but not limited to loss or damage arising as a result of reliance by recipients on the information or any part of it). Any liabilities are hereby expressly disclaimed.

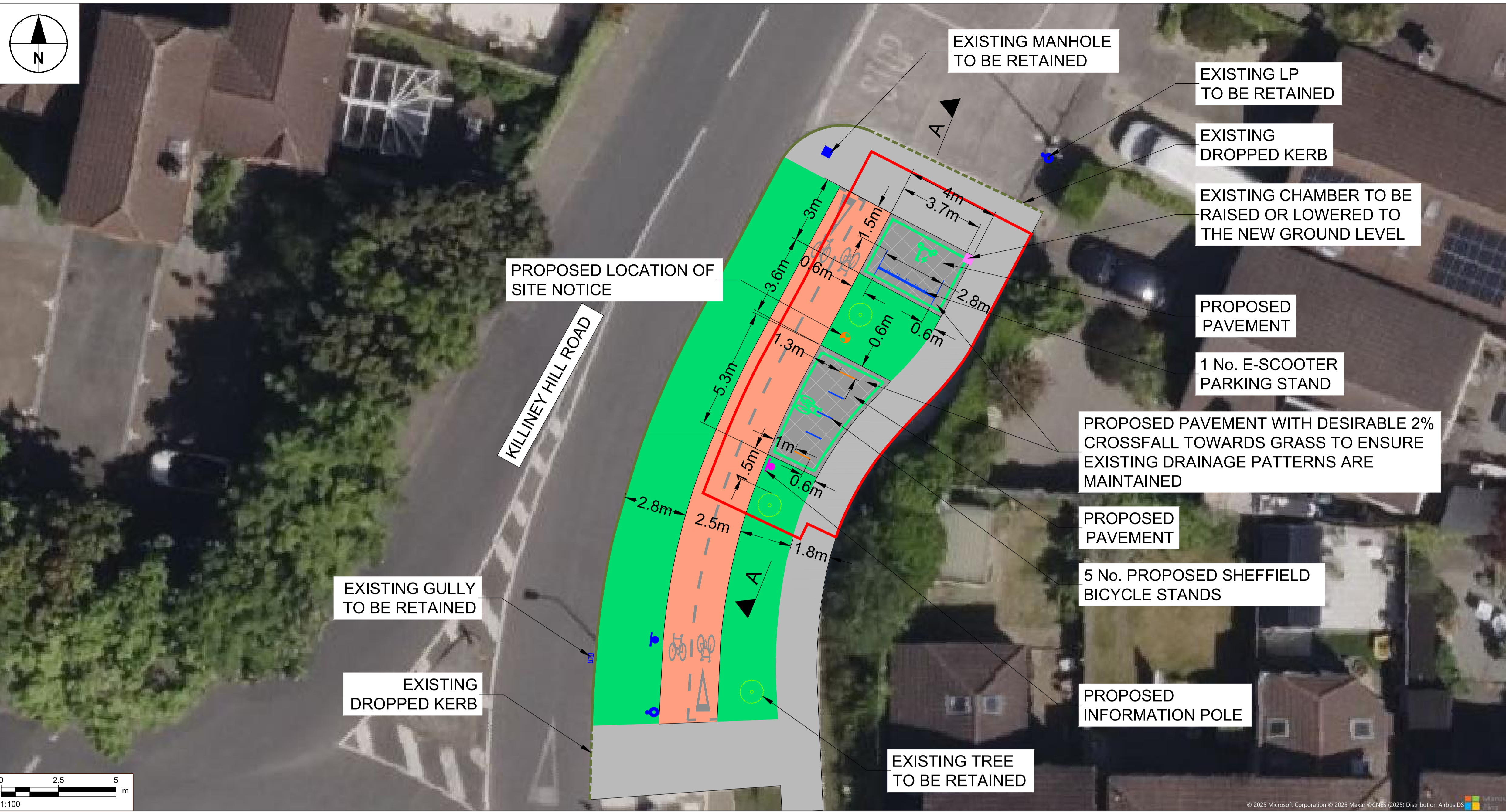


Rev	Date	Drn	Chk'd	App'd	Description
M01	06/03/2026	CB	RC	AP	ISSUED FOR PLANNING

Client		Engineering Designer		Programme Title	
				NATIONAL MOBILITY HUBS PILOT	
Date	Scale	@ A1	Drawn	Checked	Approved
06/03/2026	1:100 1:200	@ A3	CB	RC	AP
Phase		STATUTORY PROCESS			

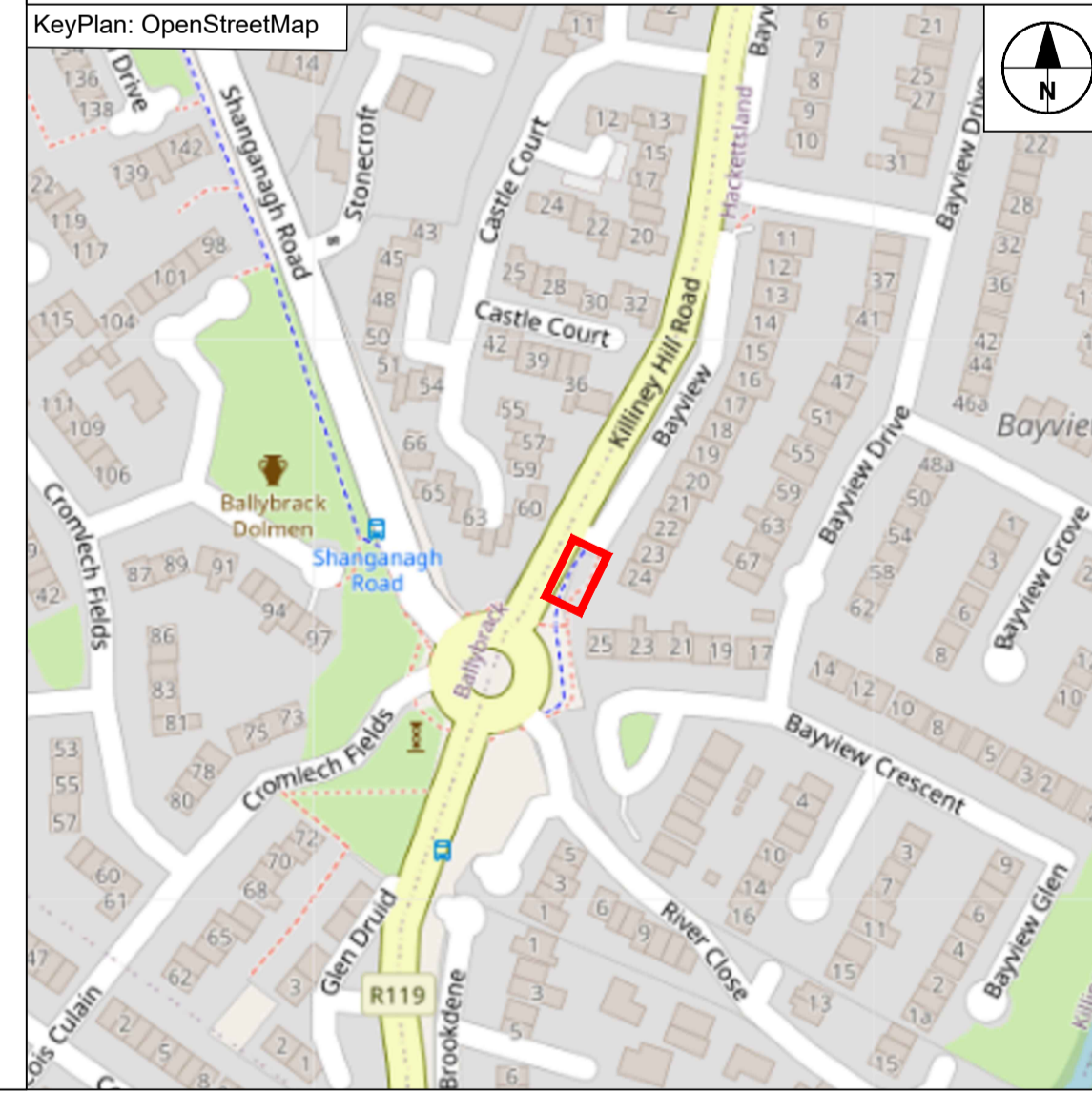
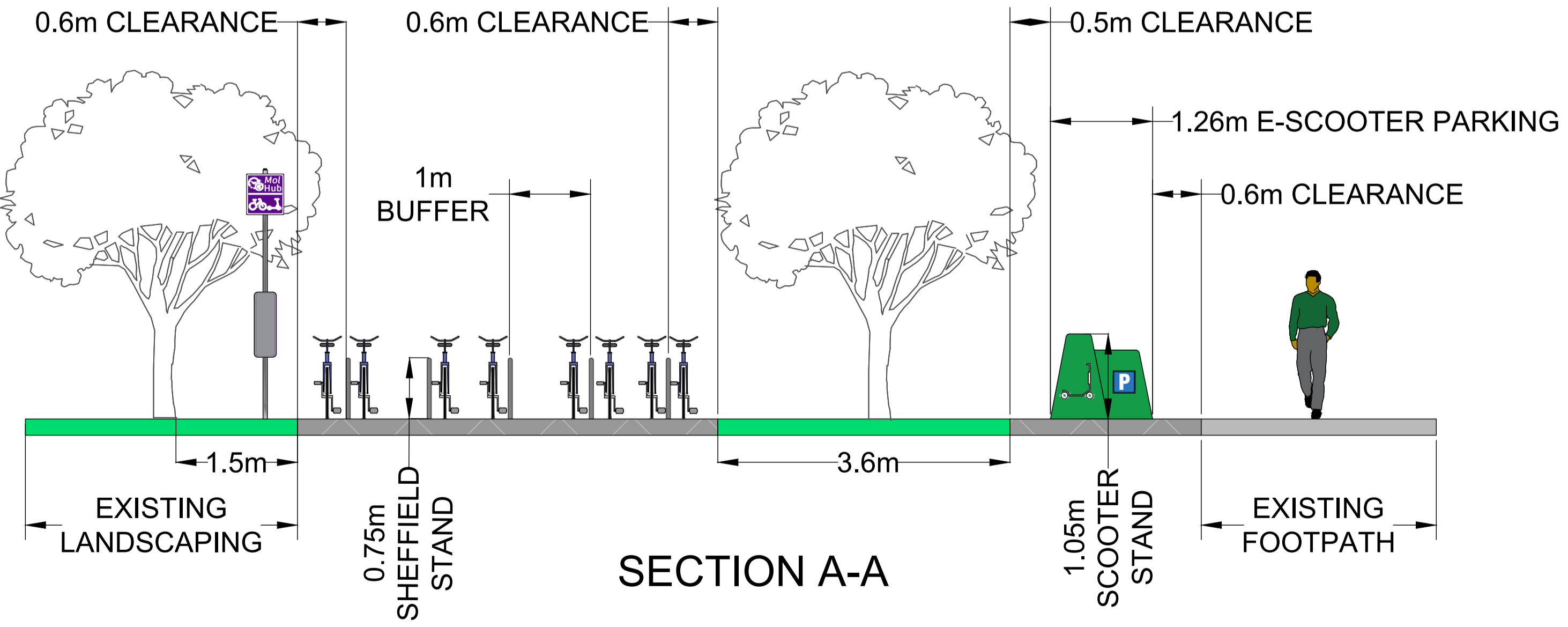
Drawing Title	SITE 87 - KILLINEY HILL ROAD GENERAL ARRANGEMENT DÚN LAOGHAIRE-RATHDOWN COUNTY COUNCIL				
Drawing File Name	Sheet Number	Status	Rev		
60666415-ACM-GEO_GA-03-087-DR-CR-0001	1 of 1	S1	M01		

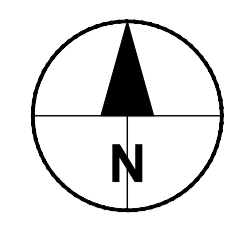
DO NOT SCALE USE FIGURED DIMENSIONS ONLY



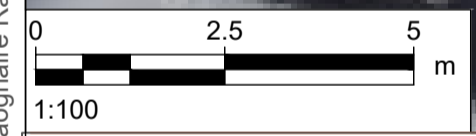
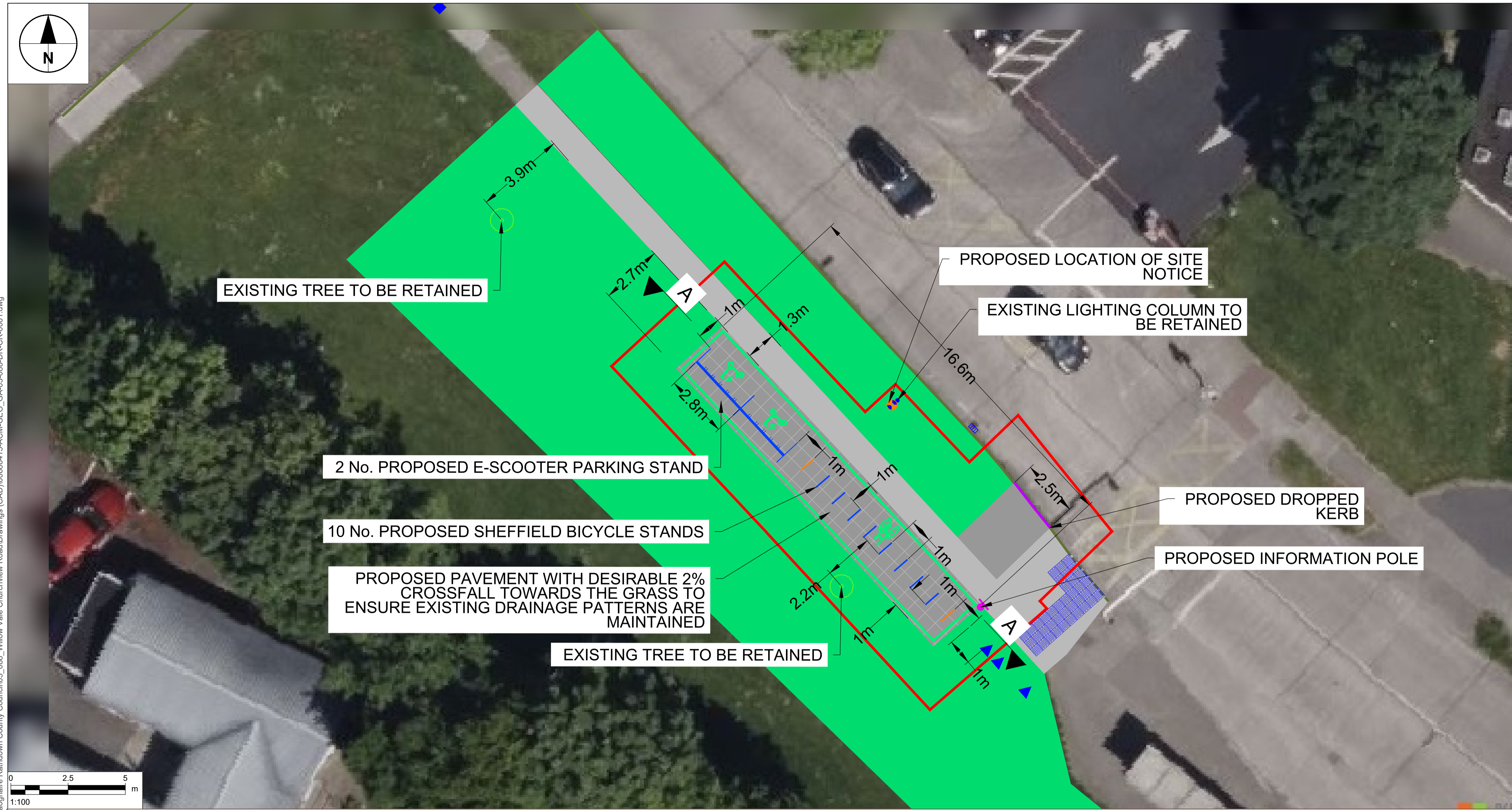
- NOTES:**
- THIS DRAWING IS BASED OFF OS MAPPING INFORMATION AND INFORMATION GATHERED ON SITE. ALL DIMENSIONS AND PROPOSALS SHOULD BE CHECKED ON SITE BY THE CONTRACTOR PRIOR TO COMMENCEMENT OF WORKS.
 - NO TOPOGRAPHICAL SURVEY WAS CARRIED OUT PRIOR TO DESIGN.
 - NO UTILITY SURVEY HAS BEEN CARRIED OUT. IT WILL BE THE RESPONSIBILITY OF THE CONTRACTOR TO CARRY OUT APPROPRIATE SURVEYS TO DETERMINE THE EXTENT OF UTILITIES.
 - INDICATIVE ROAD MARKINGS ARE SHOWN BASED ON OS MAPPING INFORMATION AND AERIAL IMAGERY. ROAD MARKING LAYOUT TO BE CHECKED AND CONFIRMED ON SITE BY THE CONTRACTOR.

- LEGEND:**
- SITE EXTENTS
 - PROPOSED SHEFFIELD BICYCLE STANDS
 - PROPOSED SHEFFIELD BICYCLE STANDS WITH TAPPING RAILS
 - PROPOSED SINGLE E-SCOOTER PARKING STAND
 - PROPOSED INFORMATION POLE
 - PROPOSED PAVEMENT
 - PROPOSED GREEN ROAD MARKINGS
 - EXISTING ROAD MARKINGS TO BE RETAINED
 - EXISTING FOOTPATH
 - EXISTING CYCLE TRACK
 - EXISTING LANDSCAPING
 - EXISTING KERB
 - EXISTING DROPPED KERB
 - EXISTING ROAD SIGN TO BE RETAINED
 - EXISTING LIGHT COLUMN TO BE RETAINED
 - EXISTING MANHOLE TO BE RETAINED
 - EXISTING GULLY TO BE RETAINED
 - EXISTING MANHOLE TO BE ADJUSTED TO SUIT NEW LEVEL
 - EXISTING TREE TO BE RETAINED
 - PROPOSED LOCATION OF SITE NOTICE



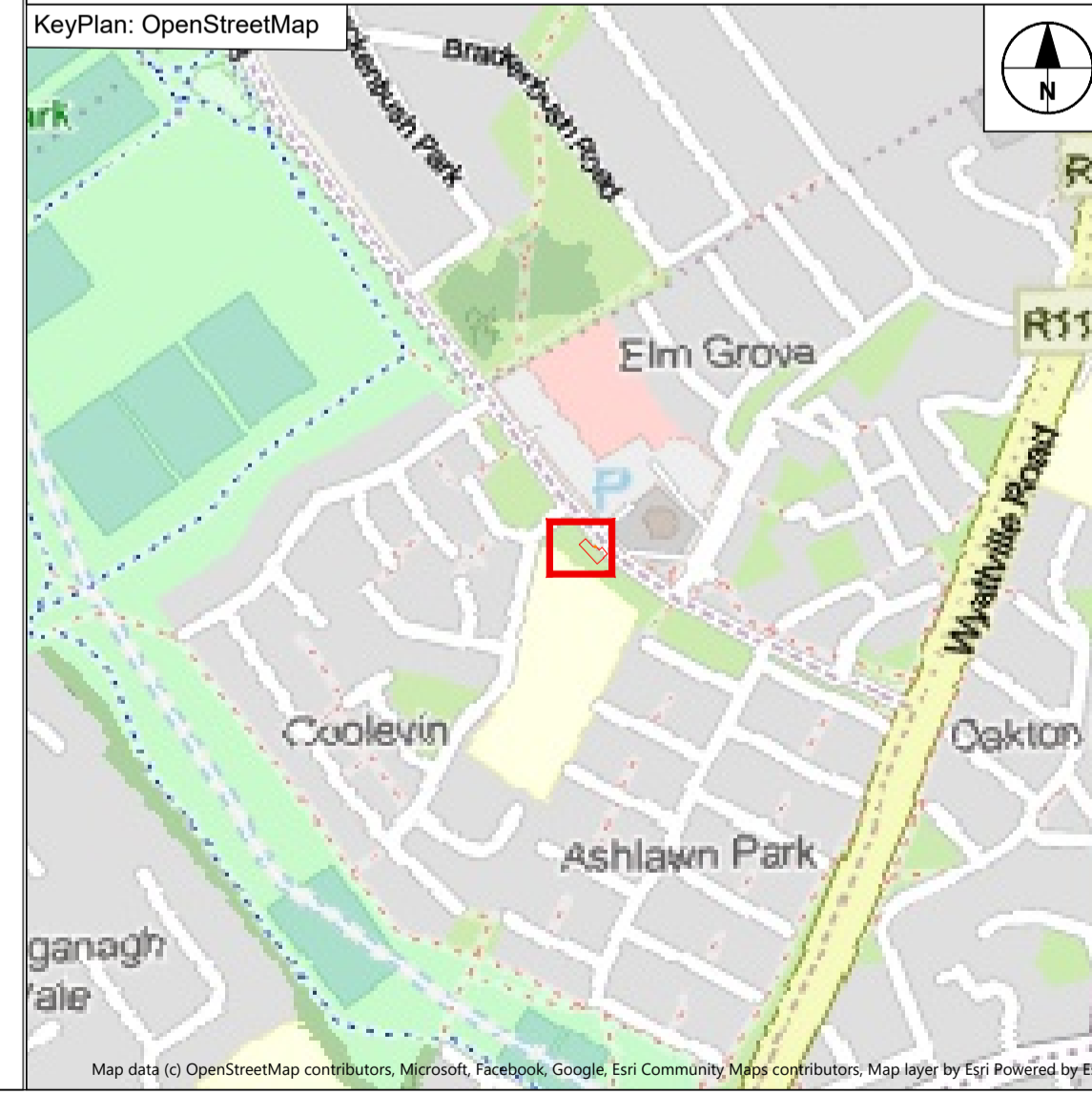
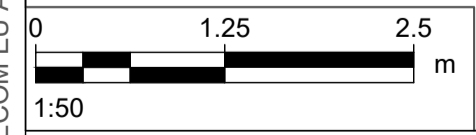
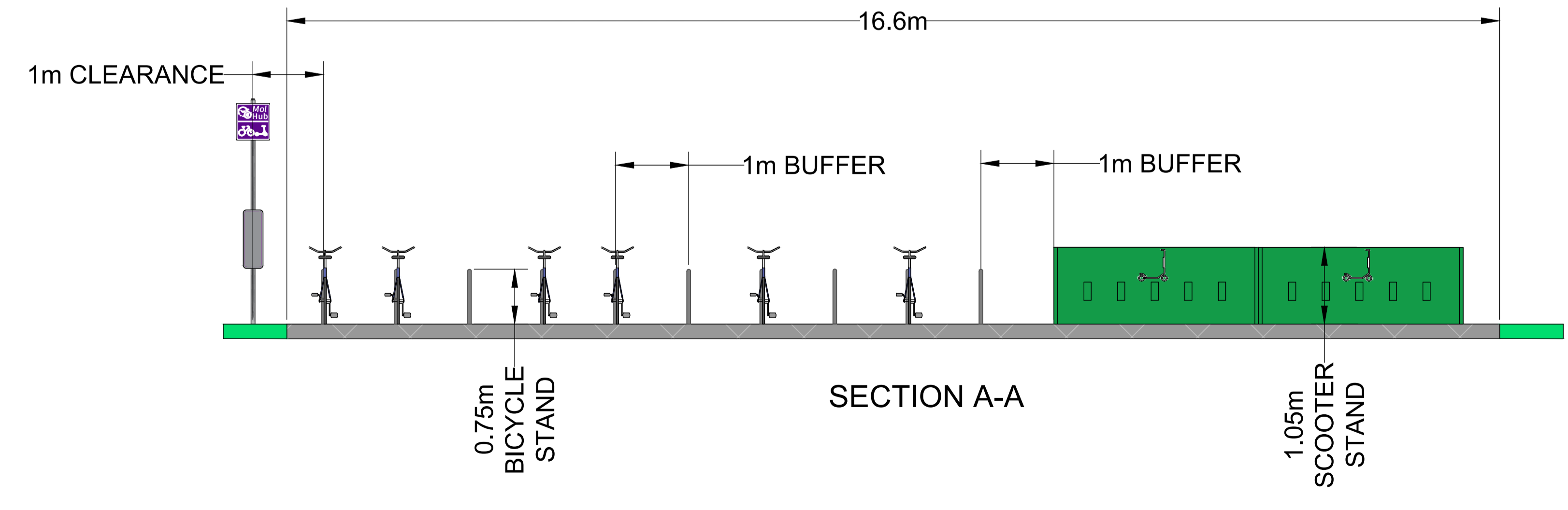


C:\Users\Baili\OneDrive\AECOM\EU ACC\CI\UKI\60686415-Mobility Hubs\Project Files\900-CAD\GIS\910 BIM-CAD\903_Dun Laoghaire Rathdown County Council\03_088_Willow Vale Churchview Road\Drawings (CAD)\60686415-ACM-GEO_GA-03-088-DR-CR-0001.dwg



- NOTES:**
1. THIS DRAWING IS BASED OFF OS MAPPING INFORMATION AND INFORMATION GATHERED ON SITE. ALL DIMENSIONS AND PROPOSALS SHOULD BE CHECKED ON SITE BY THE CONTRACTOR PRIOR TO COMMENCEMENT OF WORKS.
 2. NO TOPOGRAPHICAL SURVEY WAS CARRIED OUT PRIOR TO DESIGN.
 3. NO UTILITY SURVEY HAS BEEN CARRIED OUT. IT WILL BE THE RESPONSIBILITY OF THE CONTRACTOR TO CARRY OUT APPROPRIATE SURVEYS TO DETERMINE THE EXTENT OF UTILITIES.
 4. INDICATIVE ROAD MARKINGS ARE SHOWN BASED ON OS MAPPING INFORMATION AND AERIAL IMAGERY. ROAD MARKING LAYOUT TO BE CHECKED AND CONFIRMED ON SITE BY THE CONTRACTOR.

- LEGEND:**
- SITE EXTENTS
 - PROPOSED SHEFFIELD BICYCLE STANDS WITH TAPPING RAILS
 - PROPOSED SHEFFIELD BICYCLE STANDS
 - PROPOSED SINGLE E-SCOOTER PARKING STAND
 - PROPOSED INFORMATION POLE
 - PROPOSED GREEN ROAD MARKINGS
 - PROPOSED PAVEMENT
 - PROPOSED FOOTPATH
 - PROPOSED DROPPED KERB
 - EXISTING KERB
 - EXISTING DROPPED KERB
 - EXISTING FOOTPATH
 - EXISTING LANDSCAPING
 - EXISTING TACTILE PAVING TO BE RETAINED
 - EXISTING GULLY TO BE RETAINED
 - EXISTING LIGHTING COLUMN TO BE RETAINED
 - EXISTING UTILITY BOX TO BE RETAINED
 - EXISTING TREE TO BE RETAINED
 - PROPOSED LOCATION OF SITE NOTICE



Disclaimer

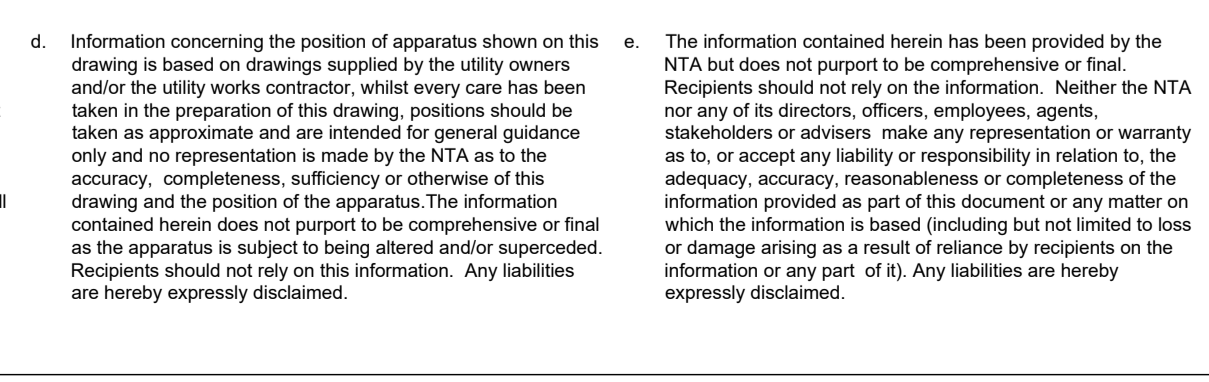
a. © National Transport Authority (NTA) 2024. This drawing is confidential and the copyright in it is owned by NTA. This drawing must not be either loaned, copied or otherwise reproduced in whole or in part or used for any purpose without the prior permission of NTA.

b. This drawing is to be used for the design element identified in the titleblock. Other information shown is to be considered indicative only. The drawing is to be read in conjunction with all other relevant design drawings.

c. O.S. data used for plans are printed under © Talte Éireann - Surveying. All rights reserved. Licence Number CYAL50441785. All elevations are in metres and relate to OSI Geoid Model (OSGM15) Mean Head. All Co-ordinates are in Irish Transverse Mercator Grid (ITM) as defined by OSI active local GPS station.

d. Information concerning the position of apparatus shown on this drawing is based on drawings supplied by the utility owners and/or the utility works contractor, whilst every care has been taken in the preparation of this drawing, positions should be taken as approximate and are intended for general guidance only and no representation is made by the NTA as to the accuracy, completeness, sufficiency or otherness of this drawing and the position of the apparatus. The information contained herein does not purport to be comprehensive or final as the apparatus is subject to being altered and/or superseded. Recipients should not rely on this information. Any liabilities are hereby expressly disclaimed.

e. The information contained herein has been provided by the NTA but does not purport to be comprehensive or final. Recipients should not rely on the information. Neither the NTA nor any of its directors, officers, employees, agents, stakeholders or advisers make any representation or warranty as to, or accept any liability or responsibility in relation to, the adequacy, accuracy, reasonableness or completeness of the information provided as part of this document or any matter on which the information is based (including but not limited to loss or damage arising as a result of reliance by recipients on the information or any part of it). Any liabilities are hereby expressly disclaimed.

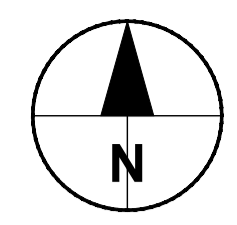


Rev	Date	Drm	Chk'd	App'd	Description
M01	06/03/2026	CB	RC	AP	ISSUED FOR PLANNING
M02	24/04/2026	CB	RC	AP	ISSUED FOR PLANNING

Client		Engineering Designer	
Date	Scale	Drawn	Checked
24/04/2026	1:100 @ A1 1:200 @ A3	CB	RC
Phase	STATUTORY PROCESS		
Approved	AP		

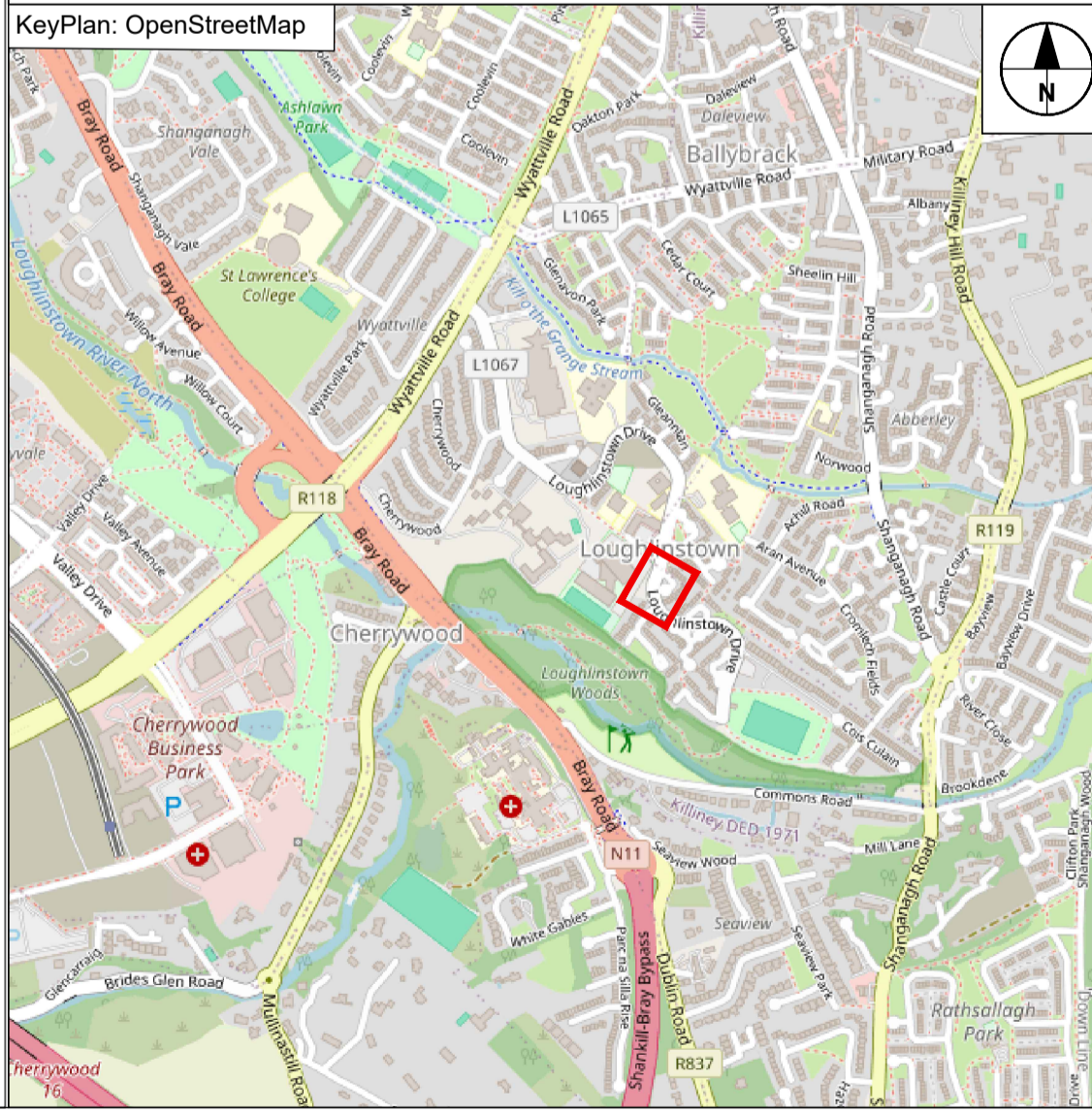
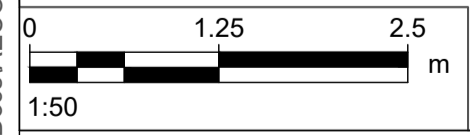
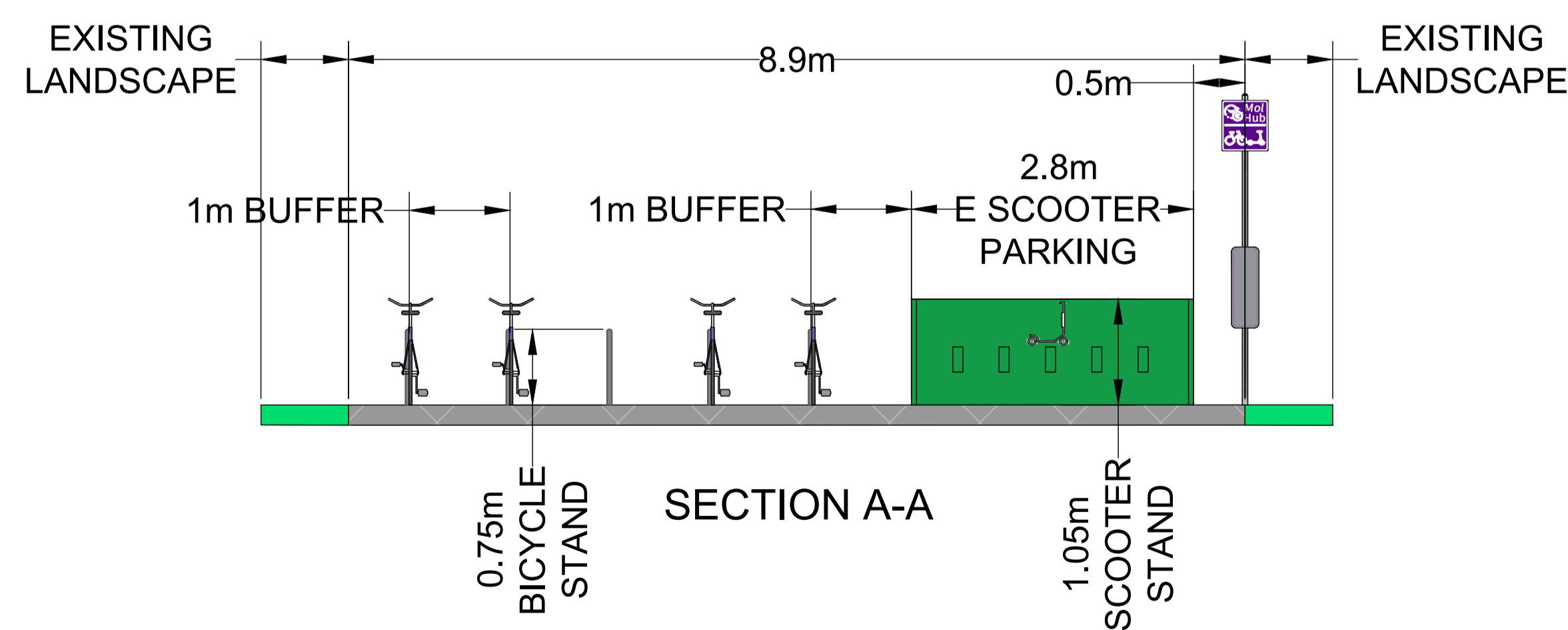
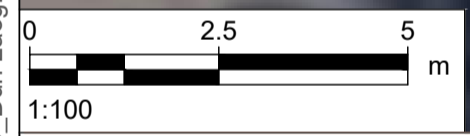
Programme Title			
NATIONAL MOBILITY HUBS PILOT			
Drawing Title			
SITE 88 - WILLOW VALE / CHURCHVIEW ROAD GENERAL ARRANGEMENT DÚN LAOGHAIRE-RATHDOWN COUNTY COUNCIL			
Drawing File Name	Sheet Number	Status	Rev
60686415-ACM-GEO_GA-03-088-DR-CR-0001	1 of 1	S1	M02

DO NOT SCALE USE FIGURED DIMENSIONS ONLY



- NOTES:**
1. THIS DRAWING IS BASED OFF OS MAPPING INFORMATION AND INFORMATION GATHERED ON SITE. ALL DIMENSIONS AND PROPOSALS SHOULD BE CHECKED ON SITE BY THE CONTRACTOR PRIOR TO COMMENCEMENT OF WORKS.
 2. NO TOPOGRAPHICAL SURVEY WAS CARRIED OUT PRIOR TO DESIGN.
 3. NO UTILITY SURVEY HAS BEEN CARRIED OUT. IT WILL BE THE RESPONSIBILITY OF THE CONTRACTOR TO CARRY OUT APPROPRIATE SURVEYS TO DETERMINE THE EXTENT OF UTILITIES.
 4. INDICATIVE ROAD MARKINGS ARE SHOWN BASED ON OS MAPPING INFORMATION AND AERIAL IMAGERY. ROAD MARKING LAYOUT TO BE CHECKED AND CONFIRMED ON SITE BY THE CONTRACTOR.

- LEGEND:**
- SITE EXTENTS
 - PROPOSED SHEFFIELD BICYCLE STANDS WITH TAPPING RAILS
 - PROPOSED SHEFFIELD BICYCLE STANDS
 - PROPOSED SINGLE E-SCOOTER PARKING STAND
 - PROPOSED INFORMATION POLE
 - PROPOSED GREEN ROAD MARKINGS
 - PROPOSED FOOTPATH
 - PROPOSED PAVEMENT
 - PROPOSED DROPPED KERB
 - EXISTING KERB
 - EXISTING DROPPED KERB
 - EXISTING FENCE
 - EXISTING FOOTPATH
 - EXISTING LANDSCAPING
 - EXISTING WALL
 - EXISTING MANHOLE TO BE RETAINED
 - EXISTING LIGHTING TO BE RETAINED
 - EXISTING TREE
 - ⊕ PROPOSED LOCATION OF SITE NOTICE



Disclaimer

a. © National Transport Authority (NTA) 2024. This drawing is confidential and the copyright in it is owned by NTA. This drawing must not be either loaned, copied or otherwise reproduced in whole or in part or used for any purpose without the prior permission of NTA.

b. This drawing is to be used for the design element identified in the titleblock. Other information shown is to be considered indicative only. The drawing is to be read in conjunction with all other relevant design drawings.

c. O.S. data used for plans are printed under © Talte Éireann - Surveying. All rights reserved. Licence Number CYAL50441785. All elevations are in metres and relate to OSI Geoid Model (OSGM15) Mean Head. All Co-ordinates are in Irish Transverse Mercator Grid (ITM) as defined by OSI active local GPS station.

d. Information concerning the position of apparatus shown on this drawing is based on drawings supplied by the utility owners and/or the utility works contractor, whilst every care has been taken in the preparation of this drawing, positions should be taken as approximate and are intended for general guidance only and no representation is made by the NTA as to the accuracy, completeness, sufficiency or otherness of this information and the position of the apparatus. The information contained herein does not purport to be comprehensive or final as the apparatus is subject to being altered and/or superceded. Recipients should not rely on this information. Any liabilities are hereby expressly disclaimed.

e. The information contained herein has been provided by the NTA but does not purport to be comprehensive or final. Recipients should not rely on the information. Neither the NTA nor any of its directors, officers, employees, agents, stakeholders or advisers make any representation or warranty as to, or accept any liability or responsibility in relation to, the adequacy, accuracy, reasonableness or completeness of the information provided as part of this document or any matter on which the information is based (including but not limited to loss or damage arising as a result of reliance by recipients on the information or any part of it). Any liabilities are hereby expressly disclaimed.



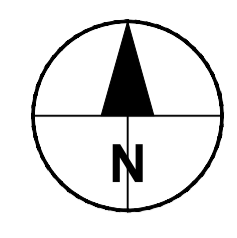
Rev	Date	Drn	Chk'd	App'd	Description
M01	06/03/2026	CB	RC	AP	ISSUED FOR PLANNING

Client		Engineering Designer	
Date	Scale	Drawn	Checked
06/03/2026	1:100 @ A1 1:200 @ A3	CB	RC
Phase	STATUTORY PROCESS		
Approved	AP		

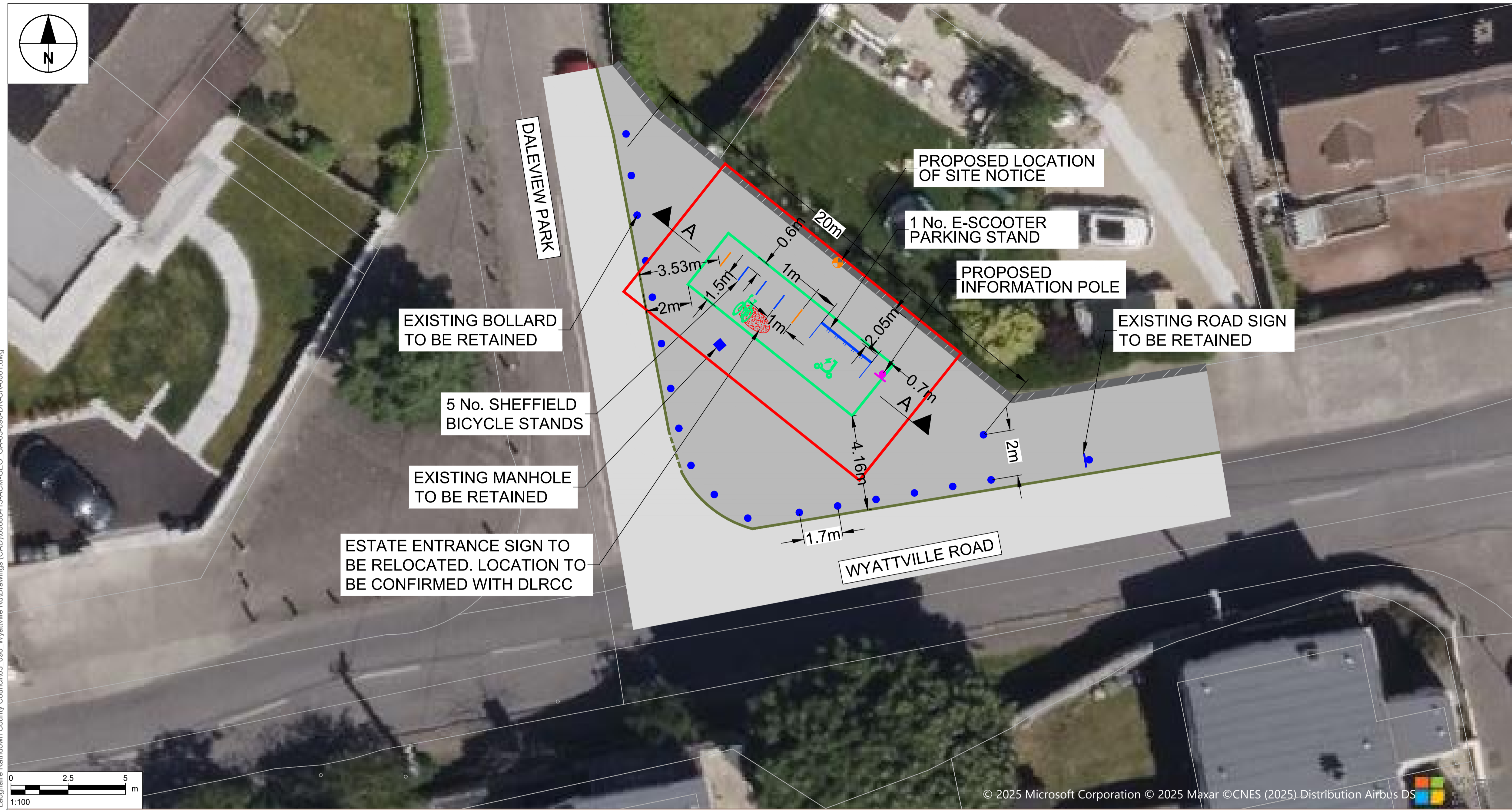
Programme Title			
NATIONAL MOBILITY HUBS PILOT			
Drawing Title			
SITE 89 - LOUGHLINSTOWN DRIVE GENERAL ARRANGEMENT DÚN LAOGHAIRE-RATHDOWN COUNTY COUNCIL			
Drawing File Name	Sheet Number	Status	Rev
60686415-ACM-GEO_GA-03-089-DR-CR-0001	1 of 1	S1	M01

DO NOT SCALE USE FIGURED DIMENSIONS ONLY

C:\Users\mccormack\OneDrive\Documents\AECOM\EU ACC\CL_EURI_(UK)_060686415_ACM-GEO_GA-03-089-DR-CR-0001.dwg



C:\Users\Chloe.ZD\Documents\AECOM\EU ACCO\1_EUR1_(UK)_60686415_Mobility Hubs\Project Files\900-CAD GIS\910 BIM-CAD\903_Dun Laoghaire Rathdown County Council\03_090_Wyattville Rd\Drawings (CAD)\60686415-ACM-GEO_GA-03-090-DR-CR-0001.dwg

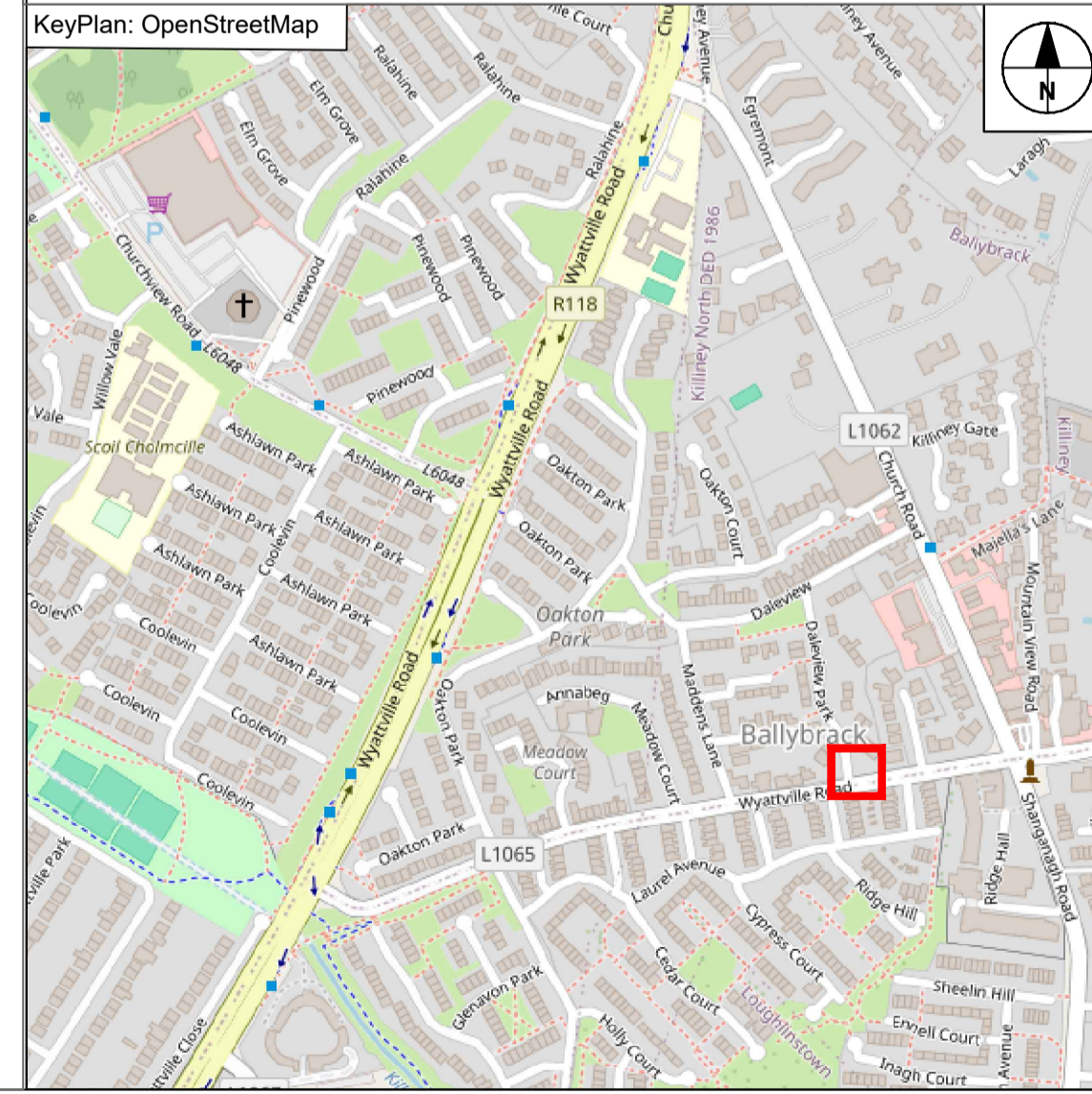
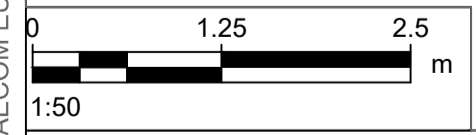
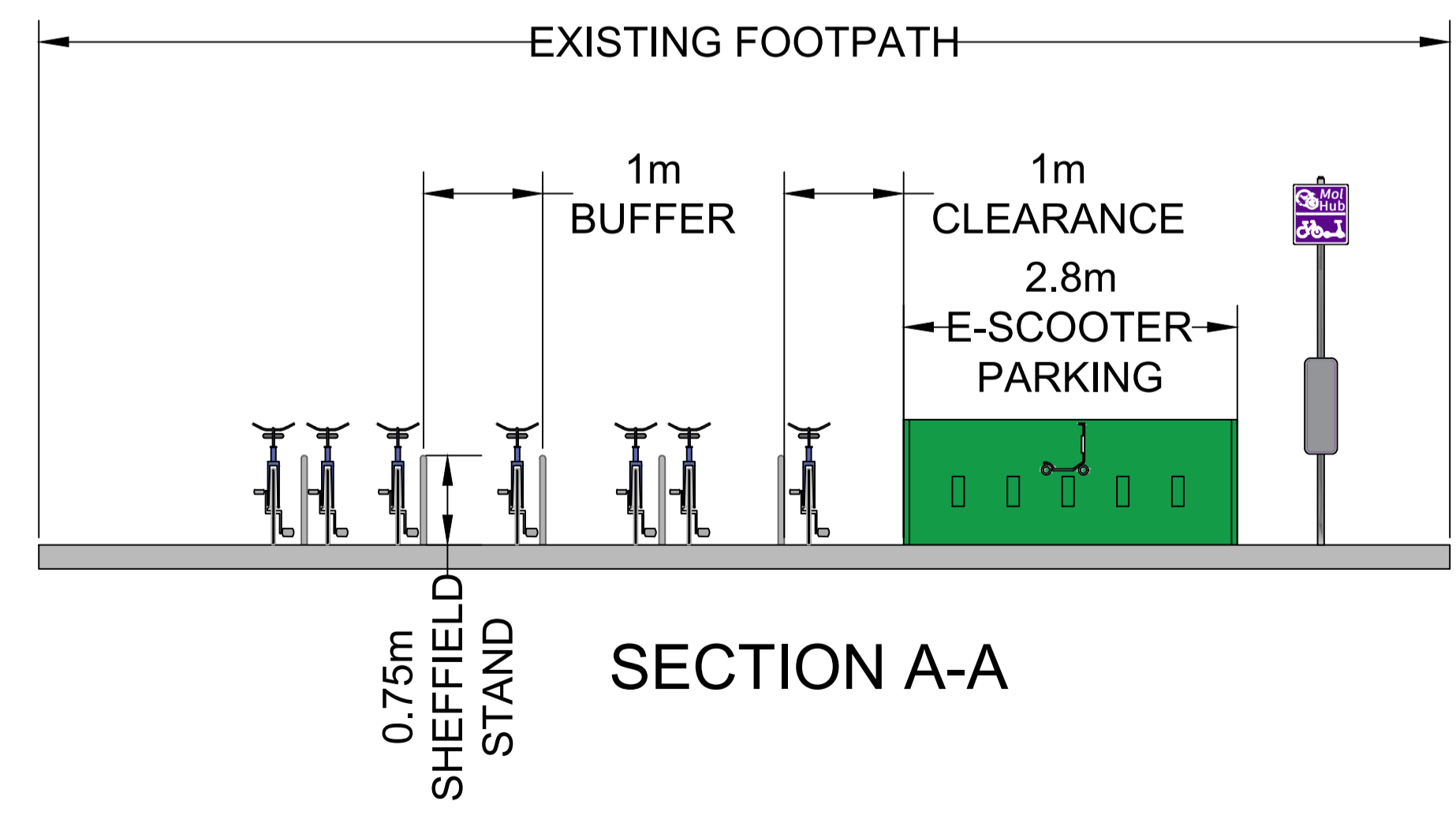


- NOTES:**
1. THIS DRAWING IS BASED OFF OS MAPPING INFORMATION AND INFORMATION GATHERED ON SITE. ALL DIMENSIONS AND PROPOSALS SHOULD BE CHECKED ON SITE BY THE CONTRACTOR PRIOR TO COMMENCEMENT OF WORKS.
 2. NO TOPOGRAPHICAL SURVEY WAS CARRIED OUT PRIOR TO DESIGN.
 3. NO UTILITY SURVEY HAS BEEN CARRIED OUT. IT WILL BE THE RESPONSIBILITY OF THE CONTRACTOR TO CARRY OUT APPROPRIATE SURVEYS TO DETERMINE THE EXTENT OF UTILITIES.
 4. INDICATIVE ROAD MARKINGS ARE SHOWN BASED ON OS MAPPING INFORMATION AND AERIAL IMAGERY. ROAD MARKING LAYOUT TO BE CHECKED AND CONFIRMED ON SITE BY THE CONTRACTOR.

- LEGEND:**
- SITE EXTENTS
 - PROPOSED SHEFFIELD BICYCLE STANDS
 - PROPOSED SHEFFIELD BICYCLE STANDS WITH TAPPING RAILS
 - PROPOSED SINGLE E-SCOOTER PARKING STAND
 - PROPOSED INFORMATION POLE
 - PROPOSED GREEN ROAD MARKINGS
 - EXISTING FOOTPATH
 - EXISTING CARRIAGEWAY
 - EXISTING WALL
 - EXISTING KERB
 - EXISTING DROPPED KERB
 - EXISTING ROAD SIGN TO BE RETAINED
 - EXISTING BOLLARD TO BE RETAINED
 - EXISTING MANHOLE TO BE RETAINED
 - EXISTING ROCK SIGN TO BE RELOCATED
 - PROPOSED LOCATION OF SITE NOTICE



© 2025 Microsoft Corporation © 2025 Maxar © CNES (2025) Distribution Airbus DS



Disclaimer

a. © National Transport Authority (NTA) 2024. This drawing is confidential and the copyright in it is owned by NTA. This drawing must not be either loaned, copied or otherwise reproduced in whole or in part or used for any purpose without the prior permission of NTA.

b. This drawing is to be used for the design element identified in the titleblock. Other information shown is to be considered indicative only. The drawing is to be read in conjunction with all other relevant design drawings.

c. O.S. data used for plans are printed under © Talte Eireann - Surveying. All rights reserved. Licence Number CYAL50441785. All elevations are in metres and relate to OSI Geoid Model (OSGM15) Mean Head. All Co-ordinates are in Irish Transverse Mercator Grid (ITM) as defined by OSI active local GPS station.

d. Information concerning the position of apparatus shown on this drawing is based on drawings supplied by the utility owners and/or the utility works contractor, whilst every care has been taken in the preparation of this drawing, positions should be taken as approximate and are intended for general guidance only and no representation is made by the NTA as to the accuracy, completeness, sufficiency or otherwise of this information and the position of the apparatus. The information contained herein does not purport to be comprehensive or final as the apparatus is subject to being altered and/or superseded. Recipients should not rely on this information. Any liabilities are hereby expressly disclaimed.

e. The information contained herein has been provided by the NTA but does not purport to be comprehensive or final. Recipients should not rely on the information. Neither the NTA nor any of its directors, officers, employees, agents, stakeholders or advisers make any representation or warranty as to, or accept any liability or responsibility in relation to, the adequacy, accuracy, reasonableness or completeness of the information provided as part of this document or any matter on which the information is based (including but not limited to loss or damage arising as a result of reliance by recipients on the information or any part of it). Any liabilities are hereby expressly disclaimed.



Rev	Date	Drn	Chk'd	App'd	Description
M01	06/03/2026	CB	RC	AP	ISSUED FOR PLANNING

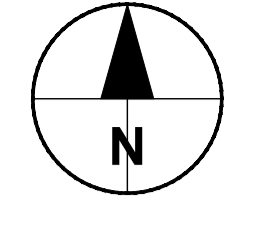
Client

Engineering Designer

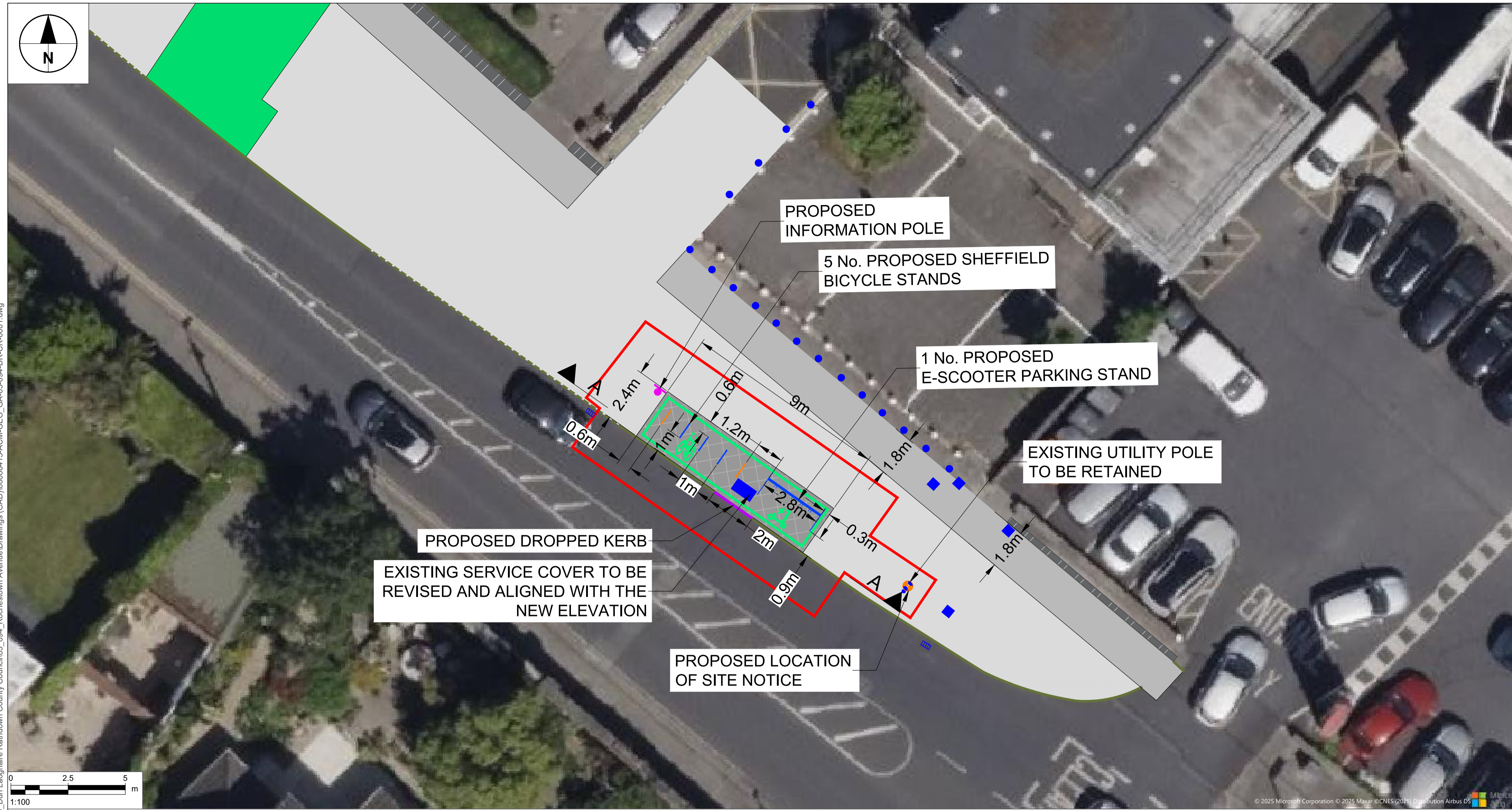
Date	Scale	@ A1	Drawn	Checked	Approved
06/03/2026	1:100 1:200	@ A1 @ A3	CB	RC	AP
Phase	STATUTORY PROCESS				

Programme Title			
NATIONAL MOBILITY HUBS PILOT			
Drawing Title			
SITE 90 - WYATTVILLE ROAD GENERAL ARRANGEMENT DÚN LAOGHAIRE-RATHDOWN COUNTY COUNCIL			
Drawing File Name	Sheet Number	Status	Rev
60686415-ACM-GEO_GA-03-090-DR-CR-0001	1 of 1	S1	M01

DO NOT SCALE USE FIGURED DIMENSIONS ONLY



C:\Users\mccormack\OneDrive\Documents\AECOM\EU ACC\CI_EURI_(UK)_060686415_ACM-GEO_GA-03-094-DR-CR-0001.dwg



- NOTES:**
1. THIS DRAWING IS BASED OFF OS MAPPING INFORMATION AND INFORMATION GATHERED ON SITE. ALL DIMENSIONS AND PROPOSALS SHOULD BE CHECKED ON SITE BY THE CONTRACTOR PRIOR TO COMMENCEMENT OF WORKS.
 2. NO TOPOGRAPHICAL SURVEY WAS CARRIED OUT PRIOR TO DESIGN.
 3. NO UTILITY SURVEY HAS BEEN CARRIED OUT. IT WILL BE THE RESPONSIBILITY OF THE CONTRACTOR TO CARRY OUT APPROPRIATE SURVEYS TO DETERMINE THE EXTENT OF UTILITIES.
 4. INDICATIVE ROAD MARKINGS ARE SHOWN BASED ON OS MAPPING INFORMATION AND AERIAL IMAGERY. ROAD MARKING LAYOUT TO BE CHECKED AND CONFIRMED ON SITE BY THE CONTRACTOR.

- LEGEND:**
- SITE EXTENTS
 - PROPOSED SHEFFIELD BICYCLE STANDS
 - PROPOSED SHEFFIELD BICYCLE STANDS WITH TAPPING RAILS
 - PROPOSED SINGLE E-SCOOTER PARKING STAND
 - PROPOSED INFORMATION POLE
 - PROPOSED DROPPED KERB
 - PROPOSED PAVEMENT
 - PROPOSED GREEN ROAD MARKINGS
 - EXISTING FOOTPATH
 - EXISTING CARRIAGEWAY
 - EXISTING LANDSCAPING
 - EXISTING WALL
 - EXISTING KERB
 - EXISTING DROPPED KERB
 - EXISTING FENCE
 - EXISTING MANHOLE TO BE RETAINED AND RAISED
 - EXISTING BOLLARD TO BE RETAINED
 - EXISTING LIGHT COLUMN TO BE RETAINED
 - EXISTING GULLY TO BE RETAINED
 - PROPOSED LOCATION OF SITE NOTICE

PROPOSED DROPPED KERB
EXISTING SERVICE COVER TO BE REVISED AND ALIGNED WITH THE NEW ELEVATION

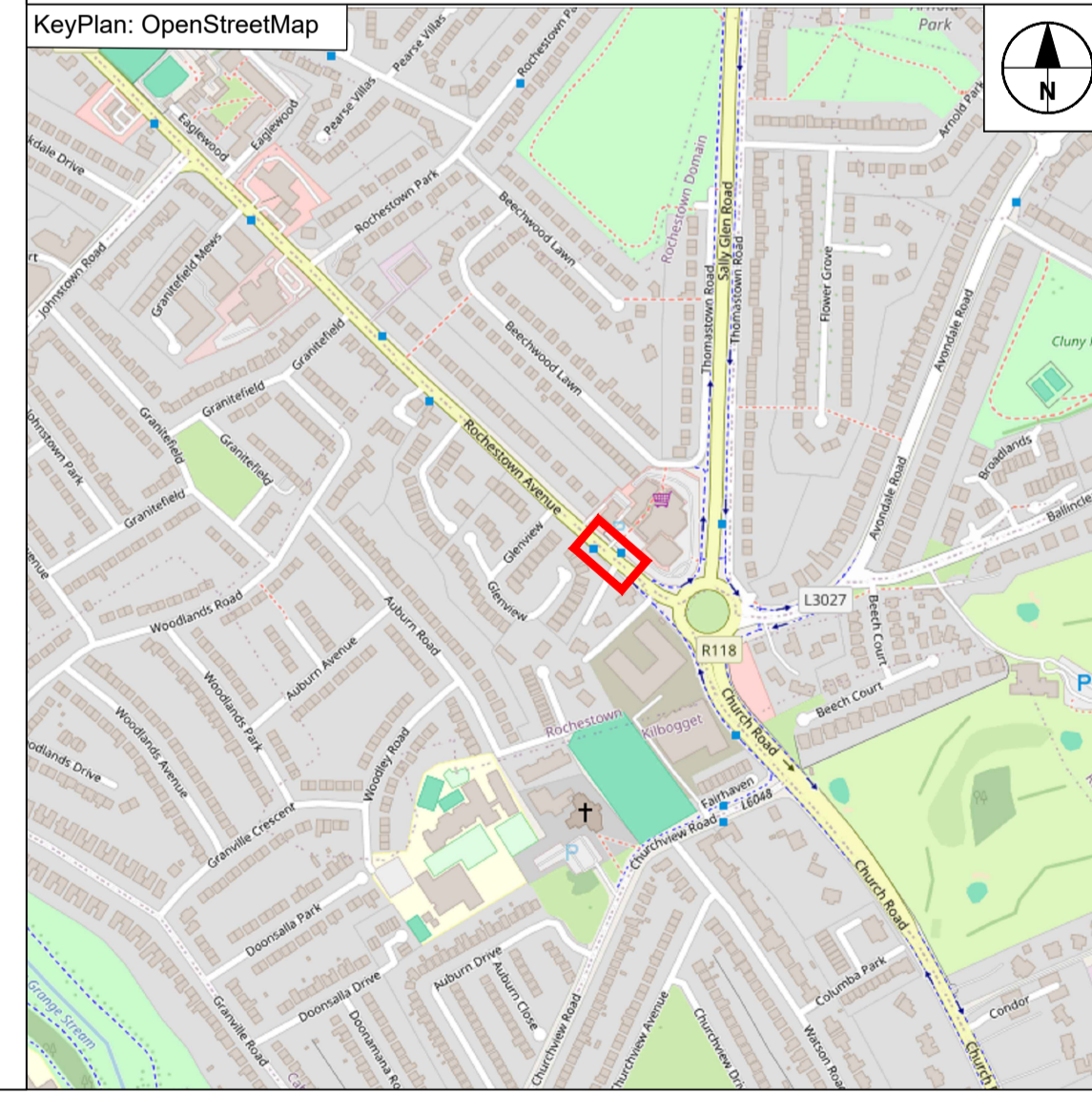
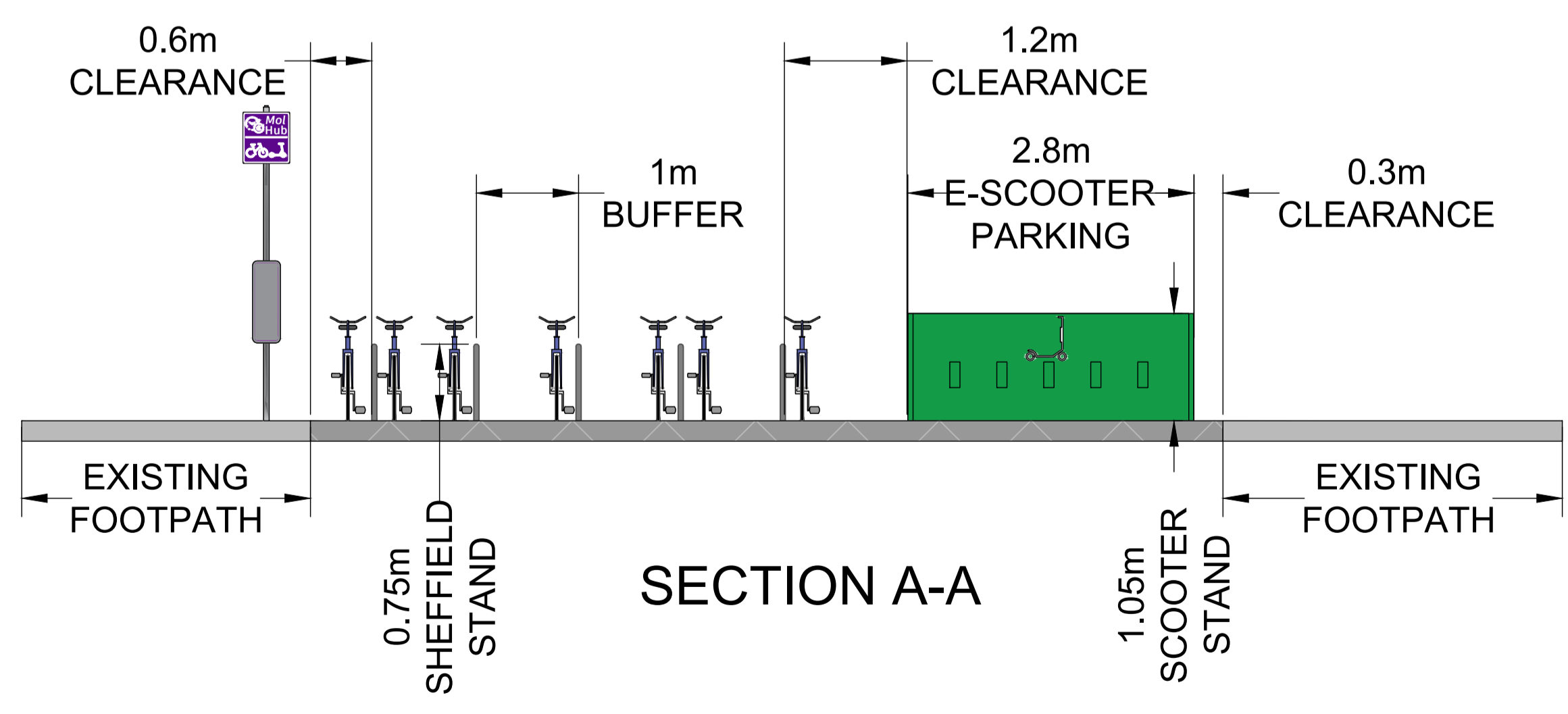
PROPOSED INFORMATION POLE

5 No. PROPOSED SHEFFIELD BICYCLE STANDS

1 No. PROPOSED E-SCOOTER PARKING STAND

EXISTING UTILITY POLE TO BE RETAINED

PROPOSED LOCATION OF SITE NOTICE



Disclaimer

a. © National Transport Authority (NTA) 2024. This drawing is confidential and the copyright in it is owned by NTA. This drawing must not be either loaned, copied or otherwise reproduced in whole or in part or used for any purpose without the prior permission of NTA.

b. This drawing is to be used for the design element identified in the titleblock. Other information shown is to be considered indicative only. The drawing is to be read in conjunction with all other relevant design drawings.

c. O.S. data used for plans are printed under © Talte Éireann - Surveying. All rights reserved. Licence Number CYAL50441785. All elevations are in metres and relate to OSI Geoid Model (OSGM15) Mean Head. All Co-ordinates are in Irish Transverse Mercator Grid (ITM) as defined by OSI active local GPS station.

d. Information concerning the position of apparatus shown on this drawing is based on drawings supplied by the utility owners and/or the utility works contractor, whilst every care has been taken in the preparation of this drawing, positions should be taken as approximate and are intended for general guidance only and no representation is made by the NTA as to the accuracy, completeness, sufficiency or otherwise of this information and the position of the apparatus. The information contained herein does not purport to be comprehensive or final as the apparatus is subject to being altered and/or superceded. Recipients should not rely on this information. Any liabilities are hereby expressly disclaimed.

e. The information contained herein has been provided by the NTA but does not purport to be comprehensive or final. Recipients should not rely on the information. Neither the NTA nor any of its directors, officers, employees, agents, stakeholders or advisers make any representation or warranty as to, or accept any liability or responsibility in relation to, the adequacy, accuracy, reasonableness or completeness of the information provided as part of this document or any matter on which the information is based (including but not limited to loss or damage arising as a result of reliance by recipients on the information or any part of it). Any liabilities are hereby expressly disclaimed.



Rev	Date	Drn	Chk'd	App'd	Description
M01	06/03/2026	CB	RC	AP	ISSUED FOR PLANNING

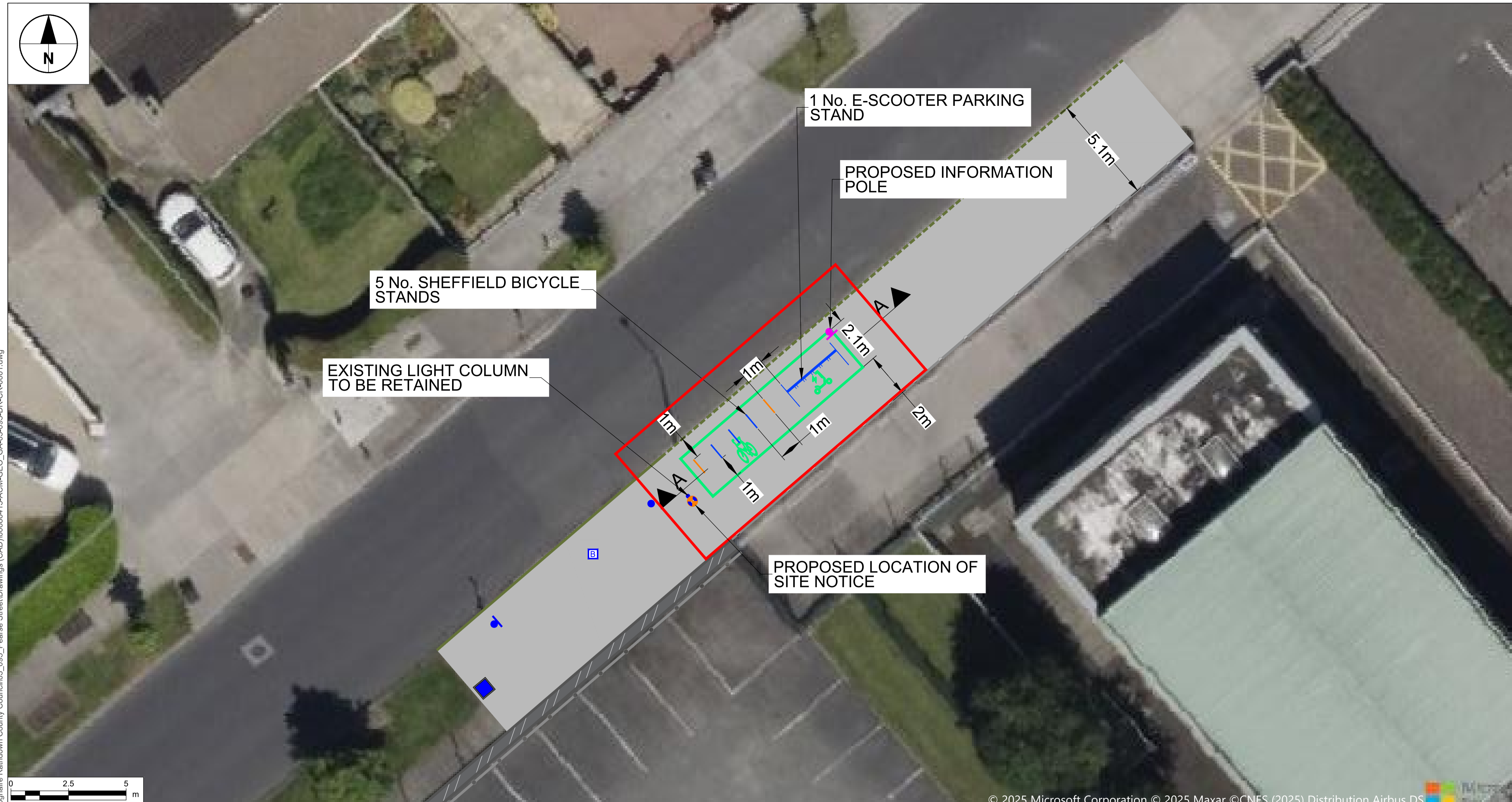
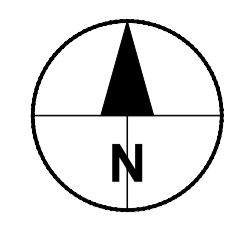
Client

Engineering Designer

Date	Scale	@ A1	Drawn	Checked	Approved
06/03/2026	1:100 1:200	@ A1 @ A3	CB	RC	AP
Phase	STATUTORY PROCESS				

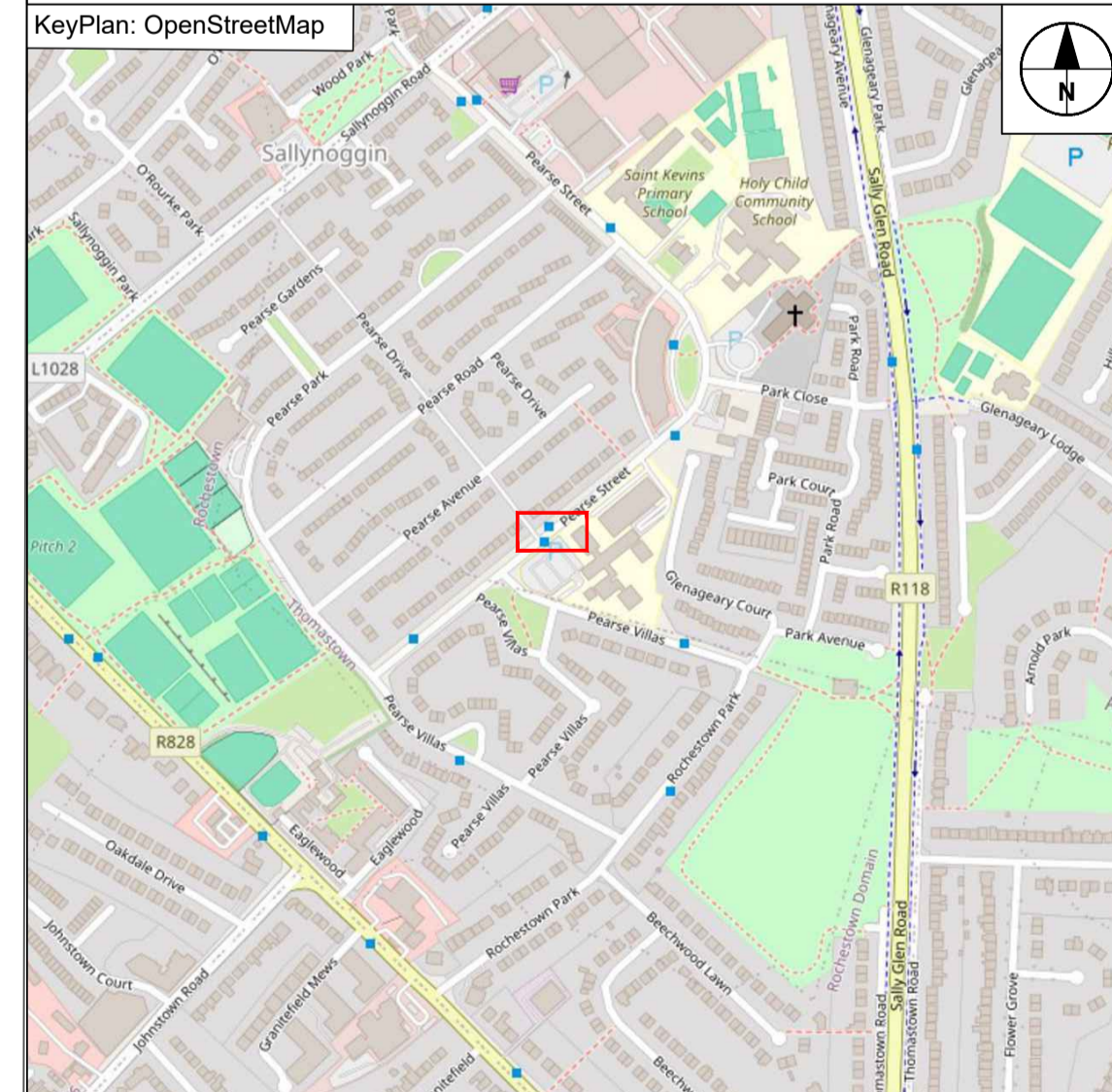
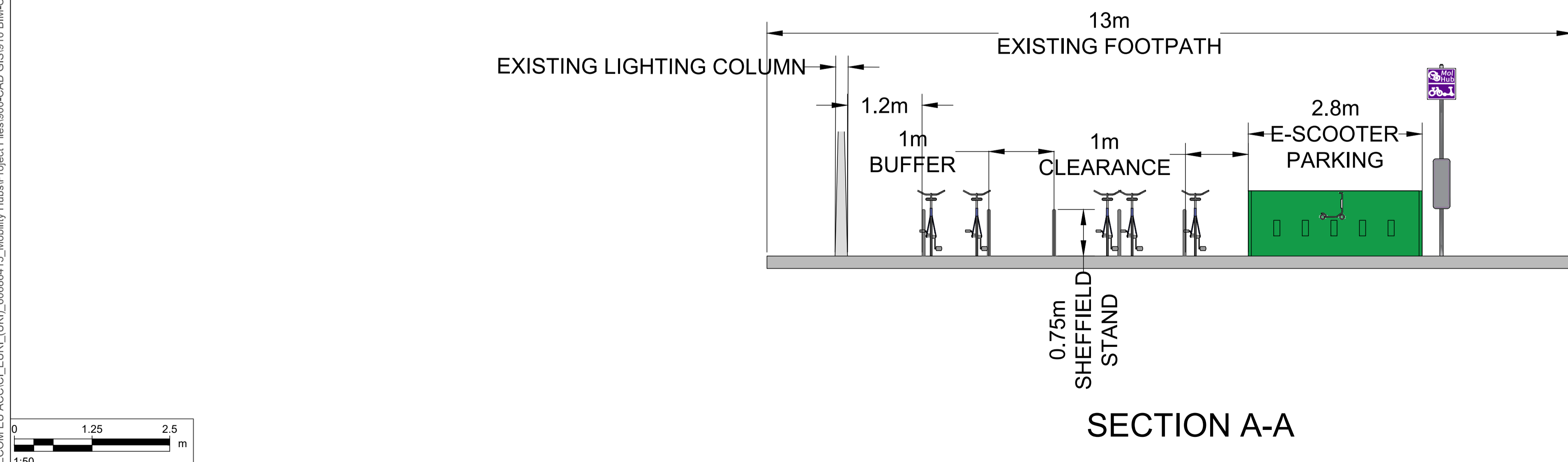
Programme Title			
NATIONAL MOBILITY HUBS PILOT			
Drawing Title			
SITE 94 - ROCHESTOWN AVENUE GENERAL ARRANGEMENT DÚN LAOGHAIRE-RATHDOWN COUNTY COUNCIL			
Drawing File Name	Sheet Number	Status	Rev
60686415-ACM-GEO_GA-03-094-DR-CR-0001	1 of 1	S1	M01

DO NOT SCALE USE FIGURED DIMENSIONS ONLY



- NOTES:**
1. THIS DRAWING IS BASED OFF OS MAPPING INFORMATION AND INFORMATION GATHERED ON SITE. ALL DIMENSIONS AND PROPOSALS SHOULD BE CHECKED ON SITE BY THE CONTRACTOR PRIOR TO COMMENCEMENT OF WORKS.
 2. NO TOPOGRAPHICAL SURVEY WAS CARRIED OUT PRIOR TO DESIGN.
 3. NO UTILITY SURVEY HAS BEEN CARRIED OUT. IT WILL BE THE RESPONSIBILITY OF THE CONTRACTOR TO CARRY OUT APPROPRIATE SURVEYS TO DETERMINE THE EXTENT OF UTILITIES.
 4. INDICATIVE ROAD MARKINGS ARE SHOWN BASED ON OS MAPPING INFORMATION AND AERIAL IMAGERY. ROAD MARKING LAYOUT TO BE CHECKED AND CONFIRMED ON SITE BY THE CONTRACTOR.

- LEGEND:**
- SITE EXTENTS
 - PROPOSED SHEFFIELD BICYCLE STANDS
 - PROPOSED SHEFFIELD BICYCLE STANDS WITH TAPPING RAILS
 - PROPOSED SINGLE E-SCOOTER PARKING STAND
 - PROPOSED INFORMATION POLE
 - PROPOSED GREEN ROAD MARKINGS
 - EXISTING FOOTPATH
 - EXISTING WALL
 - EXISTING KERB
 - EXISTING DROPPED KERB
 - EXISTING FENCE
 - EXISTING ROAD SIGN TO BE RETAINED
 - EXISTING BOLLARD TO BE RETAINED
 - EXISTING LIGHT COLUMN TO BE RETAINED
 - B EXISTING BIN TO BE RETAINED
 - EXISTING PLANTER TO BE RETAINED
 - PROPOSED LOCATION OF SITE NOTICE



Disclaimer

a. © National Transport Authority (NTA) 2024. This drawing is confidential and the copyright in it is owned by NTA. This drawing must not be either loaned, copied or otherwise reproduced in whole or in part or used for any purpose without the prior permission of NTA.

b. This drawing is to be used for the design element identified in the titlebox. Other information shown is to be considered indicative only. The drawing is to be read in conjunction with all other relevant design drawings.

c. O.S. data used for plans are printed under © Talte Éireann - Surveying. All rights reserved. Licence Number CYAL50441785. All elevations are in metres and relate to OSI Geoid Model (OSGM15) Mean Head. All Co-ordinates are in Irish Transverse Mercator Grid (ITM) as defined by OSI active local GPS station.

d. Information concerning the position of apparatus shown on this drawing is based on drawings supplied by the utility owners and/or the utility works contractor, whilst every care has been taken in the preparation of this drawing, positions should be taken as approximate and are intended for general guidance only and no representation is made by the NTA as to the accuracy, completeness, sufficiency or otherness of this drawing and the position of the apparatus. The information contained herein does not purport to be comprehensive or final as the apparatus is subject to being altered and/or superceded. Recipients should not rely on this information. Any liabilities are hereby expressly disclaimed.

e. The information contained herein has been provided by the NTA but does not purport to be comprehensive or final. Recipients should not rely on the information. Neither the NTA nor any of its directors, officers, employees, agents, stakeholders or advisers make any representation or warranty as to, or accept any liability or responsibility in relation to, the adequacy, accuracy, reasonableness or completeness of the information provided as part of this document or any matter on which the information is based (including but not limited to loss or damage arising as a result of reliance by recipients on the information or any part of it). Any liabilities are hereby expressly disclaimed.

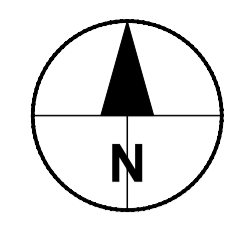
Rev	Date	Drn	Chk'd	App'd	Description
M01	06/03/2026	CB	RC	AP	ISSUED FOR PLANNING

Client 		Engineering Designer 		
Date	Scale	Drawn	Checked	Approved
06/03/2026	1:100 @ A1 1:200 @ A3	CB	RC	AP
Phase STATUTORY PROCESS				

Programme Title NATIONAL MOBILITY HUBS PILOT			
Drawing Title SITE 95 - PEARSE STREET GENERAL ARRANGEMENT DÚN LAOGHAIRE-RATHDOWN COUNTY COUNCIL			
Drawing File Name 60686415-ACM-GEO_GA-03-095-DR-CR-001	Sheet Number 1 of 1	Status S1	Rev M01

DO NOT SCALE USE FIGURED DIMENSIONS ONLY

C:\Users\Chloe.ZD\Documents\AECOM\EU ACCO\1_EURL_UK1_60686415_Mobility Hubs\Project Files\900-CAD GIS\910 BIM-CAD\903_Dun Laoghaire Rathdown County Council\03_095_Pearse Street\Drawings (CAD)\60686415-ACM-GEO_GA-03-095-DR-CR-0001.dwg



AVONDALE ROAD

AVONDALE PARK

EXISTING TACTILE TO BE RETAINED

EXISTING DROPPED KERB

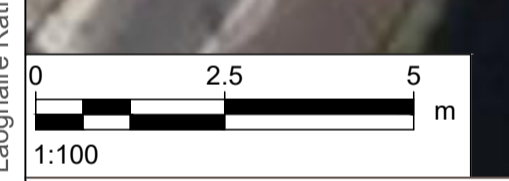
PROPOSED LOCATION OF SITE NOTICE

PROPOSED INFORMATION POLE

1 No. E-SCOOTER PARKING STAND

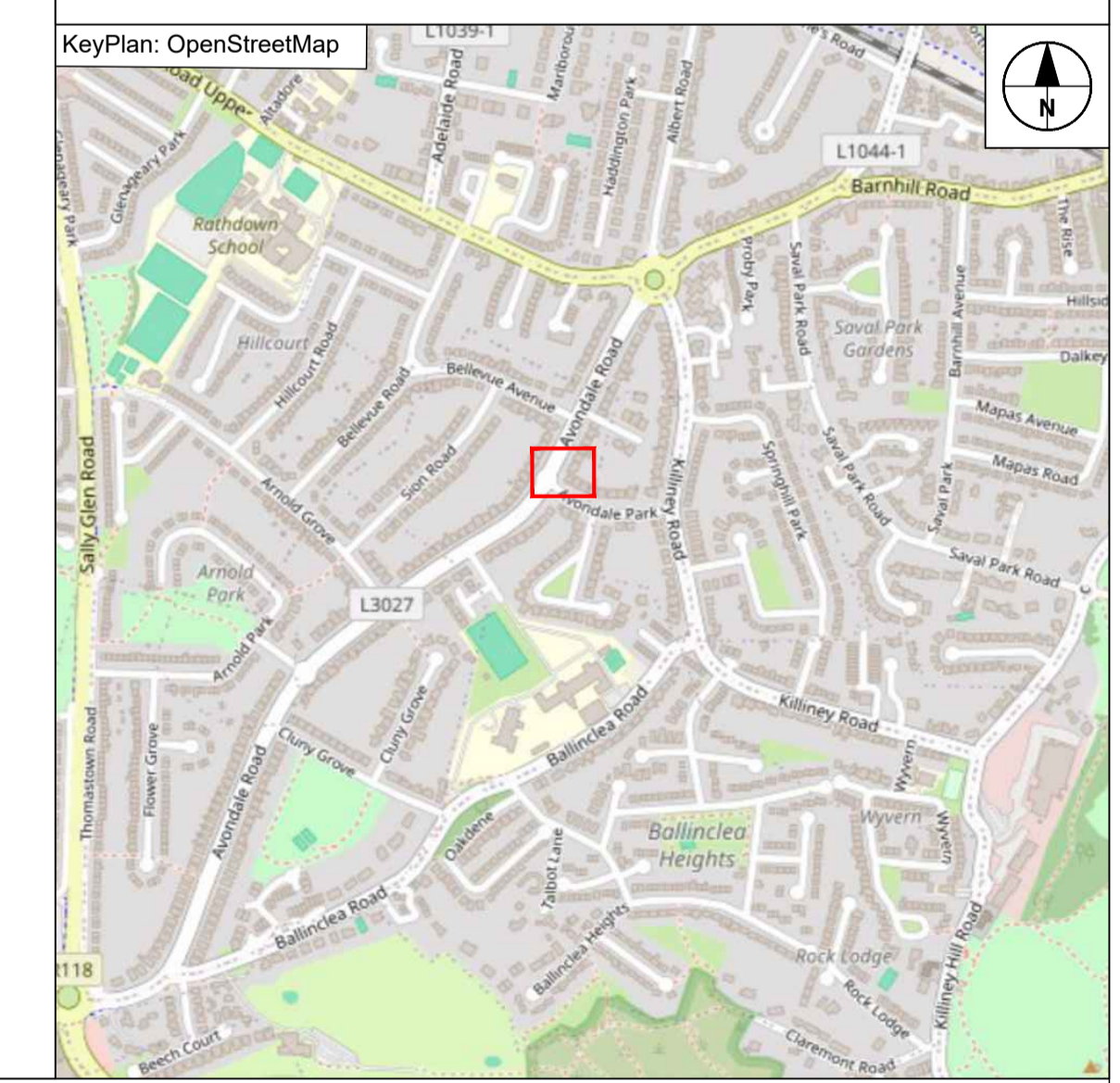
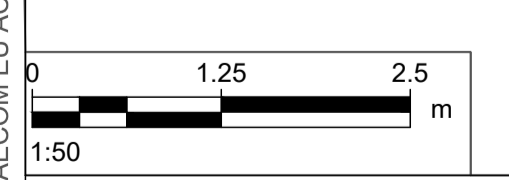
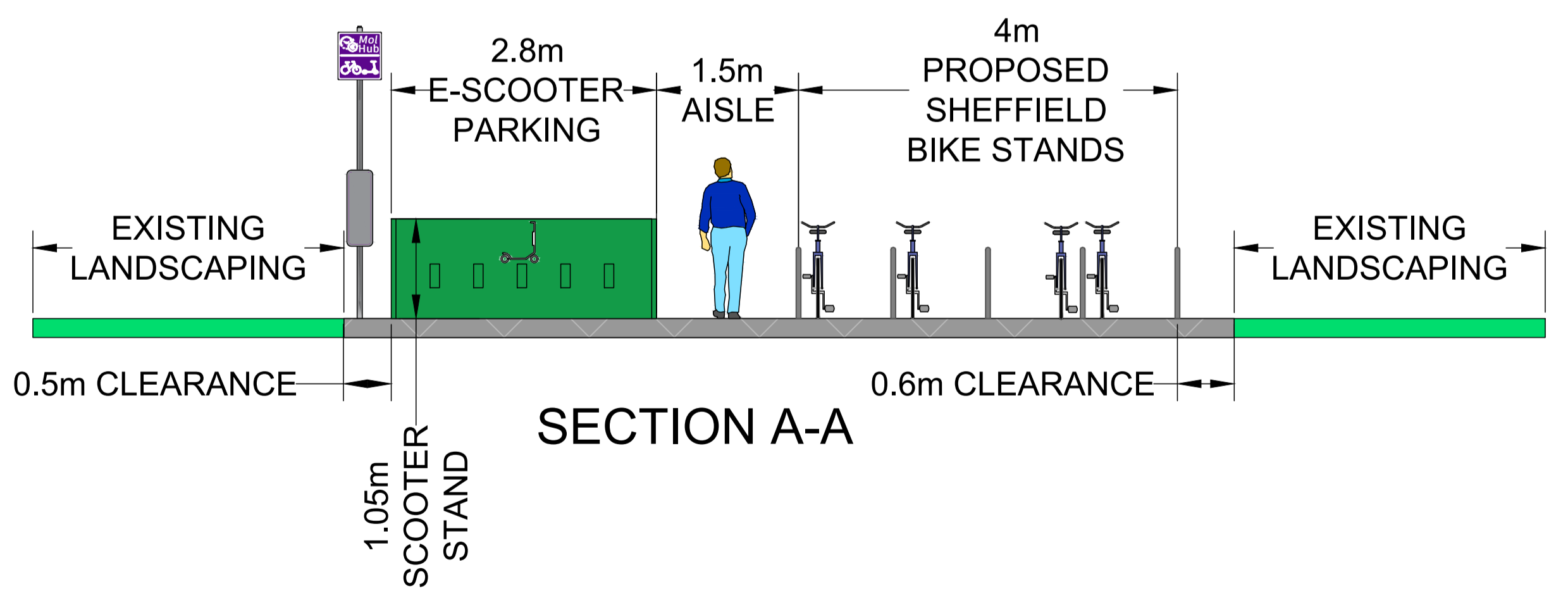
5 No. SHEFFIELD BICYCLE STANDS

PROPOSED PAVEMENT WITH DESIRABLE 2% CROSSFALL TOWARDS FOOTWAY TO ENSURE EXISTING DRAINAGE PATTERNS ARE MAINTAINED.



- NOTES:**
1. THIS DRAWING IS BASED OFF OS MAPPING INFORMATION AND INFORMATION GATHERED ON SITE. ALL DIMENSIONS AND PROPOSALS SHOULD BE CHECKED ON SITE BY THE CONTRACTOR PRIOR TO COMMENCEMENT OF WORKS.
 2. NO TOPOGRAPHICAL SURVEY WAS CARRIED OUT PRIOR TO DESIGN.
 3. NO UTILITY SURVEY HAS BEEN CARRIED OUT. IT WILL BE THE RESPONSIBILITY OF THE CONTRACTOR TO CARRY OUT APPROPRIATE SURVEYS TO DETERMINE THE EXTENT OF UTILITIES.
 4. INDICATIVE ROAD MARKINGS ARE SHOWN BASED ON OS MAPPING INFORMATION AND AERIAL IMAGERY. ROAD MARKING LAYOUT TO BE CHECKED AND CONFIRMED ON SITE BY THE CONTRACTOR.

- LEGEND:**
- SITE EXTENTS
 - PROPOSED SHEFFIELD BICYCLE STANDS
 - PROPOSED SHEFFIELD BICYCLE STANDS WITH TAPPING RAILS
 - PROPOSED SINGLE E-SCOOTER PARKING STAND
 - PROPOSED INFORMATION POLE
 - PROPOSED PAVEMENT
 - PROPOSED GREEN ROAD MARKINGS
 - EXISTING FOOTPATH
 - EXISTING LANDSCAPING
 - EXISTING WALL
 - EXISTING KERB
 - EXISTING DROPPED KERB
 - EXISTING ROAD SIGN TO BE RETAINED
 - EXISTING LIGHT COLUMN TO BE RETAINED
 - EXISTING TREE TO BE RETAINED
 - EXISTING TACTILE PAVING TO BE RETAINED
 - PROPOSED LOCATION OF SITE NOTICE



Disclaimer

a. © National Transport Authority (NTA) 2024. This drawing is confidential and the copyright in it is owned by NTA. This drawing must not be either loaned, copied or otherwise reproduced in whole or in part or used for any purpose without the prior permission of NTA.

b. This drawing is to be used for the design element identified in the title block. Other information shown is to be considered indicative only. The drawing is to be read in conjunction with all other relevant design drawings.

c. OS data used for plans are printed under © Talte Éireann - Surveying. All rights reserved. Licence Number CYAL50441785. All elevations are in metres and relate to OSi Geoid Model (OSGM15) Mean Head. All Co-ordinates are in Irish Transverse Mercator Grid (ITM) as defined by OSI active local GPS station.

d. Information concerning the position of apparatus shown on this drawing is based on drawings supplied by the utility owners and/or the utility works contractor, whilst every care has been taken in the preparation of this drawing, positions should be taken as approximate and are intended for general guidance only and no representation is made by the NTA as to the accuracy, completeness, sufficiency or otherness of this information and the position of the apparatus. The information contained herein does not purport to be comprehensive or final as the apparatus is subject to being altered and/or superceded. Recipients should not rely on this information. Any liabilities are hereby expressly disclaimed.

e. The information contained herein has been provided by the NTA but does not purport to be comprehensive or final. Recipients should not rely on the information. Neither the NTA nor any of its directors, officers, employees, agents, stakeholders or advisers make any representation or warranty as to, or accept any liability or responsibility in relation to, the adequacy, accuracy, reasonableness or completeness of the information provided as part of this document or any matter on which the information is based (including but not limited to loss or damage arising as a result of reliance by recipients on the information or any part of it). Any liabilities are hereby expressly disclaimed.



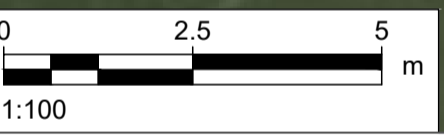
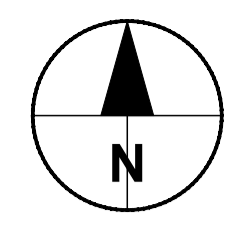
Rev	Date	Drn	Chk'd	App'd	Description
M01	06/03/2026	CB	RC	AP	ISSUED FOR PLANNING

Client		Engineering Designer	
Date	Scale	Drawn	Checked
06/03/2026	1:100 @ A1 1:200 @ A3	CB	RC
Phase	Approved		
STATUTORY PROCESS	AP		

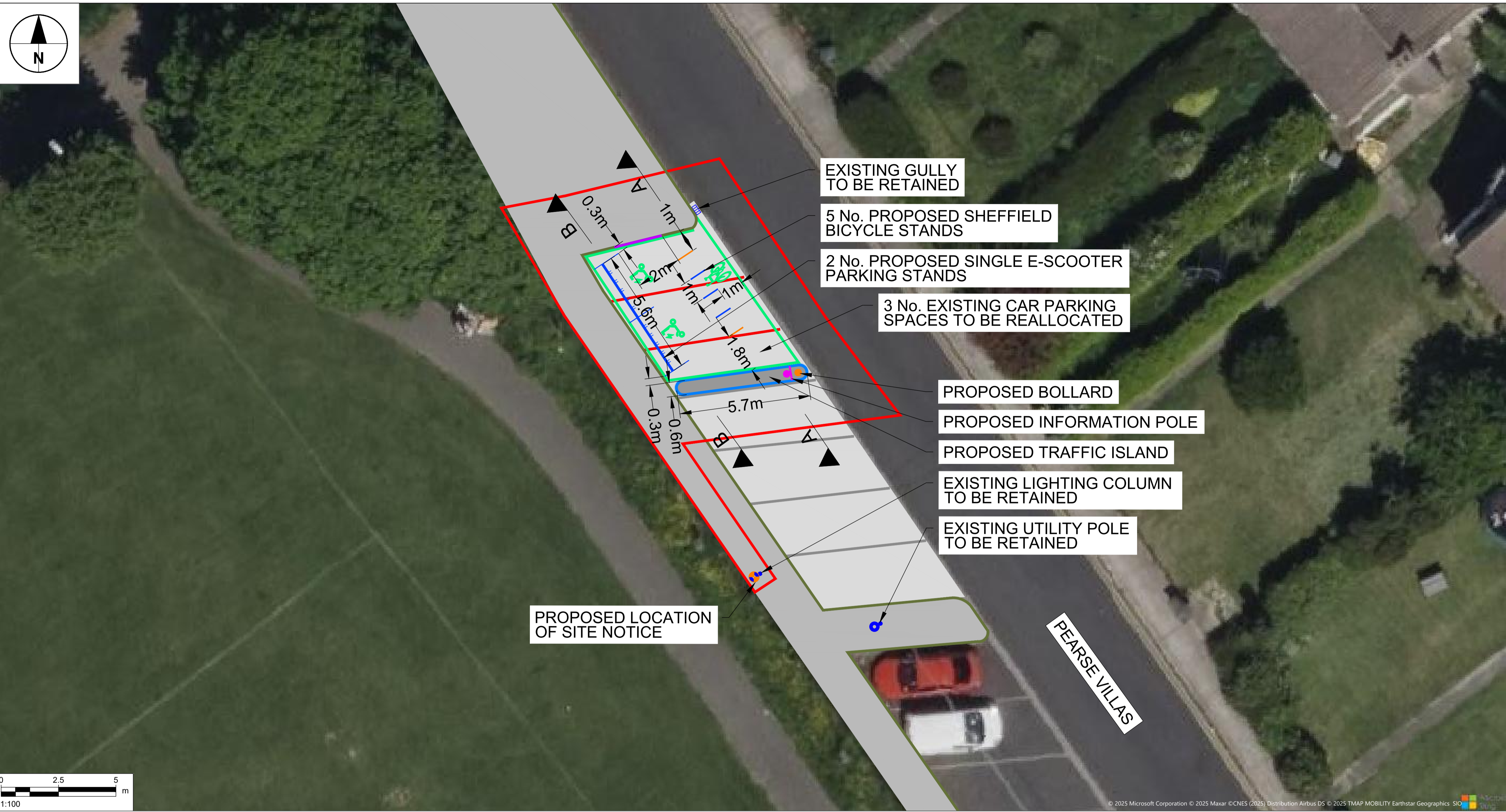
Programme Title			
NATIONAL MOBILITY HUBS PILOT			
Drawing Title			
SITE 96 - AVONDALE ROAD GENERAL ARRANGEMENT DÚN LAOGHAIRE-RATHDOWN COUNTY COUNCIL			
Drawing File Name	Sheet Number	Status	Rev
60686415-ACM-GEO_GA-03-096-DR-CR-0001	1 of 1	S1	M01

DO NOT SCALE USE FIGURED DIMENSIONS ONLY

C:\Users\Chloe.ZD\Documents\AECOM\EU ACCO\CL_EURL (UK)_1_60686415_Mobility Hubs\Project Files\900-CAD GIS\910 BIM-CAD\903_Dun Laoghaire Rathdown County Council\03_096_Avondale Road\Drawings (CAD)\60686415-ACM-GEO_GA-03-096-DR-CR-0001.dwg

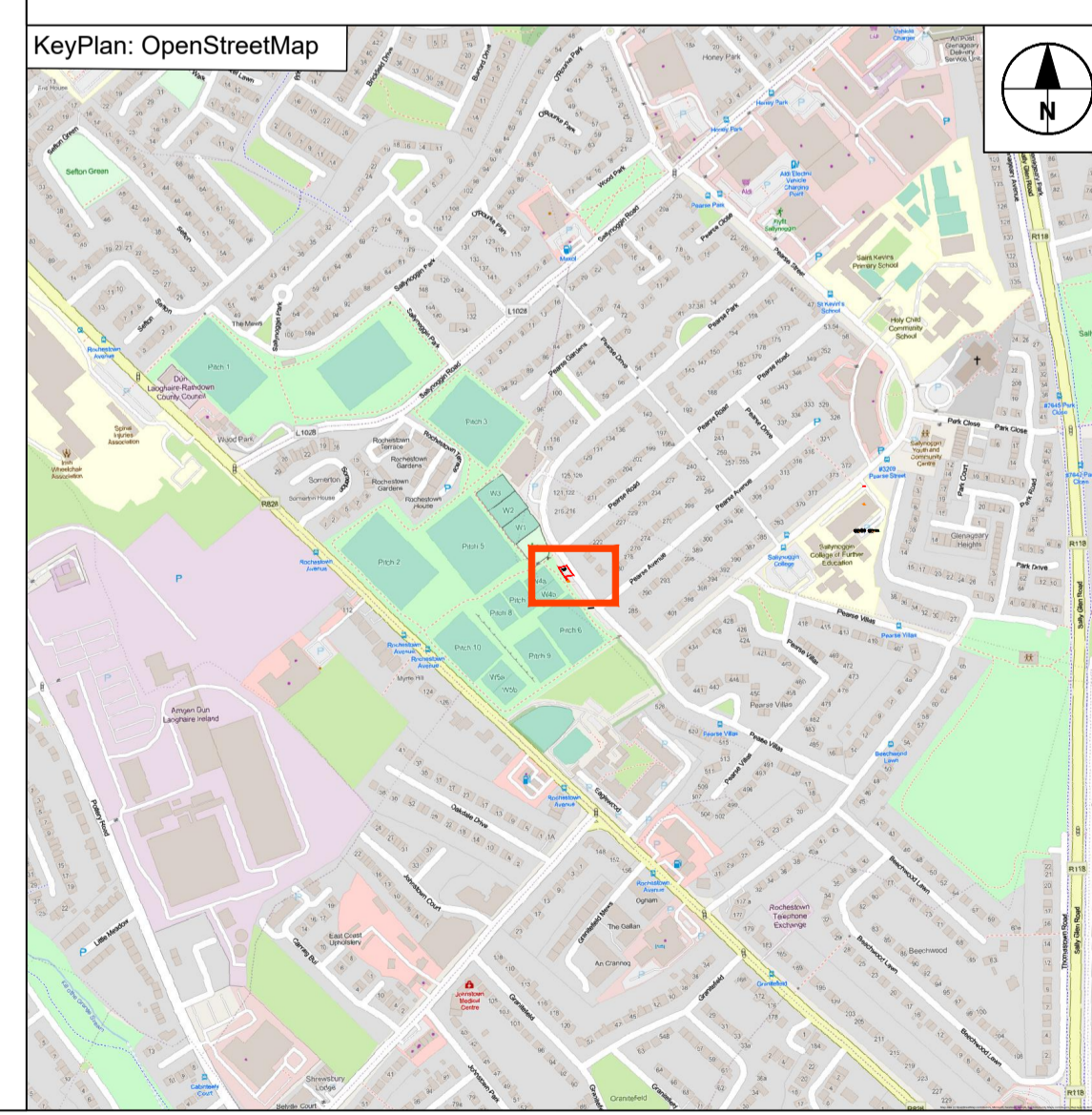
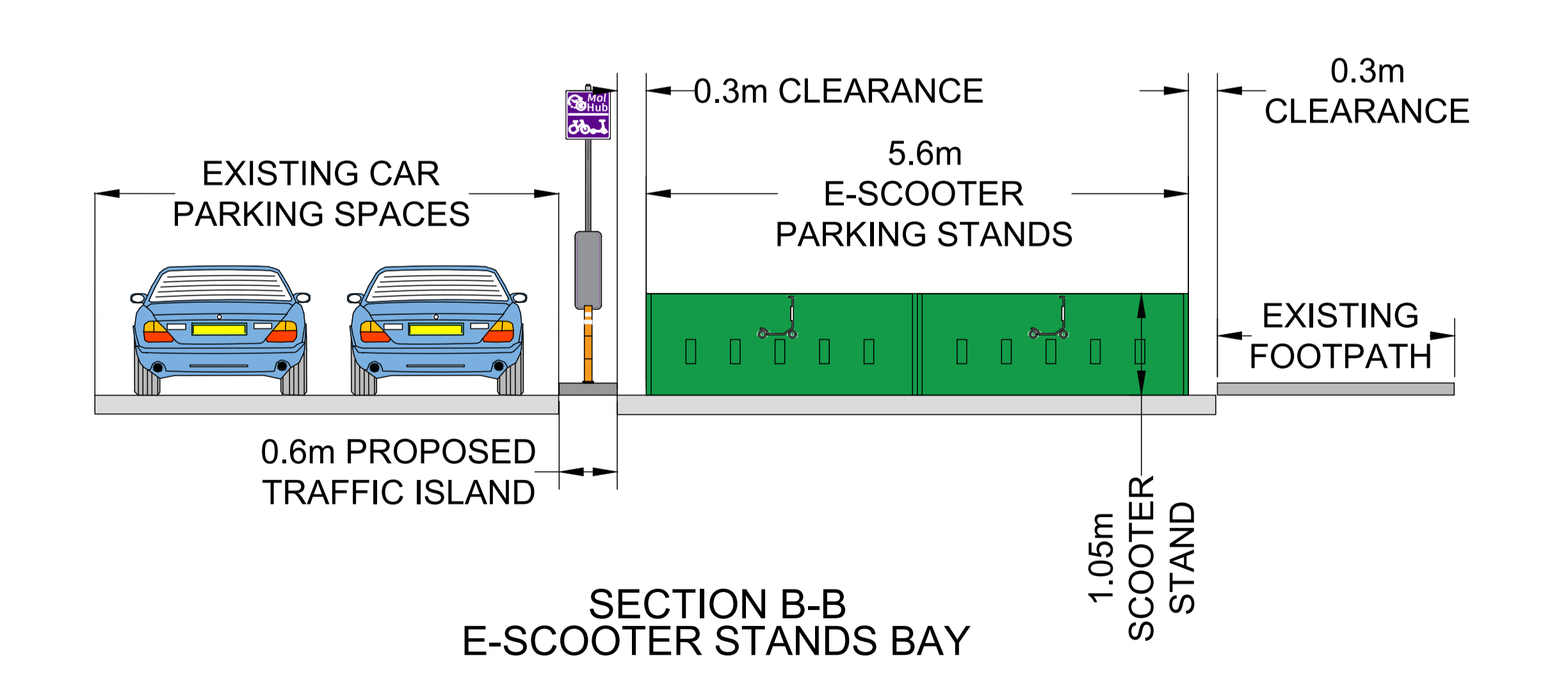
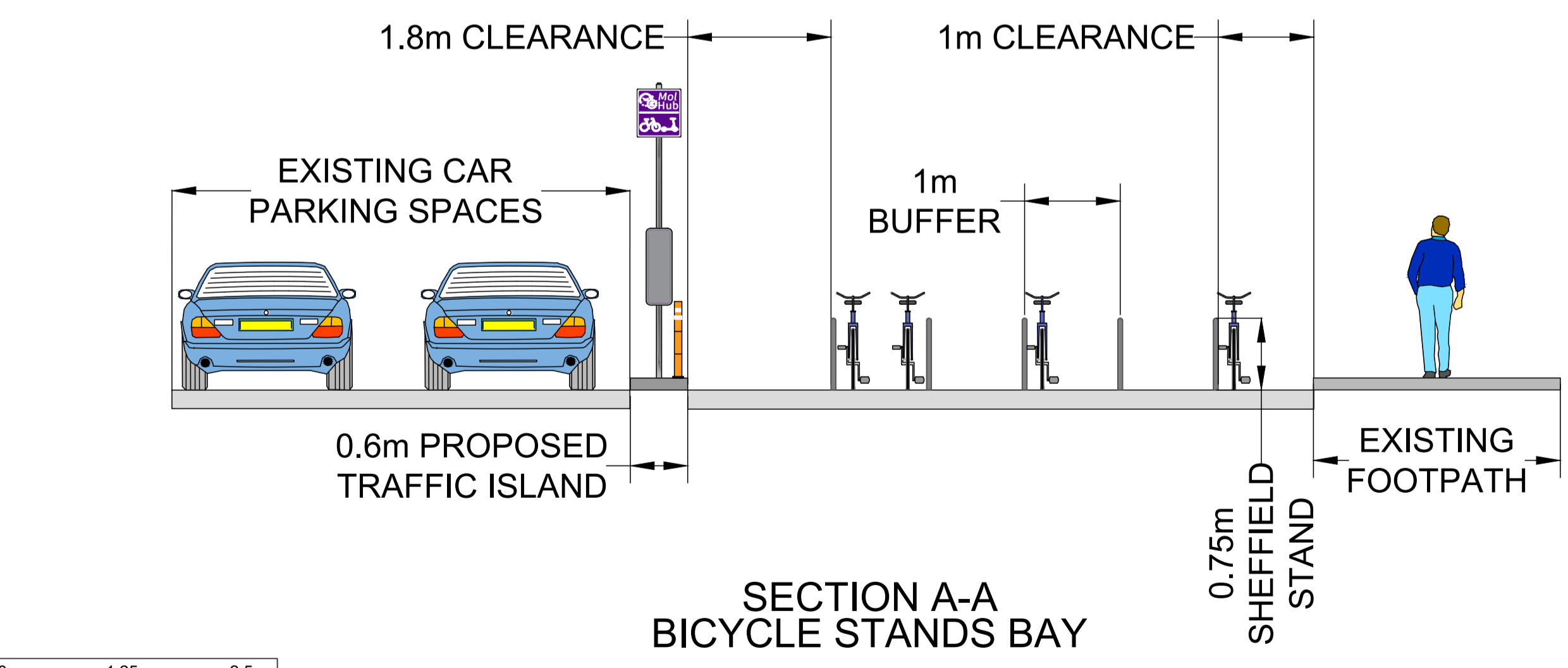


C:\Users\Chloe.ZD\OneDrive\AECOM\EU\ACCOC\EU\ACCOC\Project Files\900-CAD GIS\910 BIM-CAD\903_Dun Laoghaire Rathdown County Council\03_097_Pearse Villas\Drawings (CAD)\60686415-ACM-GEO_GA-03-097-DR-CR-0001.dwg



- NOTES:**
1. THIS DRAWING IS BASED OFF OS MAPPING INFORMATION AND INFORMATION GATHERED ON SITE. ALL DIMENSIONS AND PROPOSALS SHOULD BE CHECKED ON SITE BY THE CONTRACTOR PRIOR TO COMMENCEMENT OF WORKS.
 2. NO TOPOGRAPHICAL SURVEY WAS CARRIED OUT PRIOR TO DESIGN.
 3. NO UTILITY SURVEY HAS BEEN CARRIED OUT. IT WILL BE THE RESPONSIBILITY OF THE CONTRACTOR TO CARRY OUT APPROPRIATE SURVEYS TO DETERMINE THE EXTENT OF UTILITIES.
 4. INDICATIVE ROAD MARKINGS ARE SHOWN BASED ON OS MAPPING INFORMATION AND AERIAL IMAGERY. ROAD MARKING LAYOUT TO BE CHECKED AND CONFIRMED ON SITE BY THE CONTRACTOR.

- LEGEND:**
- SITE EXTENTS
 - PROPOSED SHEFFIELD BICYCLE STAND
 - PROPOSED SHEFFIELD BICYCLE STANDS WITH TAPPING RAILS
 - PROPOSED SINGLE E-SCOOTER PARKING STAND
 - PROPOSED INFORMATION POLE
 - PROPOSED BOLLARD
 - PROPOSED DROPPED KERB
 - PROPOSED UPSTAND KERB
 - PROPOSED GREEN ROAD MARKINGS
 - PROPOSED WHITE ROAD MARKINGS
 - PROPOSED ISLAND
 - EXISTING ROAD MARKINGS
 - EXISTING ROAD MARKINGS TO BE REMOVED
 - EXISTING CARRIAGEWAY
 - EXISTING FOOTWAY
 - EXISTING KERB
 - EXISTING GULLY TO BE RETAINED
 - EXISTING LIGHTING COLUMN / UTILITY POLE TO BE RETAINED
 - PROPOSED LOCATION OF SITE NOTICE



Disclaimer

a. © National Transport Authority (NTA) 2024. This drawing is confidential and the copyright in it is owned by NTA. This drawing must not be either loaned, copied or otherwise reproduced in whole or in part or used for any purpose without the prior permission of NTA.

b. This drawing is to be used for the design element identified in the titlebox. Other information shown is to be considered indicative only. The drawing is to be read in conjunction with all other relevant design drawings.

c. O.S. data used for plans are printed under © Talte Éireann - Surveying. All rights reserved. Licence Number CYAL50441785. All elevations are in metres and relate to OSI Geoid Model (OSGM15) Mean Head. All Co-ordinates are in Irish Transverse Mercator Grid (ITM) as defined by OSI active local GPS station.

d. Information concerning the position of apparatus shown on this drawing is based on drawings supplied by the utility owners and/or the utility works contractor, whilst every care has been taken in the preparation of this drawing, positions should be taken as approximate and are intended for general guidance only and no representation is made by the NTA as to the accuracy, completeness, sufficiency or otherwise of the information provided as part of this document or any matter on which the information is based (including but not limited to loss or damage arising as a result of reliance by recipients on the information or any part of it). Any liabilities are hereby expressly disclaimed.

e. The information contained herein has been provided by the NTA but does not purport to be comprehensive or final. Recipients should not rely on the information. Neither the NTA nor any of its directors, officers, employees, agents, stakeholders or advisers make any representation or warranty as to, or accept any liability or responsibility in relation to, the adequacy, accuracy, reasonableness or completeness of the information provided as part of this document or any matter on which the information is based (including but not limited to loss or damage arising as a result of reliance by recipients on the information or any part of it). Any liabilities are hereby expressly disclaimed.



Rev	Date	Drn	Chk'd	App'd	Description
M01	06/03/2026	CB	RC	AP	ISSUED FOR PLANNING

Client

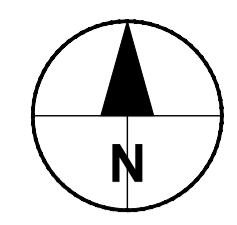
Engineering Designer

Date	Scale	@ A1	Drawn	Checked	Approved
06/03/2026	1:100 1:200	@ A1 @ A3	CB	RC	AP

Phase: STATUTORY PROCESS

Programme Title			
NATIONAL MOBILITY HUBS PILOT			
Drawing Title			
SITE 97 - PEARSE VILLAS GENERAL ARRANGEMENT DÚN LAOGHAIRE-RATHDOWN COUNTY COUNCIL			
Drawing File Name	Sheet Number	Status	Rev
60686415-ACM-GEO_GA-03-097-DR-CR-0001	1 of 1	S1	M01

DO NOT SCALE USE FIGURED DIMENSIONS ONLY

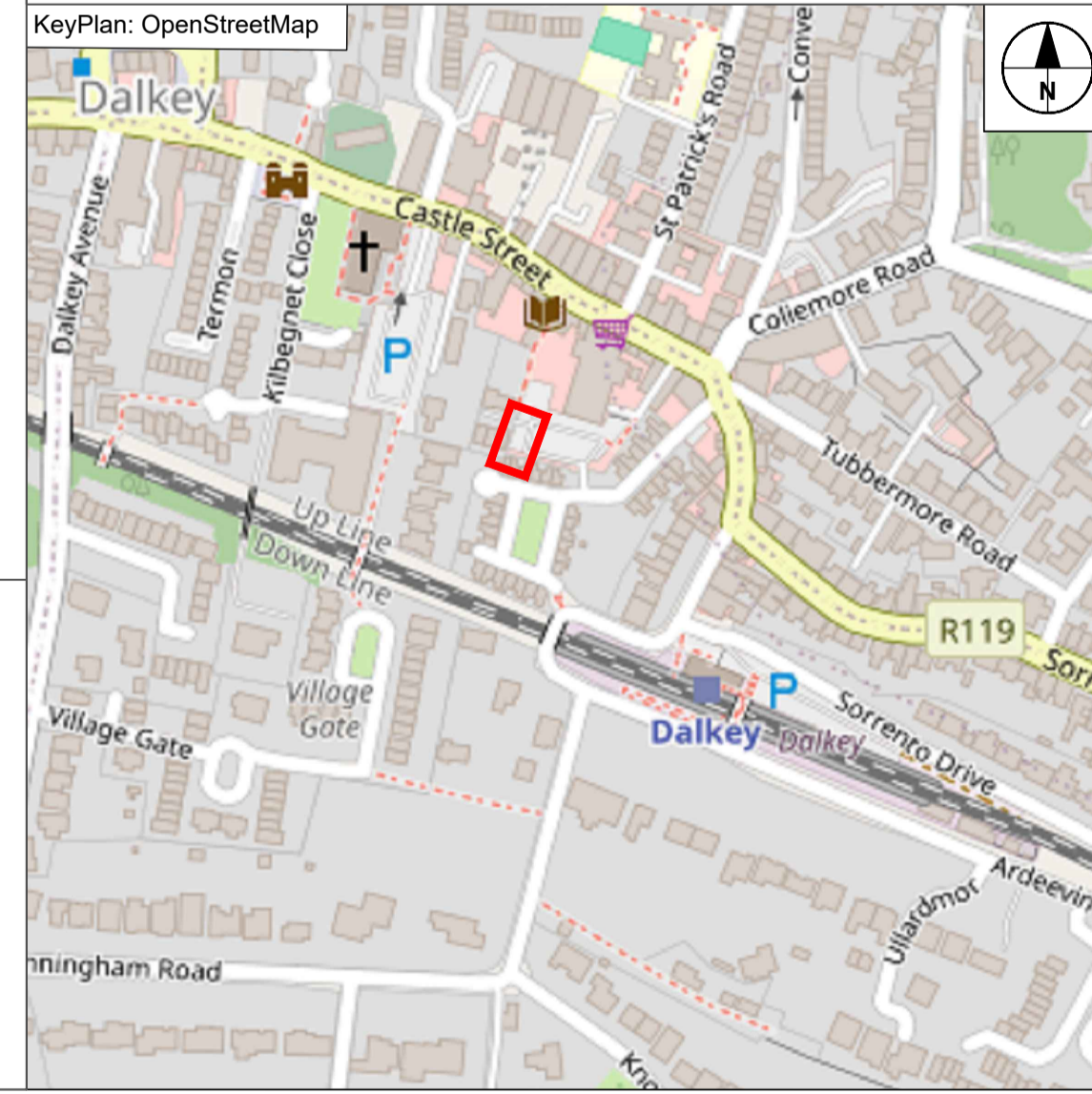
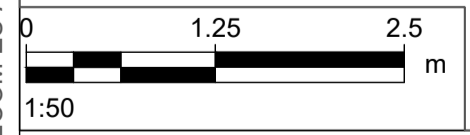
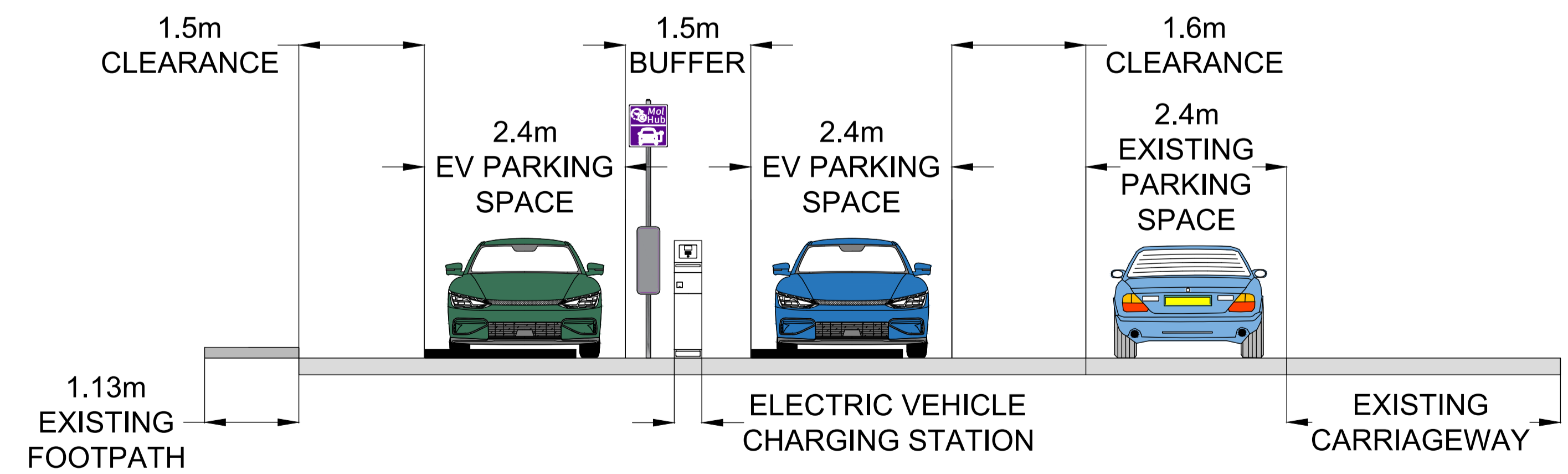


C:\Users\Baili\OneDrive\AECOM\EU ACC\CI_EUR\UK\60686415-ACM-GEO-03-098-DR-CR-0001.dwg



- NOTES:**
1. THIS DRAWING IS BASED OFF OS MAPPING INFORMATION AND INFORMATION GATHERED ON SITE. ALL DIMENSIONS AND PROPOSALS SHOULD BE CHECKED ON SITE BY THE CONTRACTOR PRIOR TO COMMENCEMENT OF WORKS.
 2. NO TOPOGRAPHICAL SURVEY WAS CARRIED OUT PRIOR TO DESIGN.
 3. NO UTILITY SURVEY HAS BEEN CARRIED OUT. IT WILL BE THE RESPONSIBILITY OF THE CONTRACTOR TO CARRY OUT APPROPRIATE SURVEYS TO DETERMINE THE EXTENT OF UTILITIES.
 4. INDICATIVE ROAD MARKINGS ARE SHOWN BASED ON OS MAPPING INFORMATION AND AERIAL IMAGERY. ROAD MARKING LAYOUT TO BE CHECKED AND CONFIRMED ON SITE BY THE CONTRACTOR.
 5. LOCATION HAS BEEN SELECTED WITH THE ASSUMPTION THAT SUFFICIENT POWER AND CONNECTIONS FOR EV CHARGING STATION AND MINI PILLAR ARE FEASIBLE. SUBJECT TO LIAISON WITH ESB.

- LEGEND:**
- PROPOSED INFORMATION POLE
 - PROPOSED DROPPED KERB
 - PROPOSED RUBBER KERB
 - PROPOSED ELECTRIC VEHICLE CHARGING STATION
 - PROPOSED ESB MINI PILLAR
 - PROPOSED COLOUR SURFACING
 - PROPOSED FOOTPATH
 - PROPOSED WHITE ROAD MARKINGS
 - EXISTING ROAD MARKINGS TO BE REMOVED
 - EXISTING ROAD MARKINGS TO BE RETAINED
 - EXISTING FOOTPATH
 - EXISTING CARRIAGEWAY
 - EXISTING WALL
 - EXISTING KERB
 - EXISTING DROPPED KERB



- LEGEND (CONTINUED):**
- SITE EXTENTS
 - EXISTING ROAD SIGN TO BE RETAINED
 - EXISTING ROAD SIGN TO BE RELOCATED
 - EXISTING ROAD SIGN NEW LOCATION
 - EXISTING LIGHT COLUMN TO BE RETAINED
 - PROPOSED LOCATION OF SITE NOTICE

Disclaimer

a. © National Transport Authority (NTA) 2024. This drawing is confidential and the copyright in it is owned by NTA. This drawing must not be either loaned, copied or otherwise reproduced in whole or in part or used for any purpose without the prior permission of NTA.

b. This drawing is to be used for the design element identified in the titleblock. Other information shown is to be considered indicative only. The drawing is to be read in conjunction with all other relevant design drawings.

c. O.S. data used for plans are printed under © Talte Éireann - Surveying. All rights reserved. Licence Number CYAL50441785. All elevations are in metres and relate to OSI Geoid Model (OSGM15) Mean Head. All Co-ordinates are in Irish Transverse Mercator Grid (ITM) as defined by OSI active local GPS station.

d. Information concerning the position of apparatus shown on this drawing is based on drawings supplied by the utility owners and/or the utility works contractor, whilst every care has been taken in the preparation of this drawing, positions should be taken as approximate and are intended for general guidance only and no representation is made by the NTA as to the accuracy, completeness, sufficiency or otherwise of this drawing and the position of the apparatus. The information contained herein does not purport to be comprehensive or final as the apparatus is subject to being altered and/or superseded. Recipients should not rely on this information. Any liabilities are hereby expressly disclaimed.

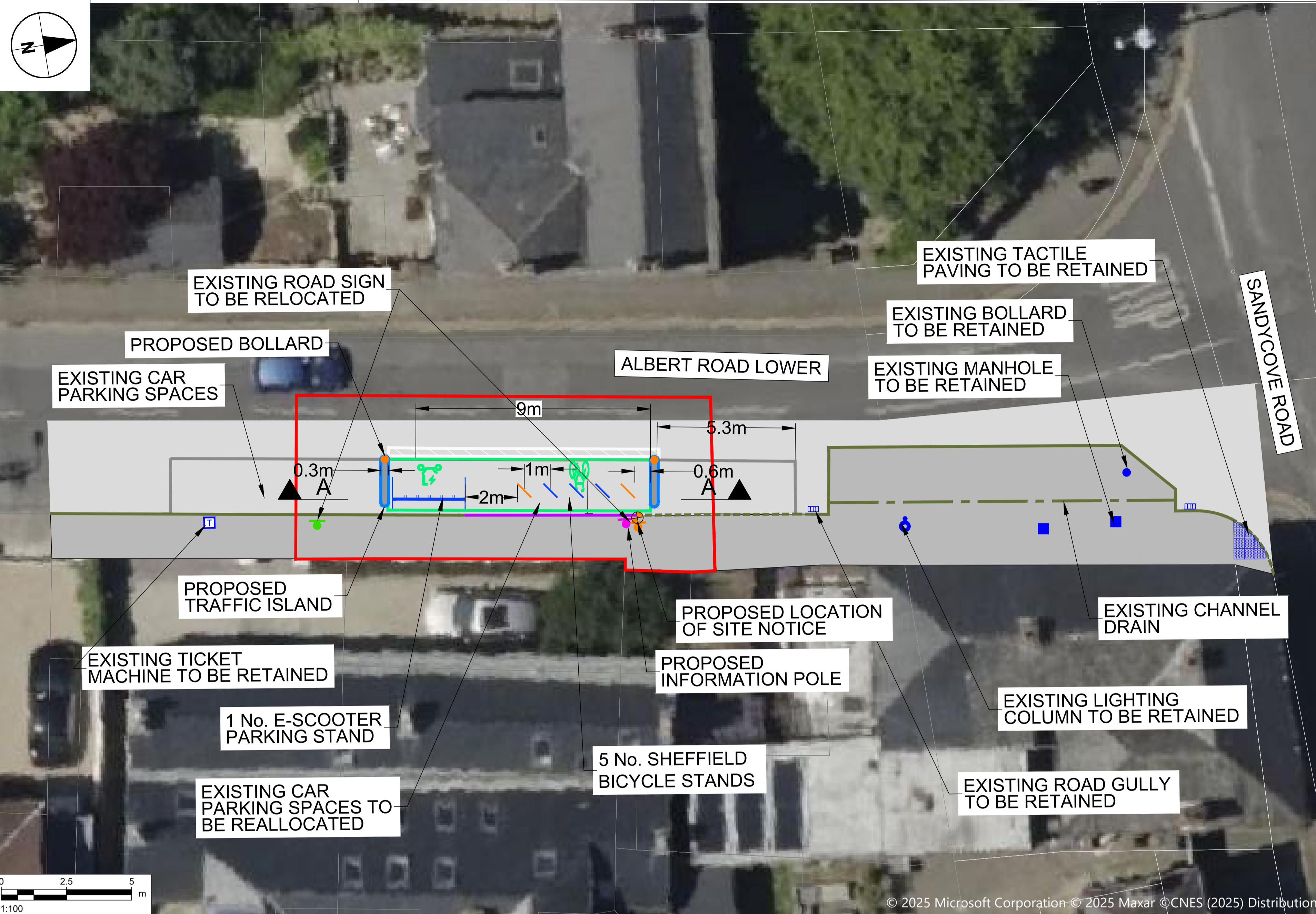
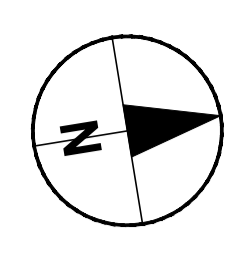
e. The information contained herein has been provided by the NTA but does not purport to be comprehensive or final. Recipients should not rely on the information. Neither the NTA nor any of its directors, officers, employees, agents, stakeholders or advisers make any representation or warranty as to, or accept any liability or responsibility in relation to, the adequacy, accuracy, reasonableness or completeness of the information provided as part of this document or any matter on which the information is based (including but not limited to loss or damage arising as a result of reliance by recipients on the information or any part of it). Any liabilities are hereby expressly disclaimed.

Rev	Date	Drn	Chk'd	App'd	Description
M01	06/03/2026	EC	RC	AP	ISSUED FOR PLANNING
M02	24/04/2026	CB	RC	AP	ISSUED FOR PLANNING

Client		Engineering Designer		Programme Title	
NTA Údarás Náisiúnta Iompair National Transport Authority		AECOM		MOBILITY HUBS	
Date	Scale	Drawn	Checked	Approved	Drawing Title
24/04/2026	1:100 @ A1 1:200 @ A3	CB	RC	AP	SITE 98 - ST PATRICK'S AVENUE CAR PARK, DALKEY GENERAL ARRANGEMENT DÚN LAOGHAIRE-RATHDOWN COUNTY COUNCIL
Phase		Sheet Number		Status	Rev
STATUTORY PROCESS		1 of 1		S1	M02

Drawing File Name						Sheet Number		Status	Rev
60686415-ACM-GEO-03-098-DR-CR-0001						1 of 1		S1	M02

DO NOT SCALE USE FIGURED DIMENSIONS ONLY



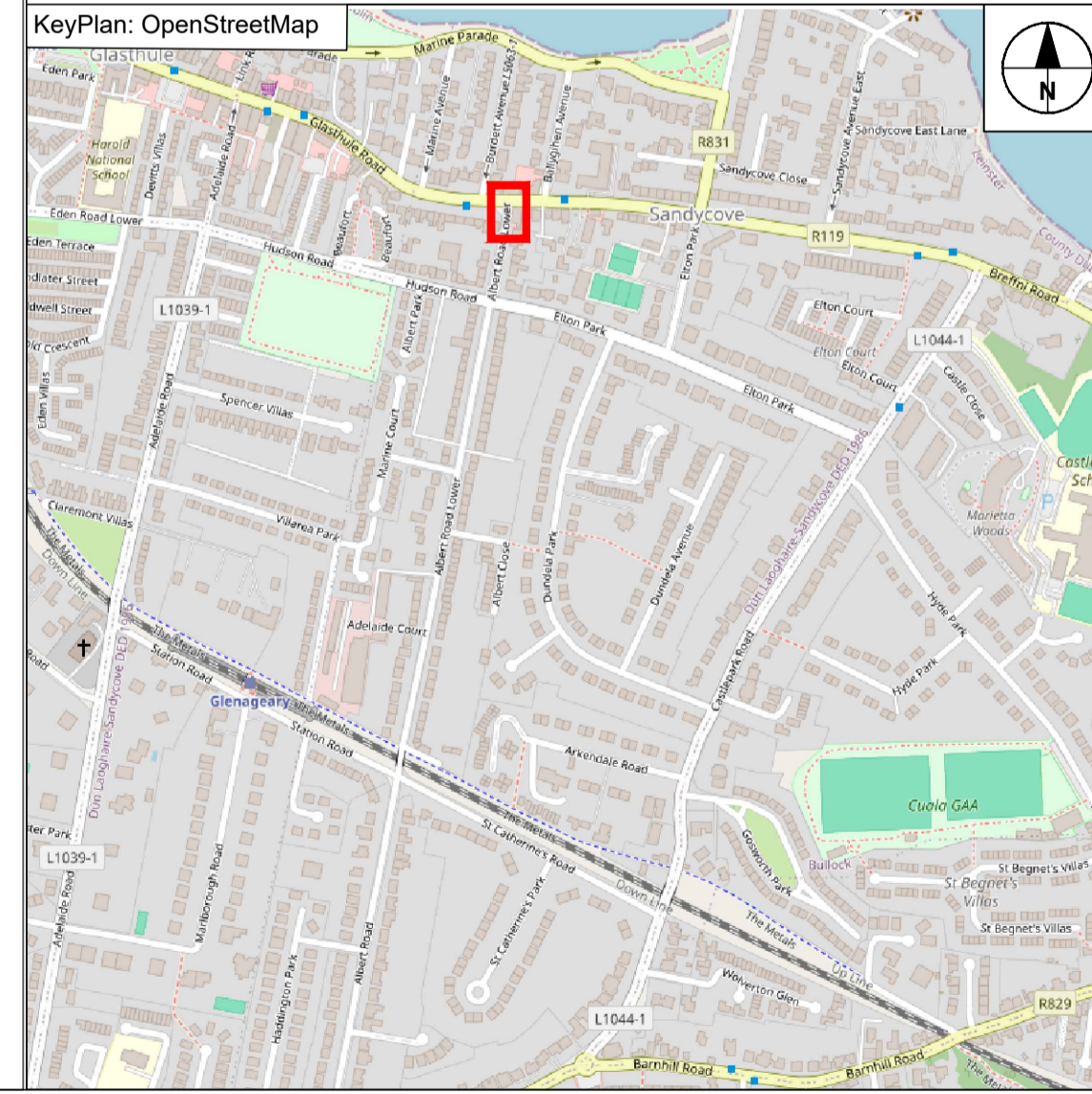
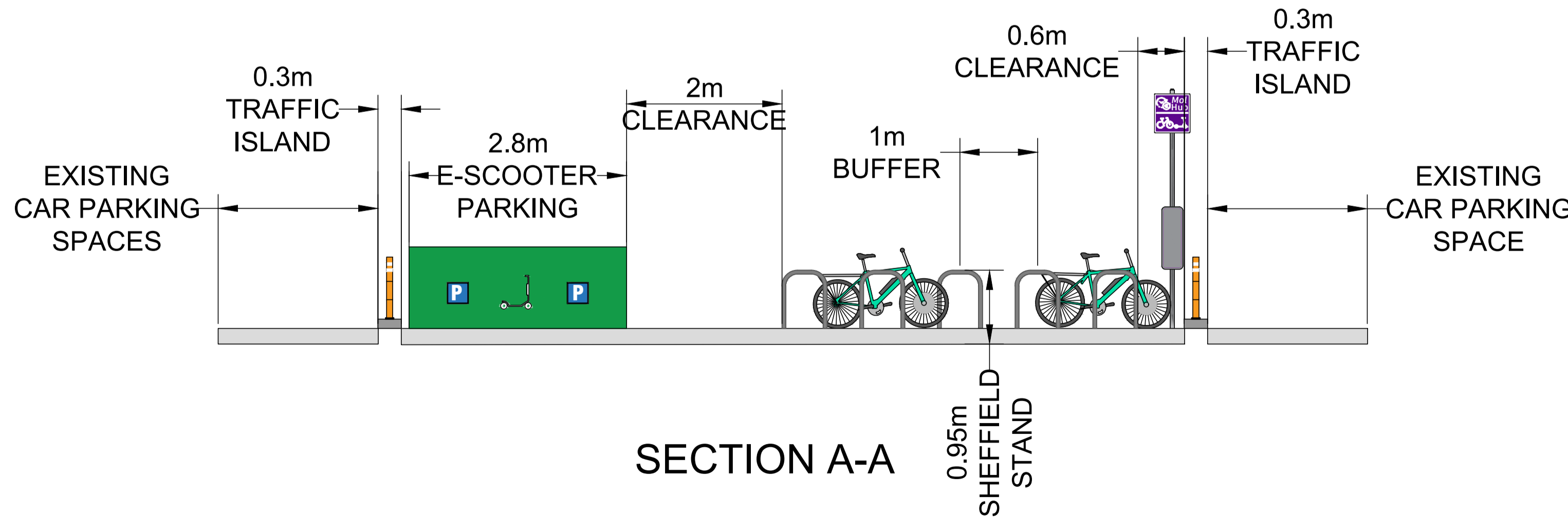
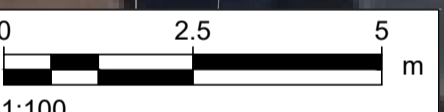
LEGEND:

- SITE EXTENTS
- PROPOSED SHEFFIELD BICYCLE STANDS
- PROPOSED SHEFFIELD BICYCLE STANDS WITH TAPPING RAILS
- PROPOSED SINGLE E-SCOOTER PARKING STAND
- PROPOSED INFORMATION POLE
- PROPOSED BOLLARD
- PROPOSED DROPPED KERB
- PROPOSED TRAFFIC ISLAND
- PROPOSED WHITE ROAD MARKINGS
- PROPOSED GREEN ROAD MARKINGS
- EXISTING ROAD MARKINGS TO BE RETAINED
- EXISTING ROAD MARKINGS TO BE REMOVED
- EXISTING FOOTPATH/TRAFFIC ISLAND
- EXISTING CARRIAGEWAY
- EXISTING KERB
- EXISTING DROPPED KERB
- EXISTING DRAINAGE CHANNEL
- EXISTING BOLLARD TO BE RETAINED
- EXISTING LIGHT COLUMN TO BE RETAINED
- EXISTING MANHOLE TO BE RETAINED
- EXISTING GULLY TO BE RETAINED
- EXISTING TICKET MACHINE TO BE RETAINED
- EXISTING TACTILE PAVING TO BE RETAINED
- EXISTING ROAD SIGN TO BE RELOCATED
- EXISTING ROAD SIGN NEW LOCATION
- PROPOSED LOCATION OF SITE NOTICE

NOTES:

1. THIS DRAWING IS BASED OFF OS MAPPING INFORMATION AND INFORMATION GATHERED ON SITE. ALL DIMENSIONS AND PROPOSALS SHOULD BE CHECKED ON SITE BY THE CONTRACTOR PRIOR TO COMMENCEMENT OF WORKS.
2. NO TOPOGRAPHICAL SURVEY WAS CARRIED OUT PRIOR TO DESIGN.
3. NO UTILITY SURVEY HAS BEEN CARRIED OUT. IT WILL BE THE RESPONSIBILITY OF THE CONTRACTOR TO CARRY OUT APPROPRIATE SURVEYS TO DETERMINE THE EXTENT OF UTILITIES.
4. INDICATIVE ROAD MARKINGS ARE SHOWN BASED ON OS MAPPING INFORMATION AND AERIAL IMAGERY. ROAD MARKING LAYOUT TO BE CHECKED AND CONFIRMED ON SITE BY THE CONTRACTOR.

C:\Users\mccom\OneDrive\Documents\AECOM\EU ACC\CI_EURI_(UK)_060686415_Mobility Hubs\Project Files\900-CAD_GIS\910 BIM-CAD\903_Dun Laoghaire Rathdown County Council\03_099_Albert Rd Lower\Drawings (CAD)\60686415-ACM-GEO_GA-03-099-DR-CR-0001.dwg
 © 2025 Microsoft Corporation © 2025 Maxar © CNES (2025) Distribution A



Disclaimer

a. © National Transport Authority (NTA) 2024. This drawing is confidential and the copyright in it is owned by NTA. This drawing must not be either loaned, copied or otherwise reproduced in whole or in part or used for any purpose without the prior permission of NTA.

b. This drawing is to be used for the design element identified in the titlebox. Other information shown is to be considered indicative only. The drawing is to be read in conjunction with all other relevant design drawings.

c. O.S. data used for plans are printed under © Talte Éireann - Surveying. All rights reserved. Licence Number CYAL50441785. All elevations are in metres and relate to OSI Geoid Model (OSGM15) Mean Head. All Co-ordinates are in Irish Transverse Mercator Grid (ITM) as defined by OSI active local GPS station.

d. Information concerning the position of apparatus shown on this drawing is based on drawings supplied by the utility owners and/or the utility works contractor, whilst every care has been taken in the preparation of this drawing, positions should be taken as approximate and are intended for general guidance only and no representation is made by the NTA as to the accuracy, completeness, sufficiency or otherness of this information and the position of the apparatus. The information contained herein does not purport to be comprehensive or final as the apparatus is subject to being altered and/or superseded. Recipients should not rely on this information. Any liabilities are hereby expressly disclaimed.

e. The information contained herein has been provided by the NTA but does not purport to be comprehensive or final. Recipients should not rely on the information. Neither the NTA nor any of its directors, officers, employees, agents, stakeholders or advisers make any representation or warranty as to, or accept any liability or responsibility in relation to, the adequacy, accuracy, reasonableness or completeness of the information provided as part of this document or any matter on which the information is based (including but not limited to loss or damage arising as a result of reliance by recipients on the information or any part of it). Any liabilities are hereby expressly disclaimed.



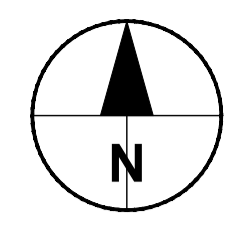
Rev	Date	Dm	Chk'd	App'd	Description
M01	06/03/2026	CB	RC	AP	ISSUED FOR PLANNING

Client

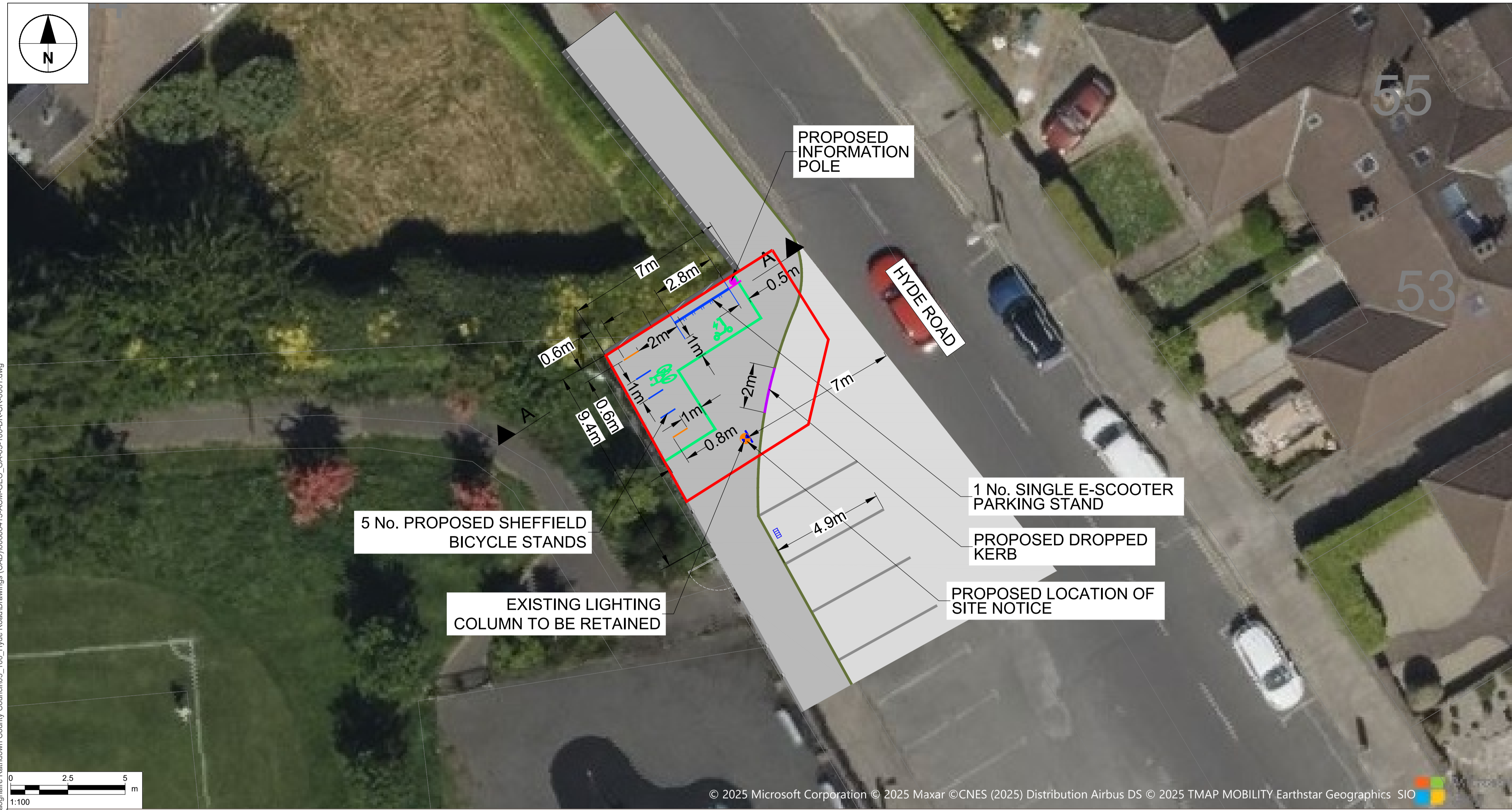
Engineering Designer

Programme Title NATIONAL MOBILITY HUBS PILOT			
Drawing Title SITE 99 - ALBERT ROAD LOWER/SANDYCOVE ROAD GENERAL ARRANGEMENT DÚN LAOGHAIRE-RATHDOWN COUNTY COUNCIL			
Drawing File Name 60686415-ACM-GEO_GA-03-099-DR-CR-0001	Sheet Number 1 of 1	Status S1	Rev M01

DO NOT SCALE USE FIGURED DIMENSIONS ONLY



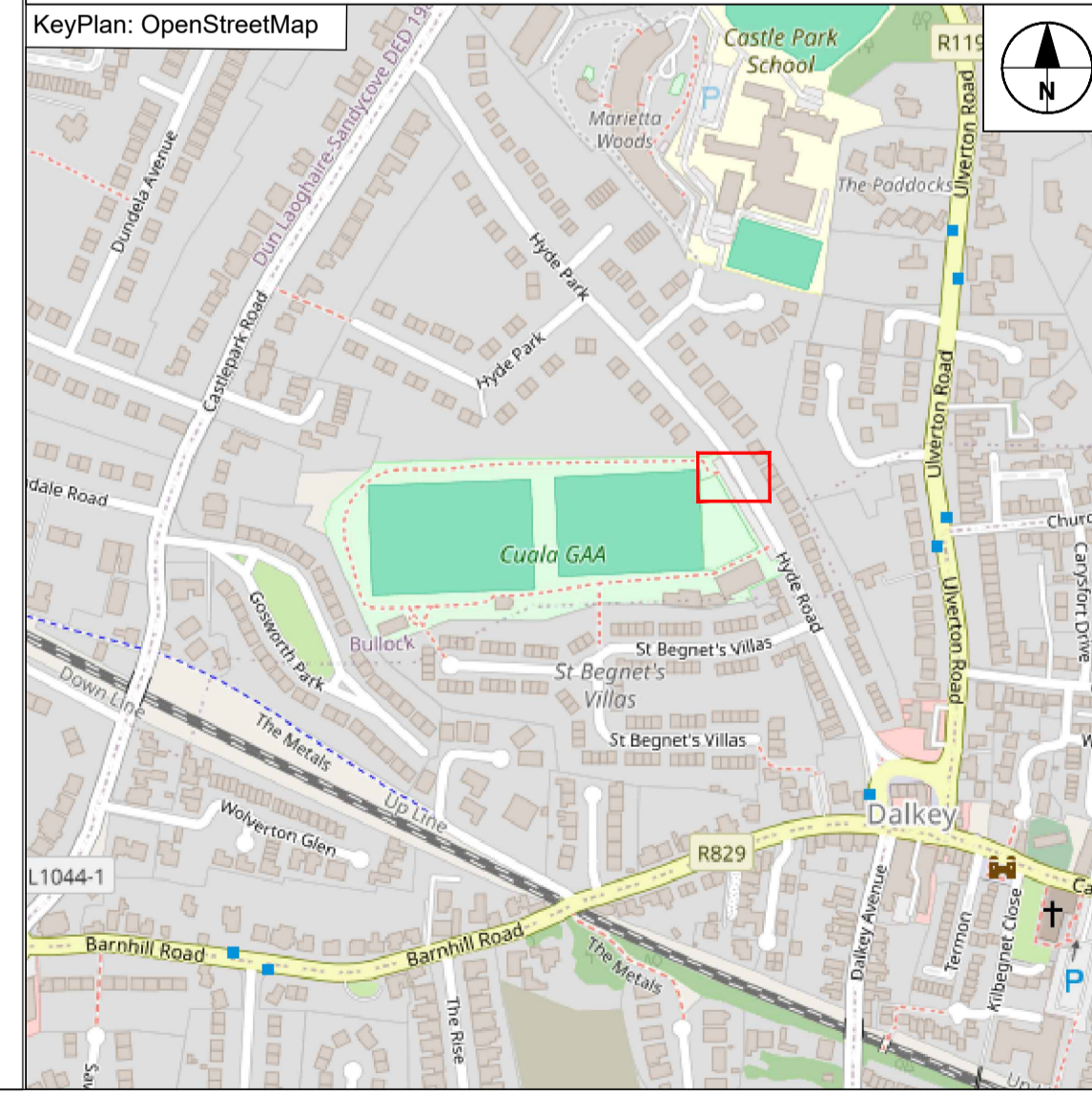
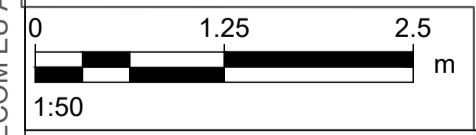
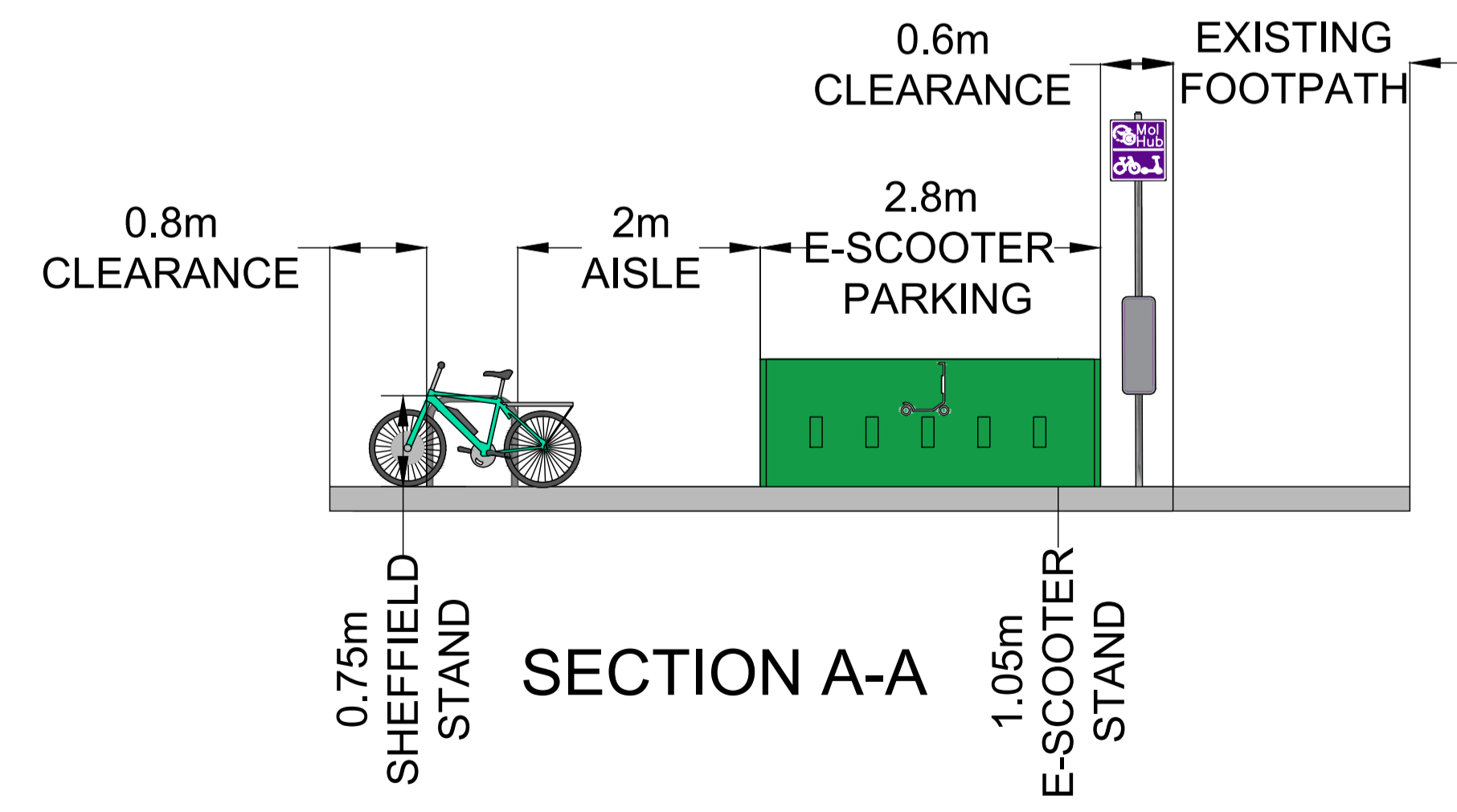
C:\Users\Baili\Documents\AECOM_EU\ACCC\CL_EUR1_(UK)_60686415_Mobility Hubs\Project Files\900-CAD_GIS\910 BIM-CAD\903_100_Hyde Road\Drawings (CAD)\60686415-ACM-GEO_GA-03-100-DR-CR-0001.dwg



© 2025 Microsoft Corporation © 2025 Maxar ©CNES (2025) Distribution Airbus DS © 2025 TMAP MOBILITY Earthstar Geographics SIO

- NOTES:**
1. THIS DRAWING IS BASED OFF OS MAPPING INFORMATION AND INFORMATION GATHERED ON SITE. ALL DIMENSIONS AND PROPOSALS SHOULD BE CHECKED ON SITE BY THE CONTRACTOR PRIOR TO COMMENCEMENT OF WORKS.
 2. NO TOPOGRAPHICAL SURVEY WAS CARRIED OUT PRIOR TO DESIGN.
 3. NO UTILITY SURVEY HAS BEEN CARRIED OUT. IT WILL BE THE RESPONSIBILITY OF THE CONTRACTOR TO CARRY OUT APPROPRIATE SURVEYS TO DETERMINE THE EXTENT OF UTILITIES.
 4. INDICATIVE ROAD MARKINGS ARE SHOWN BASED ON OS MAPPING INFORMATION AND AERIAL IMAGERY. ROAD MARKING LAYOUT TO BE CHECKED AND CONFIRMED ON SITE BY THE CONTRACTOR.

- LEGEND:**
- SITE EXTENTS
 - PROPOSED SHEFFIELD BICYCLE STANDS
 - PROPOSED SHEFFIELD BICYCLE STANDS WITH TAPPING RAILS
 - PROPOSED SINGLE E-SCOOTER PARKING STAND
 - PROPOSED INFORMATION POLE
 - PROPOSED DROPPED KERB
 - PROPOSED GREEN ROAD MARKINGS
 - EXISTING ROAD MARKINGS TO BE RETAINED
 - EXISTING FOOTPATH/TRAFFIC ISLAND
 - EXISTING CARRIAGEWAY
 - EXISTING WALL
 - EXISTING KERB
 - EXISTING FENCE
 - EXISTING ROAD SIGN TO BE RETAINED
 - EXISTING GULLY TO BE RETAINED
 - EXISTING GATE
 - PROPOSED LOCATION OF SITE NOTICE



Disclaimer

a. © National Transport Authority (NTA) 2024. This drawing is confidential and the copyright in it is owned by NTA. This drawing must not be either loaned, copied or otherwise reproduced in whole or in part or used for any purpose without the prior permission of NTA.

b. This drawing is to be used for the design element identified in the titlebox. Other information shown is to be considered indicative only. The drawing is to be read in conjunction with all other relevant design drawings.

c. O.S. data used for plans are printed under © Talte Eireann - Surveying. All rights reserved. Licence Number CYAL50441785. All elevations are in metres and relate to OSI Geoid Model (OSGM15) Mean Head. All Co-ordinates are in Irish Transverse Mercator Grid (ITM) as defined by OSI active local GPS station.

d. Information concerning the position of apparatus shown on this drawing is based on drawings supplied by the utility owners and/or the utility works contractor, whilst every care has been taken in the preparation of this drawing, positions should be taken as approximate and are intended for general guidance only and no representation is made by the NTA as to the accuracy, completeness, sufficiency or otherwise of this information. The information is to be read in conjunction with all other relevant design drawings.

e. The information contained herein has been provided by the NTA but does not purport to be comprehensive or final. Recipients should not rely on the information. Neither the NTA nor any of its directors, officers, employees, agents, stakeholders or advisers make any representation or warranty as to, or accept any liability or responsibility in relation to, the adequacy, accuracy, reasonableness or completeness of the information provided as part of this document or any matter on which the information is based (including but not limited to loss or damage arising as a result of reliance by recipients on the information or any part of it). Any liabilities are hereby expressly disclaimed.

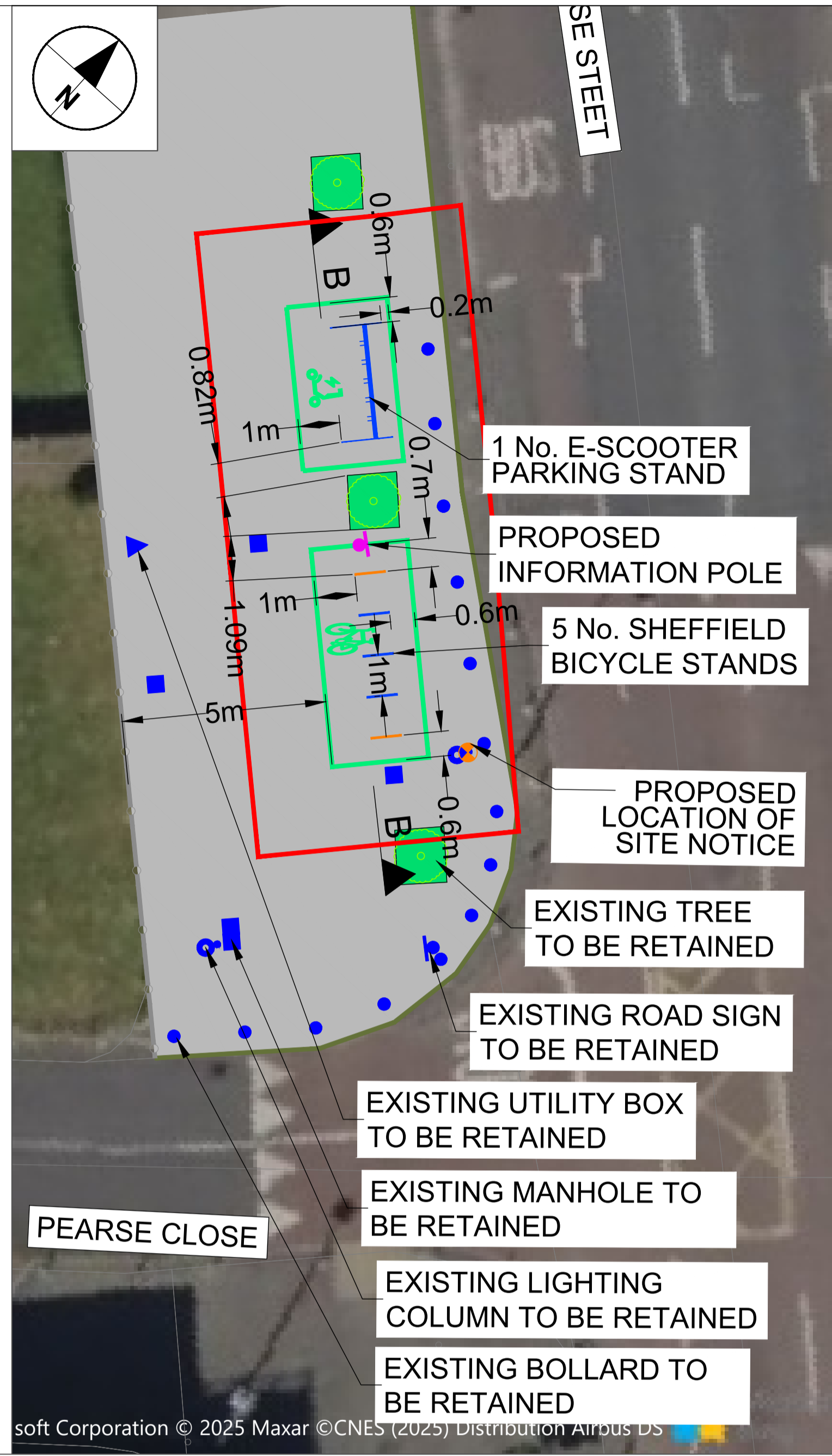
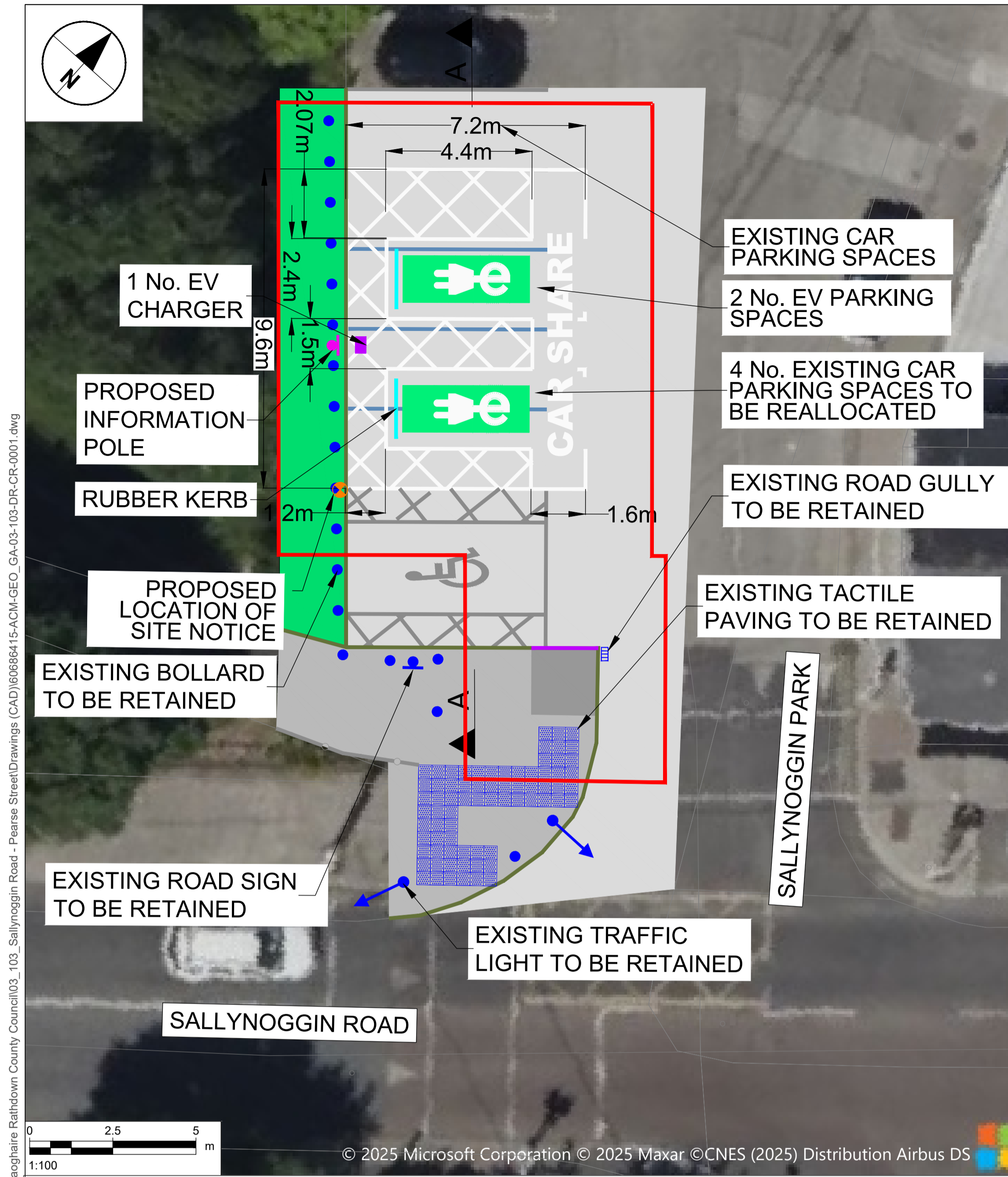
Project Ireland 2040
Building Ireland's Future

Rev	Date	Drn	Chk'd	App'd	Description
M01	06/03/2026	CB	RC	AP	ISSUED FOR PLANNING
M02	24/04/2026	CB	RC	AP	ISSUED FOR PLANNING

Client		Engineering Designer	
Date	Scale	Drawn	Checked
24/04/2026	1:100 @ A1 1:200 @ A3	CB	RC
Phase	STATUTORY PROCESS		
Approved	AP		

Programme Title			
NATIONAL MOBILITY HUBS PILOT			
Drawing Title			
SITE 100 - HYDE ROAD, DALKEY GENERAL ARRANGEMENT DÚN LAOGHAIRE-RATHDOWN COUNTY COUNCIL			
Drawing File Name	Sheet Number	Status	Rev
60686415-ACM-GEO_GA-03-100-DR-CR-0001	1 of 1	S1	M02

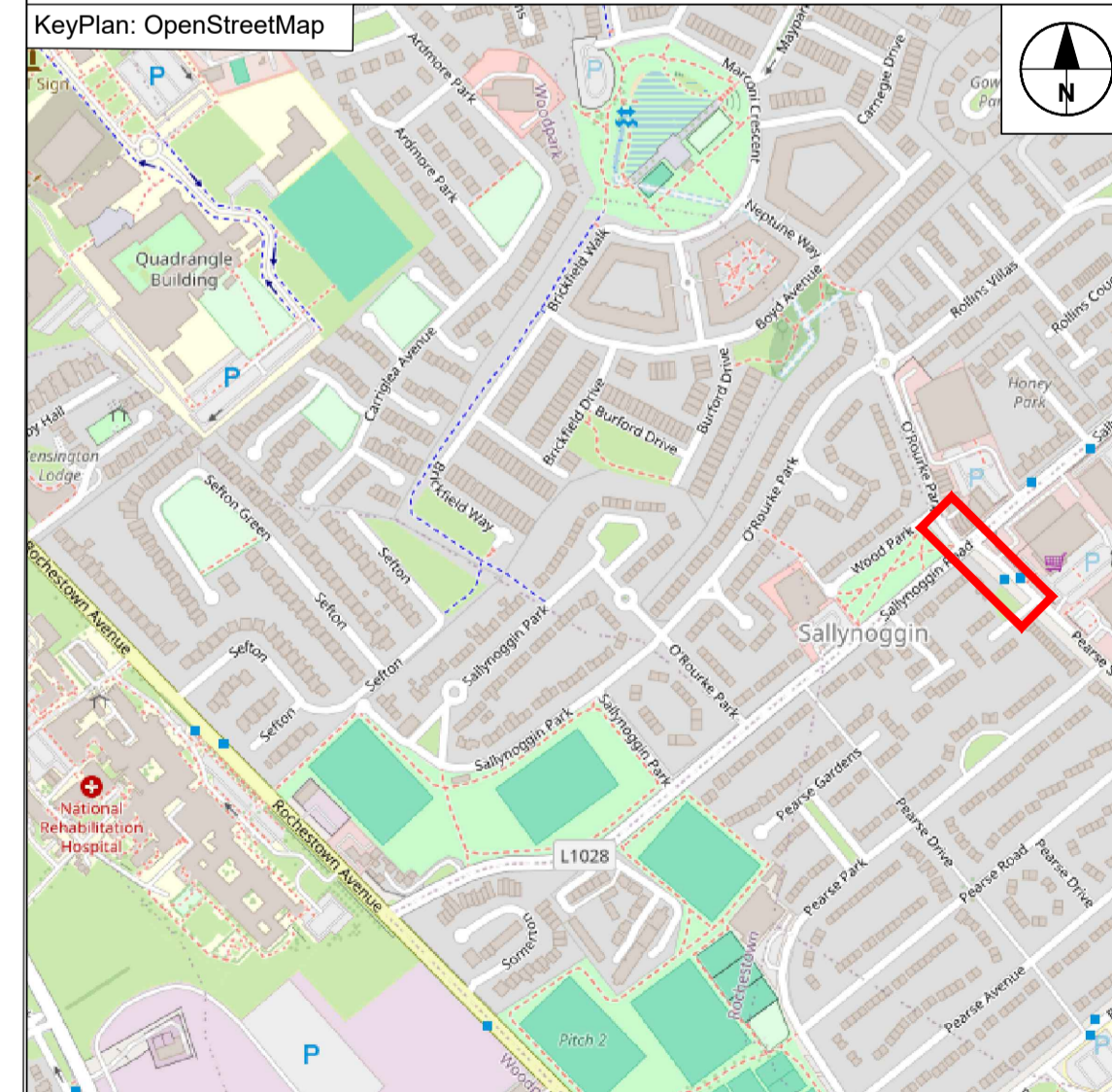
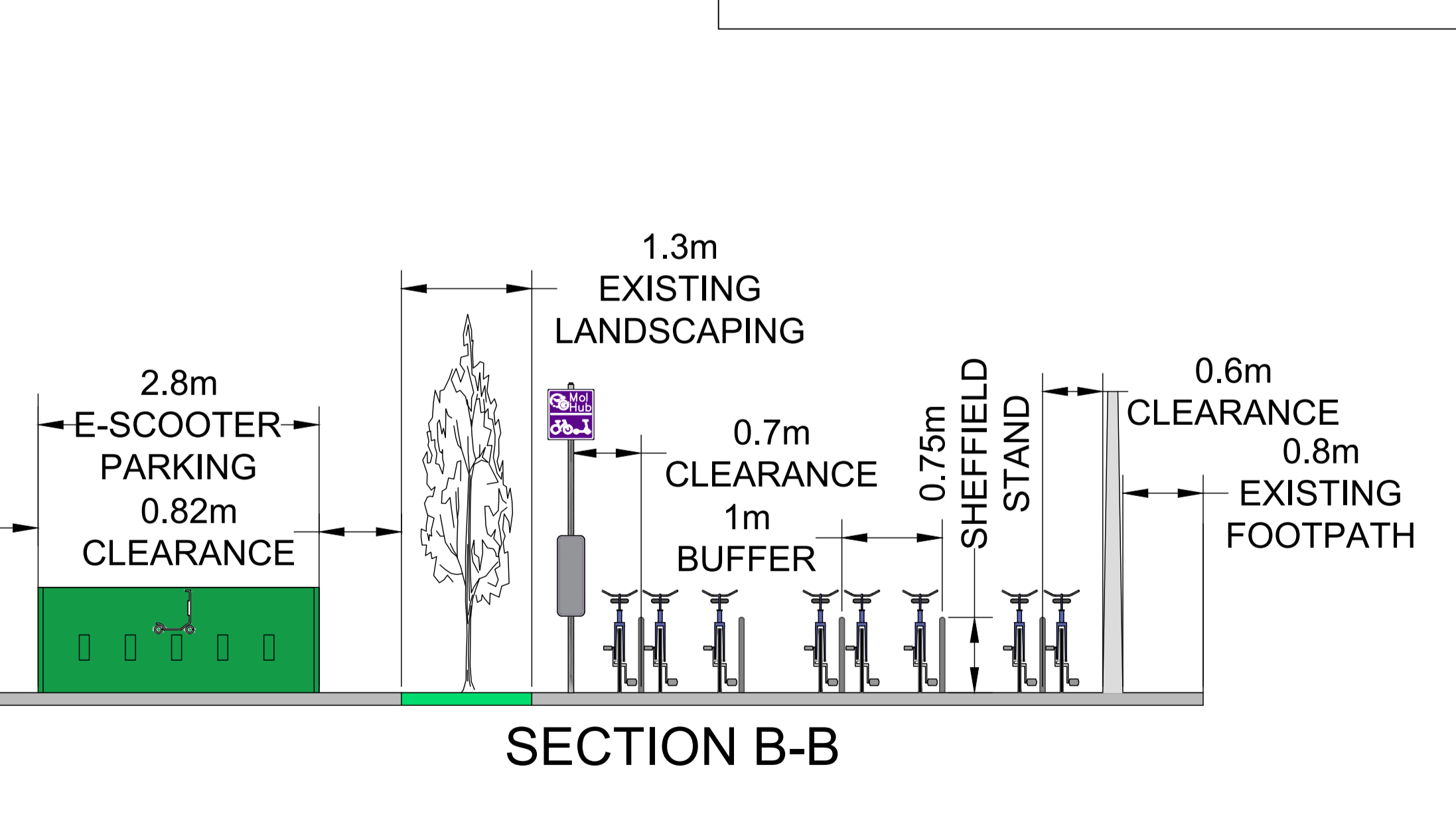
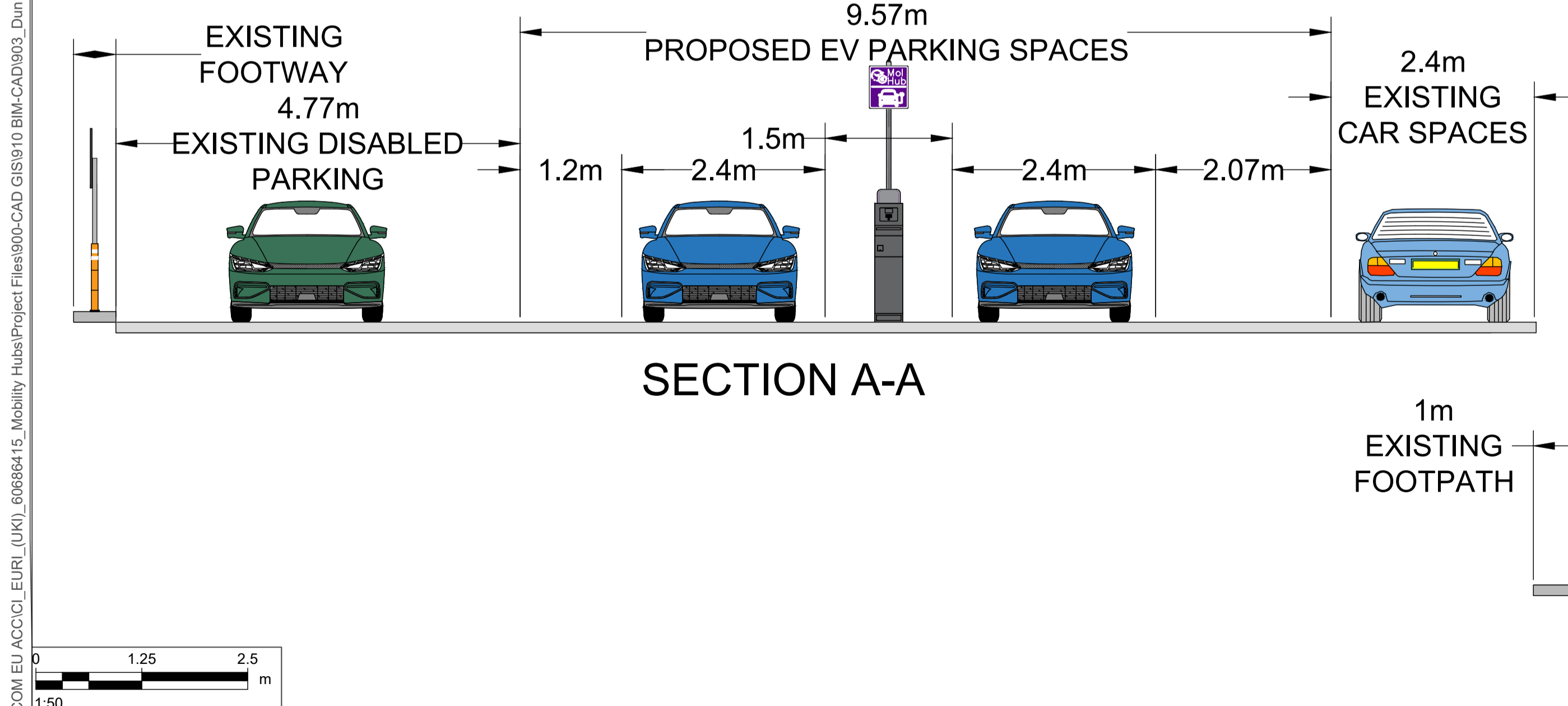
DO NOT SCALE USE FIGURED DIMENSIONS ONLY



LEGEND:

- SITE EXTENTS
- PROPOSED DROPPED KERB
- PROPOSED RUBBER KERB
- PROPOSED SHEFFIELD BICYCLE STAND
- PROPOSED SHEFFIELD BICYCLE STANDS WITH TAPPING RAILS
- PROPOSED SINGLE E-SCOOTER PARKING STAND
- PROPOSED INFORMATION POLE
- PROPOSED ELECTRIC VEHICLE CHARGING STATION
- PROPOSED COLOUR SURFACING
- PROPOSED WHITE ROAD MARKINGS
- PROPOSED GREEN ROAD MARKINGS
- EXISTING ROAD MARKINGS TO BE REMOVED
- EXISTING ROAD MARKINGS TO BE RETAINED
- EXISTING FOOTPATH/TRAFFIC ISLAND
- EXISTING CARRIAGEWAY
- EXISTING LANDSCAPING
- EXISTING KERB
- EXISTING DROPPED KERB
- EXISTING FENCE
- EXISTING ROAD SIGN TO BE RETAINED
- EXISTING BOLLARD TO BE RETAINED
- EXISTING LIGHT COLUMN TO BE RETAINED
- EXISTING TRAFFIC LIGHT TO BE RETAINED
- EXISTING MANHOLE TO BE RETAINED
- EXISTING GULLY TO BE RETAINED
- ▲ EXISTING UTILITY BOX TO BE RETAINED
- EXISTING TREE TO BE RETAINED
- EXISTING TACTILE PAVING TO BE RETAINED
- PROPOSED SITE NOTICE

- NOTES:**
- THIS DRAWING IS BASED OFF OS MAPPING INFORMATION AND INFORMATION GATHERED ON SITE. ALL DIMENSIONS AND PROPOSALS SHOULD BE CHECKED ON SITE BY THE CONTRACTOR PRIOR TO COMMENCEMENT OF WORKS.
 - NO TOPOGRAPHICAL SURVEY WAS CARRIED OUT PRIOR TO DESIGN.
 - NO UTILITY SURVEY HAS BEEN CARRIED OUT. IT WILL BE THE RESPONSIBILITY OF THE CONTRACTOR TO CARRY OUT APPROPRIATE SURVEYS TO DETERMINE THE EXTENT OF UTILITIES.
 - INDICATIVE ROAD MARKINGS ARE SHOWN BASED ON OS MAPPING INFORMATION AND AERIAL IMAGERY. ROAD MARKING LAYOUT TO BE CHECKED AND CONFIRMED ON SITE BY THE CONTRACTOR.



Disclaimer

a. © National Transport Authority (NTA) 2024. This drawing is confidential and the copyright in it is owned by NTA. This drawing must not be either loaned, copied or otherwise reproduced in whole or in part or used for any purpose without the prior permission of NTA.

b. This drawing is to be used for the design element identified in the titleblock. Other information shown is to be considered indicative only. The drawing is to be read in conjunction with all other relevant design drawings.

c. O.S. data used for plans are printed under © Talte Éireann - Surveying. All rights reserved. Licence Number CYAL50441785. All elevations are in metres and relate to OSI Geoid Model (OSGM15) Mean Head. All Co-ordinates are in Irish Transverse Mercator Grid (ITM) as defined by OSI active local GPS station.

d. Information concerning the position of apparatus shown on this drawing is based on drawings supplied by the utility owners and/or the utility works contractor, whilst every care has been taken in the preparation of this drawing, positions should be taken as approximate and are intended for general guidance only and no representation is made by the NTA as to the accuracy, completeness, sufficiency or otherness of this drawing and the position of the apparatus. The information contained herein does not purport to be comprehensive or final as the apparatus is subject to being altered and/or superceded. Recipients should not rely on this information. Any liabilities are hereby expressly disclaimed.

e. The information contained herein has been provided by the NTA but does not purport to be comprehensive or final. Recipients should not rely on the information. Neither the NTA nor any of its directors, officers, employees, agents, stakeholders or advisers make any representation or warranty as to, or accept any liability or responsibility in relation to, the adequacy, accuracy, reasonableness or completeness of the information provided as part of this document or any matter on which the information is based (including but not limited to loss or damage arising as a result of reliance by recipients on the information or any part of it). Any liabilities are hereby expressly disclaimed.



Rev	Date	Drn	Chk'd	App'd	Description
M01	06/03/2026	CB	RC	AP	ISSUED FOR PLANNING
M02	24/04/2026	CB	RC	AP	ISSUED FOR PLANNING

Client
Comhairle Contae County Council / Oideas Náisiúnta Iompar / National Transport Authority

Engineering Designer
AECOM

Date 24/04/2026 **Scale** 1:100 @ A1, 1:200 @ A3 **Drawn** CB **Checked** RC **Approved** AP

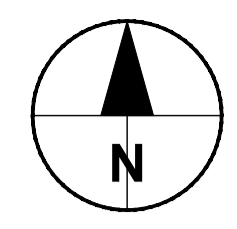
Phase STATUTORY PROCESS

Programme Title
NATIONAL MOBILITY HUBS PILOT

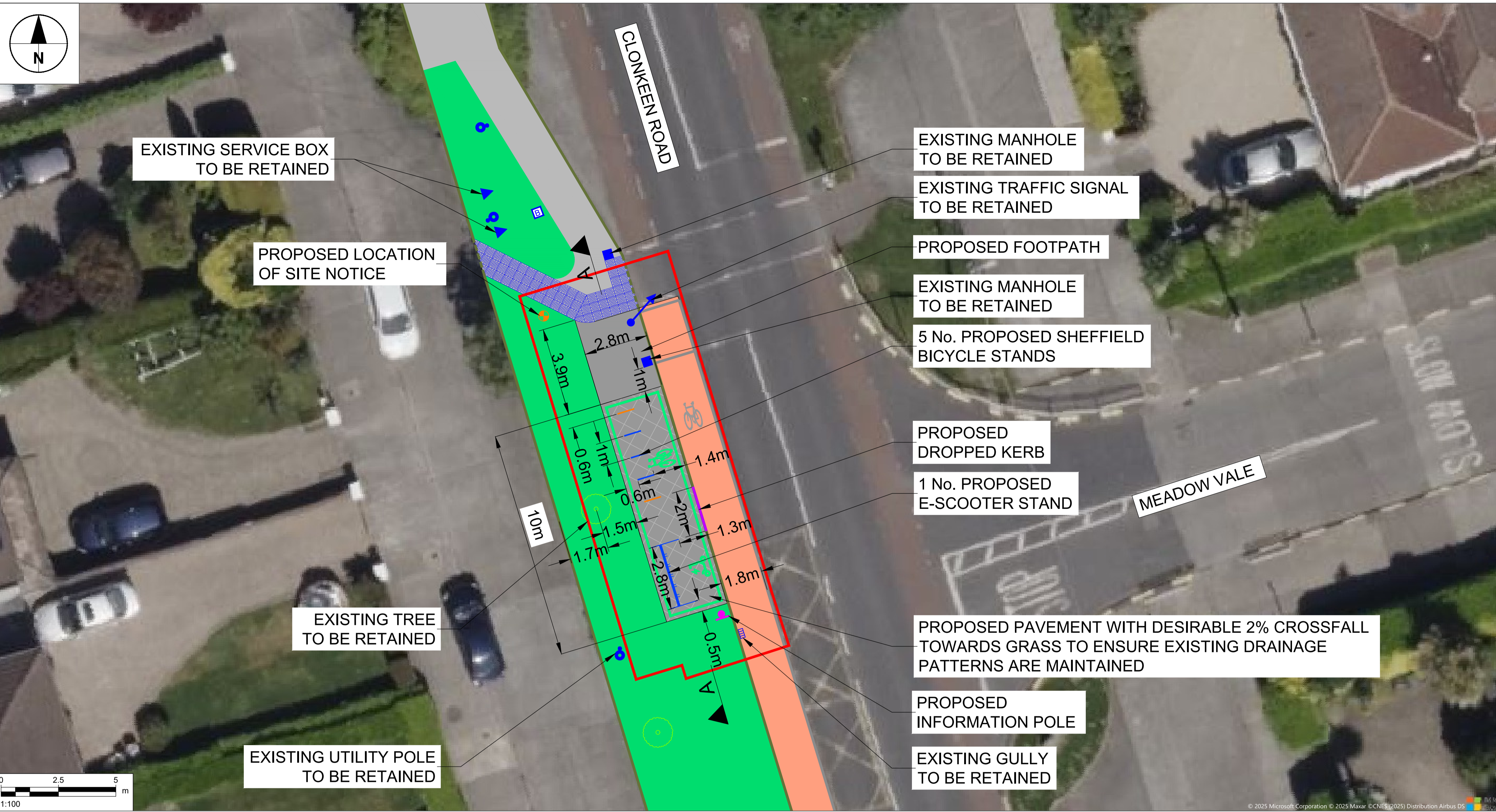
Drawing Title
SITE 103 - SALLYNOGGIN ROAD / PEARSE STREET
GENERAL ARRANGEMENT
DÚN LAOGHAIRE-RATHDOWN COUNTY COUNCIL

Drawing File Name 60686415-ACM-GEO_GA-03-103-DR-CR-0001

Sheet Number 1 of 1 **Status** S1 **Rev** M02

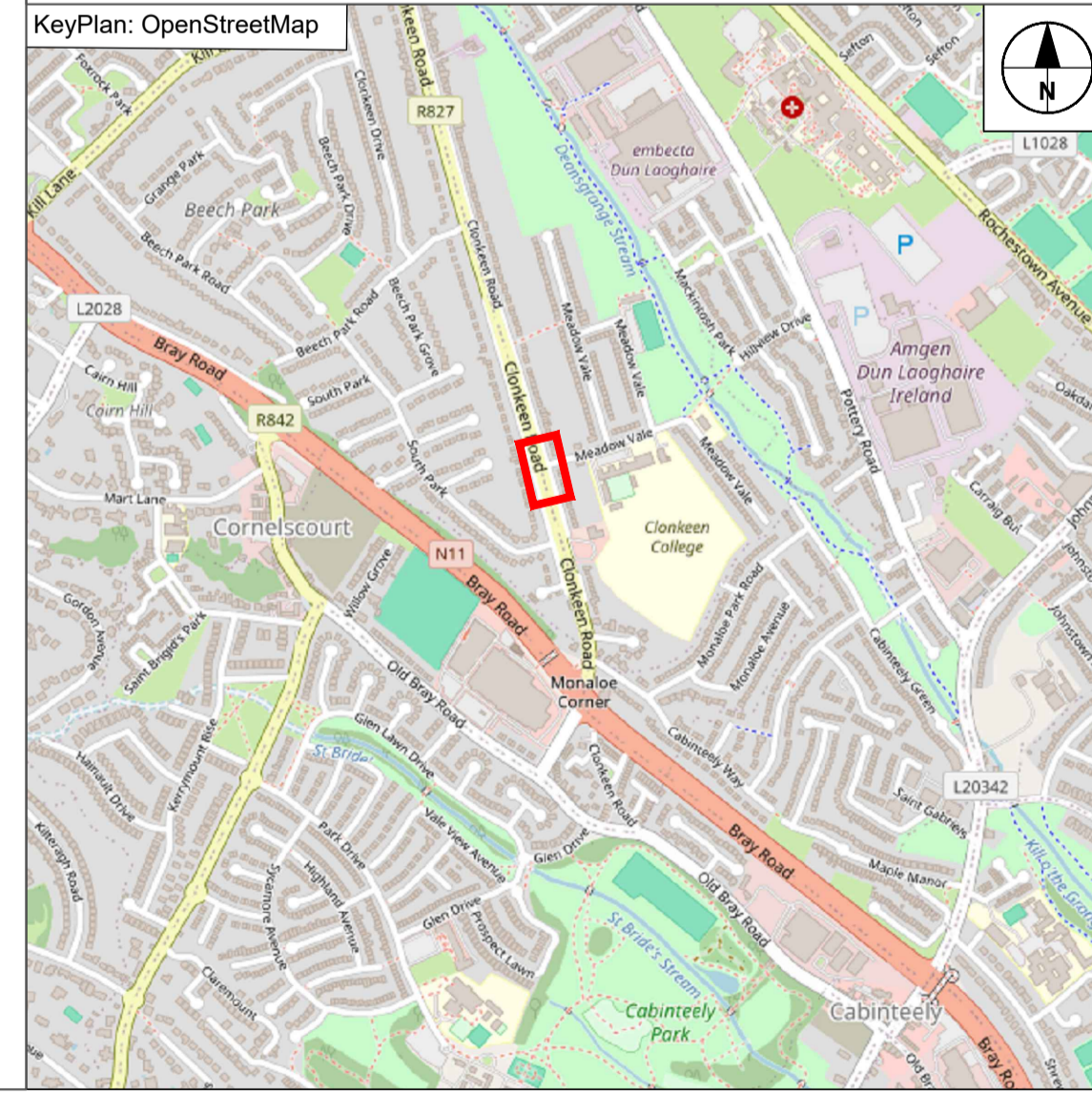
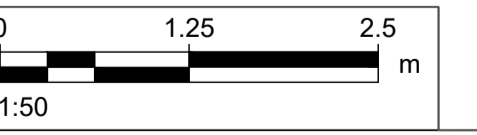
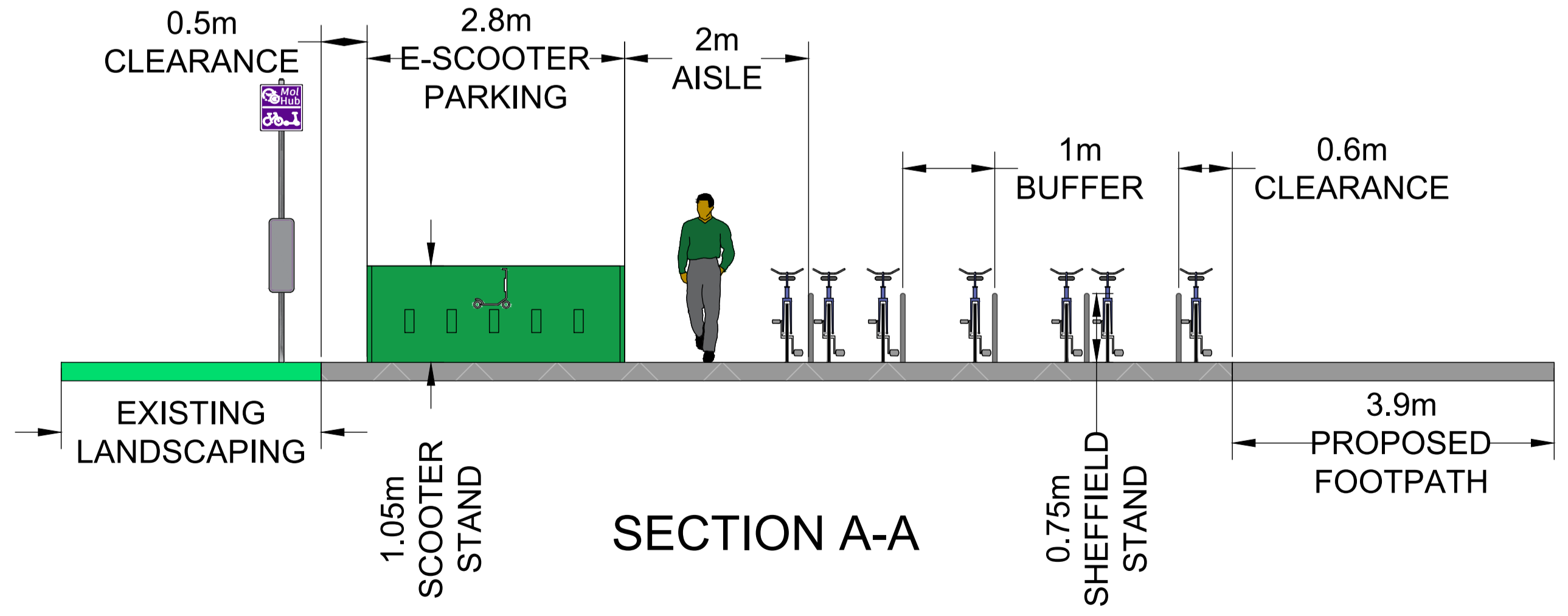
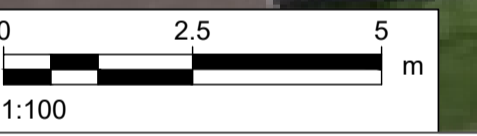


C:\Users\Bailin\OneDrive\Work\Projects\108_Clonkeen Road Meadow Vale\Drawings\CAD\60686415-ACM-GEO-GA-03-108-DR-CR-0001.dwg



- NOTES:**
1. THIS DRAWING IS BASED OFF OS MAPPING INFORMATION AND INFORMATION GATHERED ON SITE. ALL DIMENSIONS AND PROPOSALS SHOULD BE CHECKED ON SITE BY THE CONTRACTOR PRIOR TO COMMENCEMENT OF WORKS.
 2. NO TOPOGRAPHICAL SURVEY WAS CARRIED OUT PRIOR TO DESIGN.
 3. NO UTILITY SURVEY HAS BEEN CARRIED OUT. IT WILL BE THE RESPONSIBILITY OF THE CONTRACTOR TO CARRY OUT APPROPRIATE SURVEYS TO DETERMINE THE EXTENT OF UTILITIES.
 4. INDICATIVE ROAD MARKINGS ARE SHOWN BASED ON OS MAPPING INFORMATION AND AERIAL IMAGERY. ROAD MARKING LAYOUT TO BE CHECKED AND CONFIRMED ON SITE BY THE CONTRACTOR.

- LEGEND:**
- SITE EXTENTS
 - PROPOSED SHEFFIELD BICYCLE STANDS
 - PROPOSED SHEFFIELD BICYCLE STANDS WITH TAPPING RAILS
 - PROPOSED SINGLE E-SCOOTER PARKING STAND
 - PROPOSED INFORMATION POLE
 - PROPOSED DROPPED KERB
 - PROPOSED GREEN ROAD MARKINGS
 - PROPOSED PAVEMENT
 - PROPOSED FOOTPATH
 - EXISTING FOOTPATH
 - EXISTING LANDSCAPING
 - EXISTING KERB
 - EXISTING DROPPED KERB
 - EXISTING ROAD SIGN TO BE RETAINED
 - EXISTING LIGHT COLUMN TO BE RETAINED
 - EXISTING UTILITY BOX TO BE RETAINED
 - EXISTING MANHOLE TO BE RETAINED
 - EXISTING GULLY TO BE RETAINED
 - EXISTING TACTILE PAVING TO BE RETAINED
 - EXISTING TRAFFIC LIGHT TO BE RETAINED
 - EXISTING TREE TO BE RETAINED
 - PROPOSED LOCATION OF SITE NOTICE



Disclaimer

a. © National Transport Authority (NTA) 2024. This drawing is confidential and the copyright in it is owned by NTA. This drawing must not be either loaned, copied or otherwise reproduced in whole or in part or used for any purpose without the prior permission of NTA.

b. This drawing is to be used for the design element identified in the title block. Other information shown is to be considered indicative only. The drawing is to be read in conjunction with all other relevant design drawings.

c. O.S. data used for plans are printed under © Talte Éireann - Surveying. All rights reserved. Licence Number CYAL50441785. All elevations are in metres and relate to OSi Geoid Model (OSGM15) Mean Head. All Co-ordinates are in Irish Transverse Mercator Grid (ITM) as defined by OSI active local GPS station.

d. Information concerning the position of apparatus shown on this drawing is based on drawings supplied by the utility owners and/or the utility works contractor, whilst every care has been taken in the preparation of this drawing, positions should be taken as approximate and are intended for general guidance only and no representation is made by the NTA as to the accuracy, completeness, sufficiency or otherwise of the information provided as part of this document or any matter on which the information is based (including but not limited to loss or damage arising as a result of reliance by recipients on the information or any part of it). Any liabilities are hereby expressly disclaimed.

e. The information contained herein has been provided by the NTA but does not purport to be comprehensive or final. Recipients should not rely on the information. Neither the NTA nor any of its directors, officers, employees, agents, stakeholders or advisers make any representation or warranty as to, or accept any liability or responsibility in relation to, the adequacy, accuracy, reasonableness or completeness of the information provided as part of this document or any matter on which the information is based (including but not limited to loss or damage arising as a result of reliance by recipients on the information or any part of it). Any liabilities are hereby expressly disclaimed.



Rev	Date	Drm	Chk'd	App'd	Description
M01	06/03/2026	CB	RC	AP	ISSUED FOR PLANNING
M02	24/04/2026	CB	RC	AP	ISSUED FOR PLANNING

Client

Date: 24/04/2026

Scale: 1:100 @ A1, 1:200 @ A3

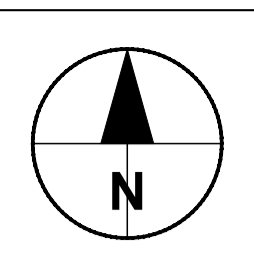
Phase: STATUTORY PROCESS

Engineering Designer

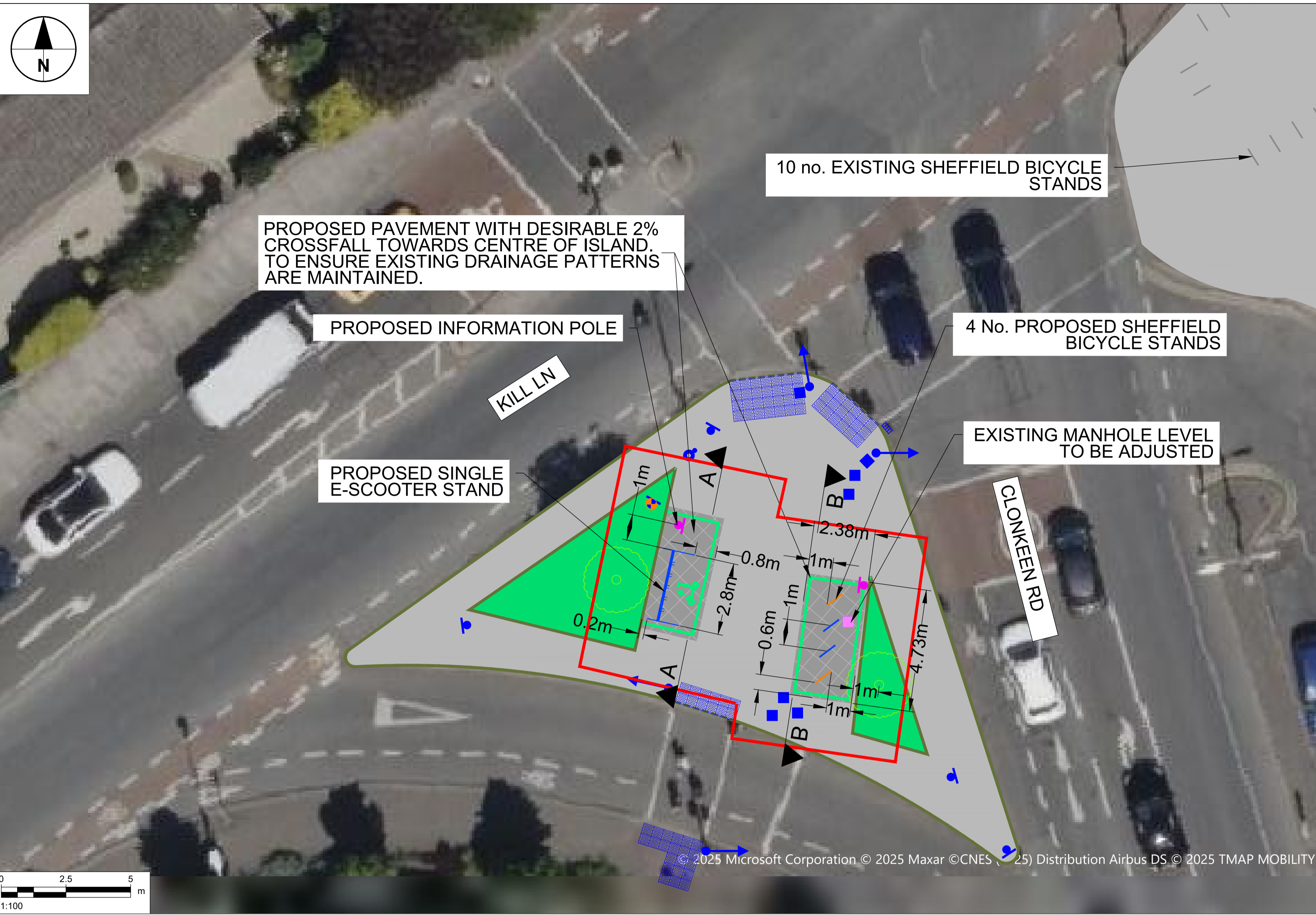
Drawn: CB, Checked: RC, Approved: AP

Programme Title			
NATIONAL MOBILITY HUBS PILOT			
Drawing Title			
SITE 108 - CLONKEEN ROAD / MEADOW VALE GENERAL ARRANGEMENT DÚN LAOGHAIRE-RATHDOWN COUNTY COUNCIL			
Drawing File Name	Sheet Number	Status	Rev
60686415-ACM-GEO_GA-03-108-DR-CR-0001	1 of 1	S1	M02

DO NOT SCALE USE FIGURED DIMENSIONS ONLY

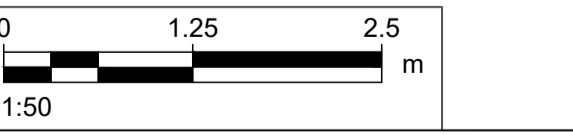
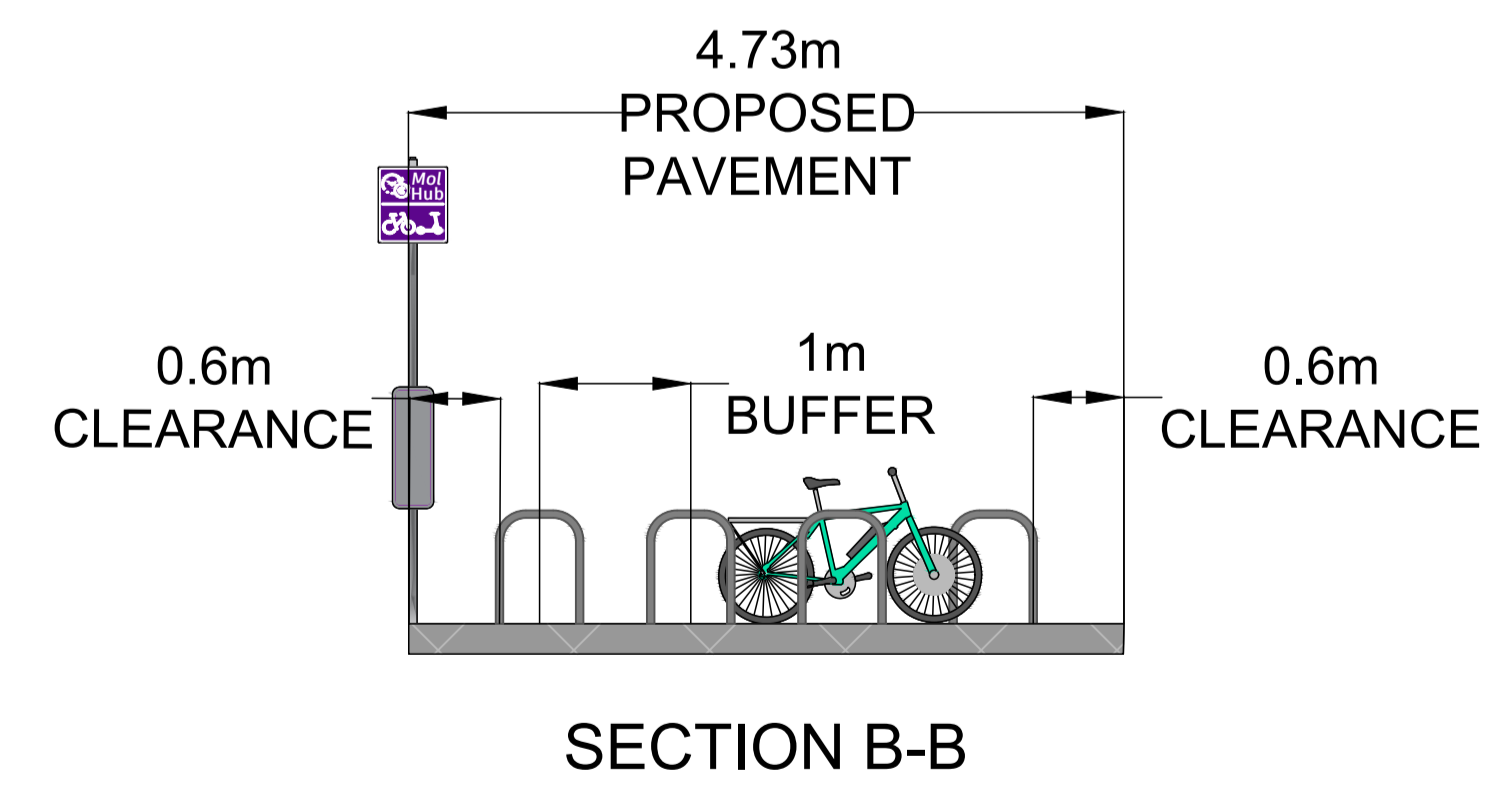
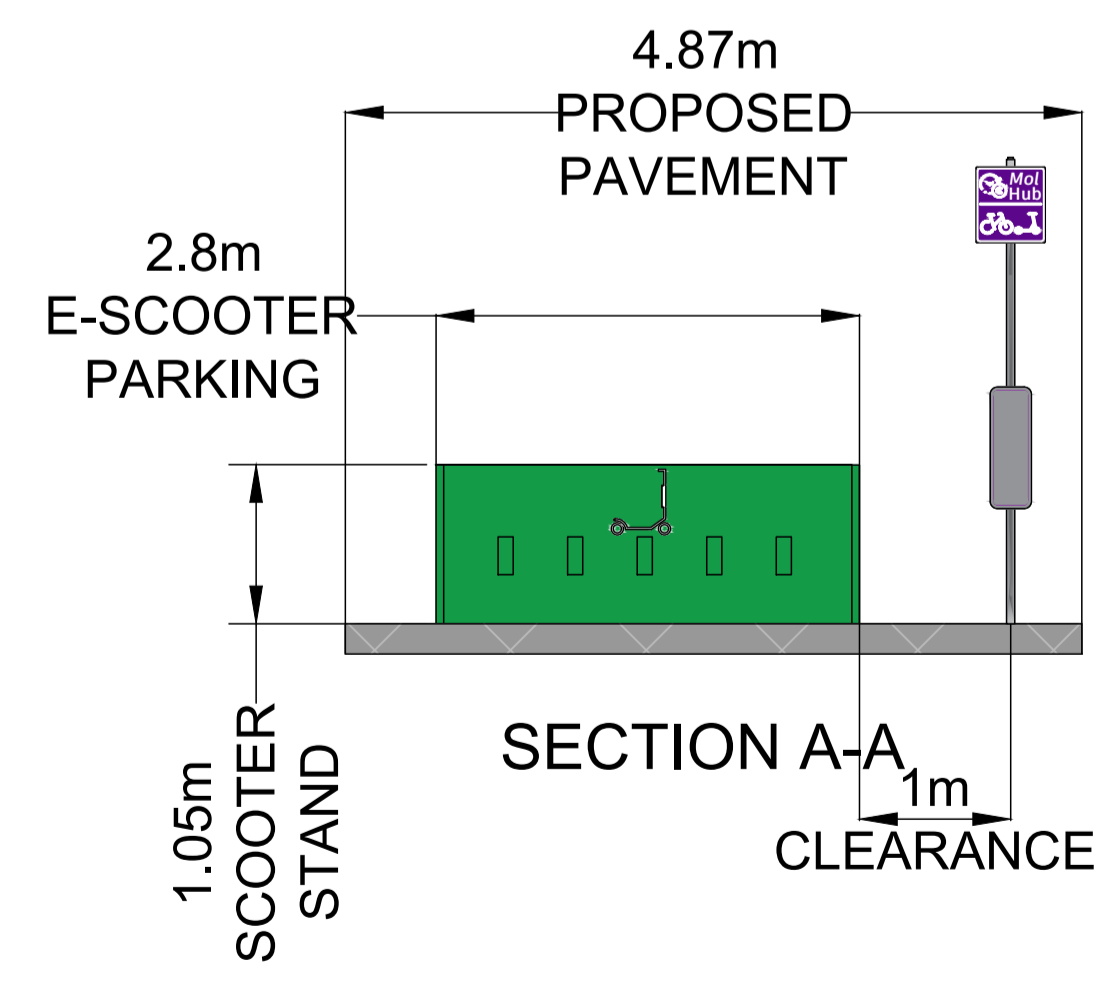


C:\Users\Chloe.ZD\Documents\AECOM\EU ACCO\15_Mobility Hubs\Project Files\900-CAD GIS\910 BIM-CAD\903_Dun Laoghaire Rathdown County Council\03_109_Clonkeen Road Kill Lane\Drawings (CAD)\60686415-ACM-GEO_GA-03-109-DR-CR-0001.dwg



- LEGEND:**
- SITE EXTENTS
 - PROPOSED SHEFFIELD BICYCLE STAND
 - PROPOSED SHEFFIELD BICYCLE STANDS WITH TAPPING RAILS
 - PROPOSED E-SCOOTER PARKING SINGLE UNIT
 - PROPOSED INFORMATION POLE
 - PROPOSED LOCATION OF SITE NOTICE
 - PROPOSED GREEN ROAD MARKINGS
 - EXISTING FOOTPATH
 - EXISTING LANDSCAPING
 - - - EXISTING DROPPED KERB
 - EXISTING KERB
 - T EXISTING ROAD SIGN TO BE RETAINED
 - EXISTING MANHOLE TO BE RETAINED
 - EXISTING LIGHT COLUMN TO BE RETAINED
 - ▶ EXISTING TRAFFIC LIGHT TO BE RETAINED
 - EXISTING MANHOLE TO BE RETAINED
 - EXISTING MANHOLE LEVEL TO BE ADJUSTED
 - EXISTING GULLY TO BE RETAINED
 - EXISTING TACTILE PAVING TO BE RETAINED
 - EXISTING SHEFFIELD BICYCLE STAND
 - EXISTING TREE TO BE RETAINED

- NOTES:**
1. THIS DRAWING IS BASED OFF OS MAPPING INFORMATION AND INFORMATION GATHERED ON SITE. ALL DIMENSIONS AND PROPOSALS SHOULD BE CHECKED ON SITE BY THE CONTRACTOR PRIOR TO COMMENCEMENT OF WORKS.
 2. NO TOPOGRAPHICAL SURVEY WAS CARRIED OUT PRIOR TO DESIGN.
 3. NO UTILITY SURVEY HAS BEEN CARRIED OUT. IT WILL BE THE RESPONSIBILITY OF THE CONTRACTOR TO CARRY OUT APPROPRIATE SURVEYS TO DETERMINE THE EXTENT OF UTILITIES.
 4. INDICATIVE ROAD MARKINGS ARE SHOWN BASED ON OS MAPPING INFORMATION AND AERIAL IMAGERY. ROAD MARKING LAYOUT TO BE CHECKED AND CONFIRMED ON SITE BY THE CONTRACTOR.



Disclaimer

a. © National Transport Authority (NTA) 2024. This drawing is confidential and the copyright in it is owned by NTA. This drawing must not be either loaned, copied or otherwise reproduced in whole or in part or used for any purpose without the prior permission of NTA.

b. This drawing is to be used for the design element identified in the titleblock. Other information shown is to be considered indicative only. The drawing is to be read in conjunction with all other relevant design drawings.

c. O.S. data used for plans are printed under © Talte Éireann - Surveying. All rights reserved. Licence Number CYAL50441785. All elevations are in metres and relate to OSI Geoid Model (OSGM15) Mean Head. All Co-ordinates are in Irish Transverse Mercator Grid (ITM) as defined by OSI active local GPS station.

d. Information concerning the position of apparatus shown on this drawing is based on drawings supplied by the utility owners and/or the utility works contractor, whilst every care has been taken in the preparation of this drawing, positions should be taken as approximate and are intended for general guidance only and no representation is made by the NTA as to the accuracy, completeness, sufficiency or otherwise of this information and the position of the apparatus. The information contained herein does not purport to be comprehensive or final as the apparatus is subject to being altered and/or superseded. Recipients should not rely on this information. Any liabilities are hereby expressly disclaimed.

e. The information contained herein has been provided by the NTA but does not purport to be comprehensive or final. Recipients should not rely on the information. Neither the NTA nor any of its directors, officers, employees, agents, stakeholders or advisers make any representation or warranty as to, or accept any liability or responsibility in relation to, the adequacy, accuracy, reasonableness or completeness of the information provided as part of this document or any matter on which the information is based (including but not limited to loss or damage arising as a result of reliance by recipients on the information or any part of it). Any liabilities are hereby expressly disclaimed.

Rev	Date	Drn	Chk'd	App'd	Description
M01	06/03/2026	CB	RC	AP	ISSUED FOR PLANNING

Client

Comhairle Contae County Council **Ódará Náisiúnta Iompair**
National Transport Authority

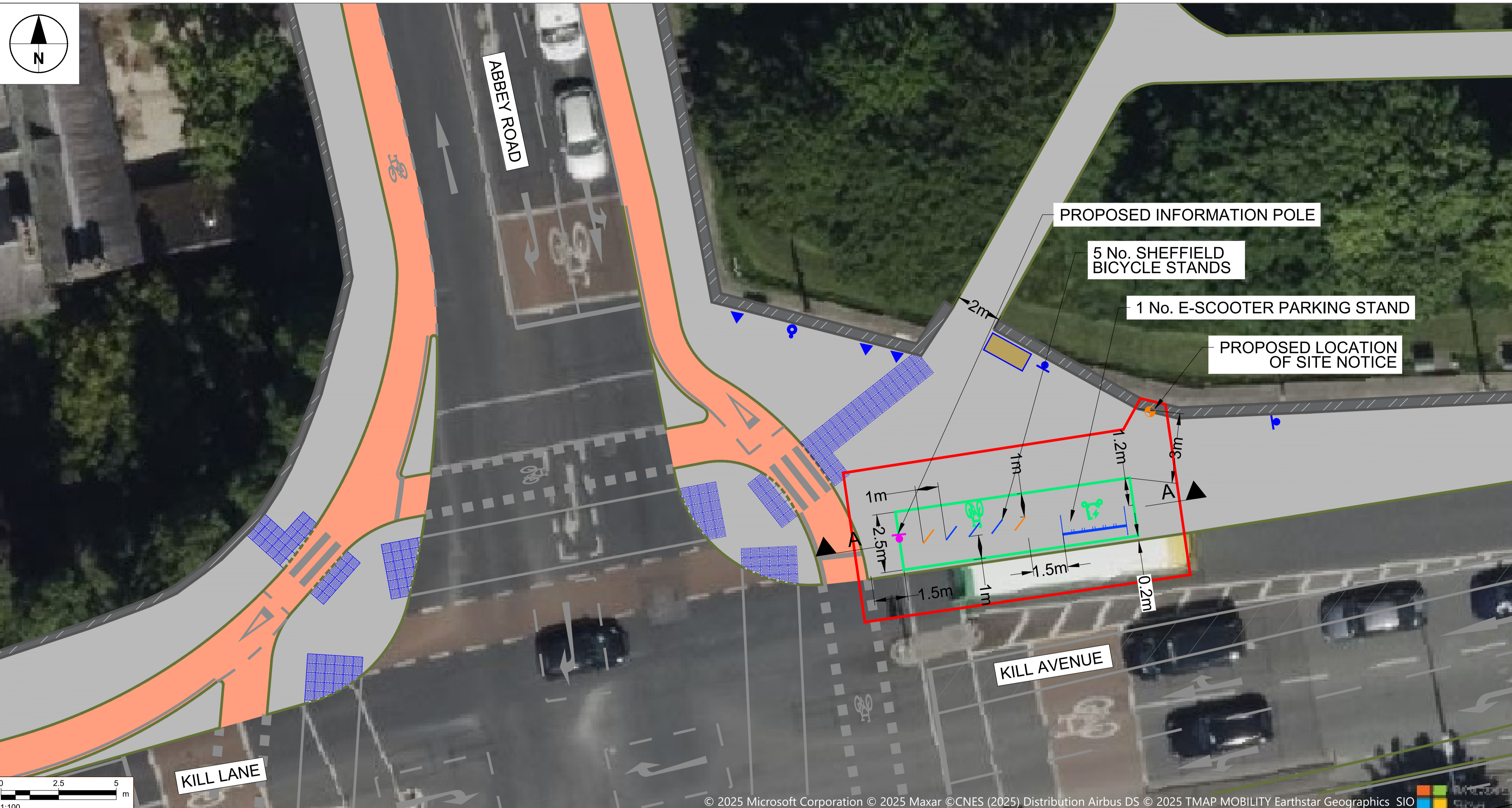
Engineering Designer

AECOM

Date	06/03/2026	Scale	1:100 @ A1 1:200 @ A3	Drawn	CB	Checked	RC	Approved	AP
Phase	STATUTORY PROCESS								

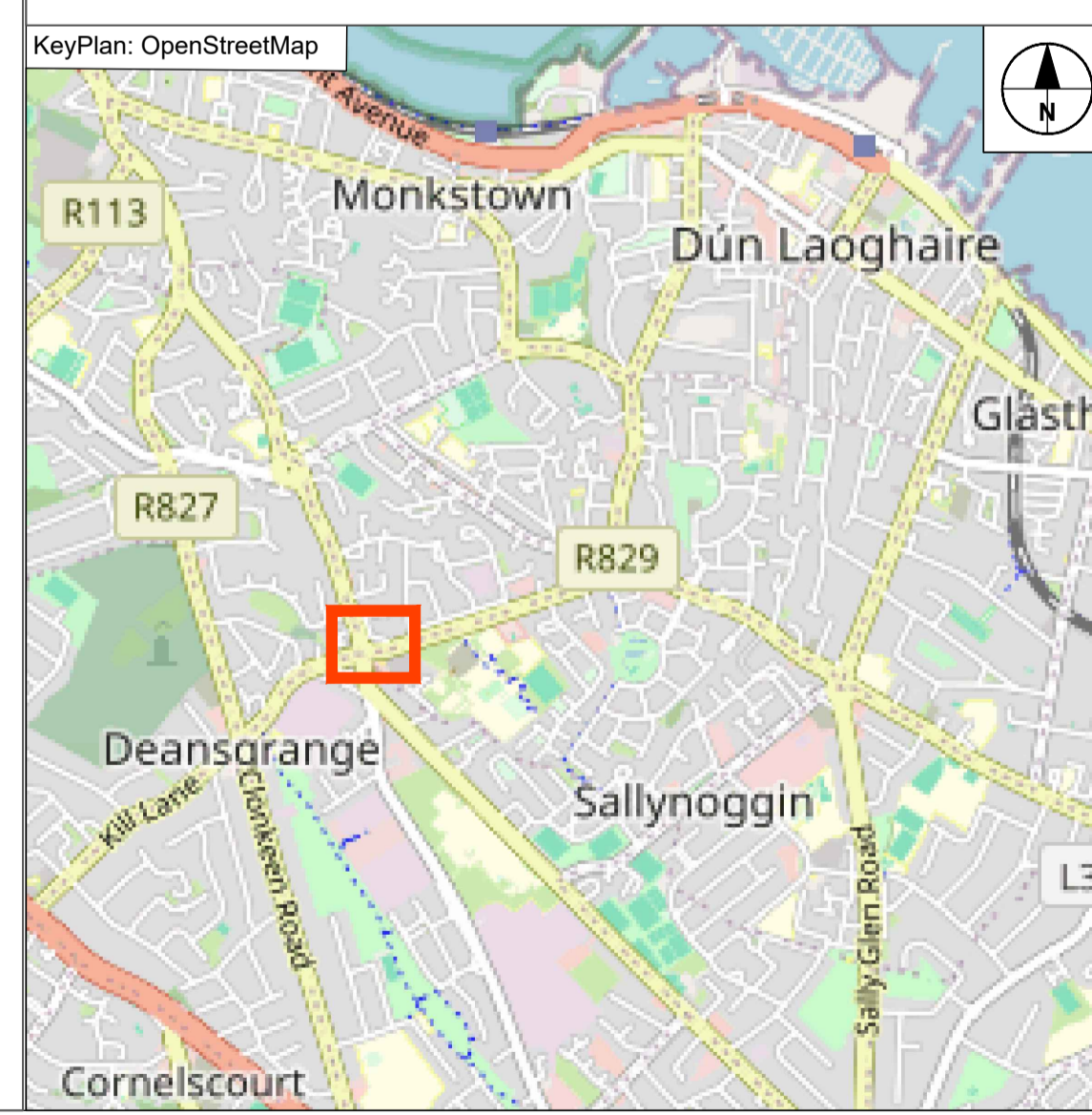
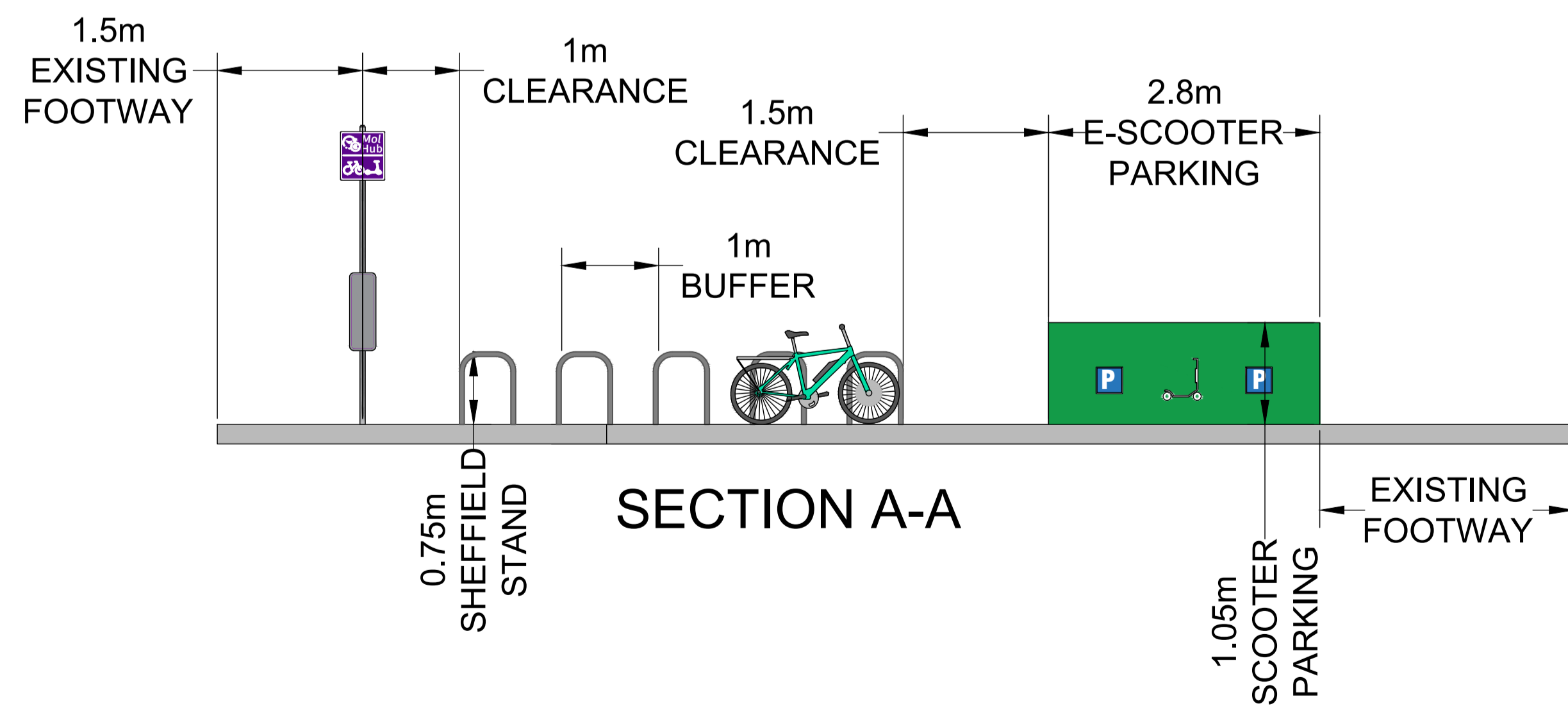
Programme Title			
NATIONAL MOBILITY HUBS PILOT			
Drawing Title			
SITE 109 - CLONKEEN ROAD / KILL LANE GENERAL ARRANGEMENT DÚN LAOGHAIRE-RATHDOWN COUNTY COUNCIL			
Drawing File Name	Sheet Number	Status	Rev
60686415-ACM-GEO_GA-03-109-DR-CR-0001	1 of 1	S1	M01

DO NOT SCALE USE FIGURED DIMENSIONS ONLY



- NOTES:**
- THIS DRAWING IS BASED OFF OS MAPPING INFORMATION AND INFORMATION GATHERED ON SITE. ALL DIMENSIONS AND PROPOSALS SHOULD BE CHECKED ON SITE BY THE CONTRACTOR PRIOR TO COMMENCEMENT OF WORKS.
 - NO TOPOGRAPHICAL SURVEY WAS CARRIED OUT PRIOR TO DESIGN.
 - NO UTILITY SURVEY HAS BEEN CARRIED OUT. IT WILL BE THE RESPONSIBILITY OF THE CONTRACTOR TO CARRY OUT APPROPRIATE SURVEYS TO DETERMINE THE EXTENT OF UTILITIES.
 - INDICATIVE ROAD MARKINGS ARE SHOWN BASED ON OS MAPPING INFORMATION AND AERIAL IMAGERY. ROAD MARKING LAYOUT TO BE CHECKED AND CONFIRMED ON SITE BY THE CONTRACTOR.

- LEGEND:**
- SITE EXTENTS
 - PROPOSED SHEFFIELD BICYCLE STAND
 - PROPOSED SHEFFIELD BICYCLE STANDS WITH TAPPING RAILS
 - PROPOSED SINGLE E-SCOOTER PARKING STAND
 - PROPOSED INFORMATION POLE
 - PROPOSED GREEN ROAD MARKINGS
 - EXISTING ROAD MARKINGS TO BE RETAINED
 - EXISTING FOOTPATH/TRAFFIC ISLAND
 - EXISTING CYCLE TRACK
 - EXISTING WALL
 - EXISTING KERB
 - EXISTING DROPPED KERB
 - EXISTING ROAD SIGN TO BE RETAINED
 - EXISTING LIGHT COLUMN TO BE RETAINED
 - EXISTING UTILITY BOX TO BE RETAINED
 - EXISTING TACTILE PAVING TO BE RETAINED
 - EXISTING BENCH TO BE RETAINED
 - PROPOSED LOCATION OF SITE NOTICE



Disclaimer

a. © National Transport Authority (NTA) 2024. This drawing is confidential and the copyright in it is owned by NTA. This drawing must not be either loaned, copied or otherwise reproduced in whole or in part or used for any purpose without the prior permission of NTA.

b. This drawing is to be used for the design element identified in the titlebox. Other information shown is to be considered indicative only. The drawing is to be read in conjunction with all other relevant design drawings.

c. O.S. data used for plans are printed under © Talte Éireann - Surveying. All rights reserved. Licence Number CYAL50441785. All elevations are in metres and relate to OSI Geoid Model (OSGM15) Mean Head. All Co-ordinates are in Irish Transverse Mercator Grid (ITM) as defined by OSI active local GPS station.

d. Information concerning the position of apparatus shown on this drawing is based on drawings supplied by the utility owners and/or the utility works contractor, whilst every care has been taken in the preparation of this drawing, positions should be taken as approximate and are intended for general guidance only and no representation is made by the NTA as to the accuracy, completeness, sufficiency or otherwise of this information and the position of the apparatus. The information contained herein does not purport to be comprehensive or final as the apparatus is subject to being altered and/or superceded. Recipients should not rely on this information. Any liabilities are hereby expressly disclaimed.

e. The information contained herein has been provided by the NTA but does not purport to be comprehensive or final. Recipients should not rely on the information. Neither the NTA nor any of its directors, officers, employees, agents, stakeholders or advisers make any representation or warranty as to, or accept any liability or responsibility in relation to, the adequacy, accuracy, reasonableness or completeness of the information provided as part of this document or any matter on which the information is based (including but not limited to loss or damage arising as a result of reliance by recipients on the information or any part of it). Any liabilities are hereby expressly disclaimed.

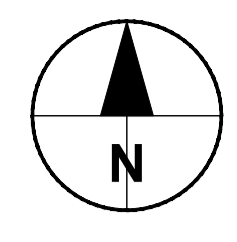
Rev	Date	Drn	Chk'd	App'd	Description
M01	06/03/2026	CB	RC	AP	ISSUED FOR PLANNING
M02	24/04/2026	CB	RC	AP	ISSUED FOR PLANNING

Client		Engineering Designer		Programme Title	
				NATIONAL MOBILITY HUBS PILOT	
Date		Scale		Drawing	
24/04/2026		1:100 @ A1 1:200 @ A3		Checked RC	
Phase		STATUTORY PROCESS		Approved AP	

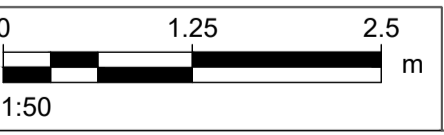
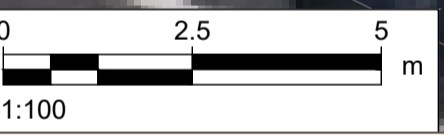
Drawing Title	SITE 110 - KILL AVENUE / ABBEY ROAD GENERAL ARRANGEMENT		
Drawing File Name	60686415-ACM-GEO_GA-03-110-DR-CR-0001	Sheet Number	1 of 1
Status	S1	Rev	M02

DO NOT SCALE USE FIGURED DIMENSIONS ONLY

C:\Users\Baili\OneDrive\Work\Projects\110_Kill Avenue Abbey Road\Drawings\CAD\60686415-ACM-GEO_GA-03-110-DR-CR-0001.dwg



C:\Users\Bail\OneDrive\Work\Projects\111_Church of Our Lady Foxrock\Drawings (CAD)\60686415-ACM-GEO_GA-03-111-DR-CR-0001.dwg



Disclaimer
a. © National Transport Authority (NTA) 2024. This drawing is confidential and the copyright in it is owned by NTA. This drawing must not be either loaned, copied or otherwise reproduced in whole or in part or used for any purpose without the prior permission of NTA.
b. This drawing is to be used for the design element identified in the titlebox. Other information shown is to be considered indicative only. The drawing is to be read in conjunction with all other relevant design drawings.
c. O.S. data used for plans are printed under © Talte Éireann - Surveying. All rights reserved. Licence Number CYAL50441785. All elevations are in metres and relate to OSi Geoid Model (OSGM15) Mean Head. All Co-ordinates are in Irish Transverse Mercator Grid (ITM) as defined by OSI active local GPS station.

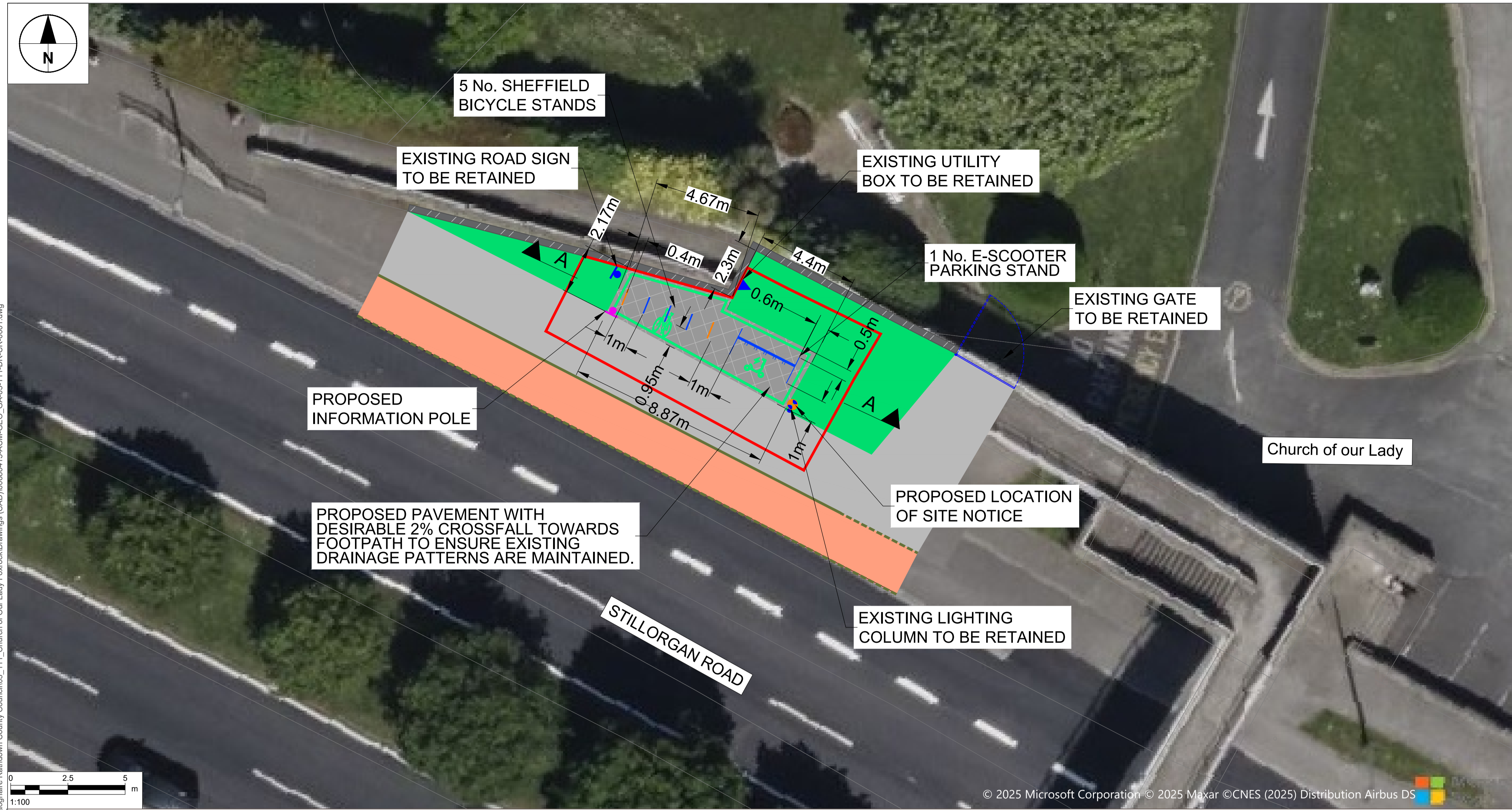
d. Information concerning the position of apparatus shown on this drawing is based on drawings supplied by the utility owners and/or the utility works contractor, whilst every care has been taken in the preparation of this drawing, positions should be taken as approximate and are intended for general guidance only and no representation is made by the NTA as to the accuracy, completeness, sufficiency or otherwise of this information provided as part of this document or any matter on which the information is based (including but not limited to loss or damage arising as a result of reliance by recipients on the information or any part of it). Any liabilities are hereby expressly disclaimed.
e. The information contained herein has been provided by the NTA but does not purport to be comprehensive or final. Recipients should not rely on the information. Neither the NTA nor any of its directors, officers, employees, agents, stakeholders or advisers make any representation or warranty as to, or accept any liability or responsibility in relation to, the adequacy, accuracy, reasonableness or completeness of the information provided as part of this document or any matter on which the information is based (including but not limited to loss or damage arising as a result of reliance by recipients on the information or any part of it). Any liabilities are hereby expressly disclaimed.



Rev	Date	Drn	Chk'd	App'd	Description
M01	06/03/2026	CB	RC	AP	ISSUED FOR PLANNING
M02	24/04/2026	CB	RC	AP	ISSUED FOR PLANNING

Client		Engineering Designer	
Date	Scale	Drawn	Checked
24/04/2026	1:100 @ A1 1:200 @ A3	CB	RC
Phase	STATUTORY PROCESS		
Approved	AP		

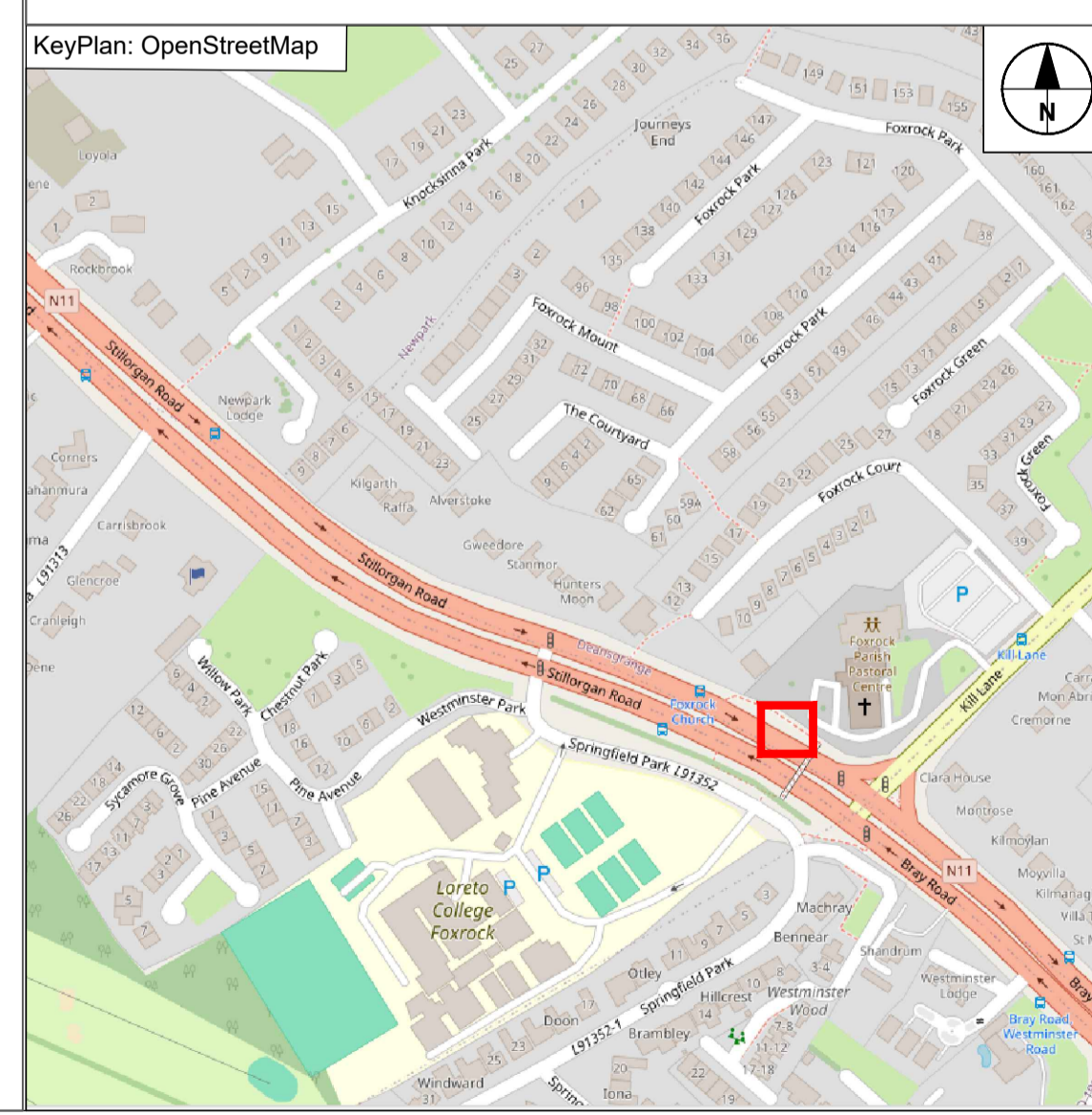
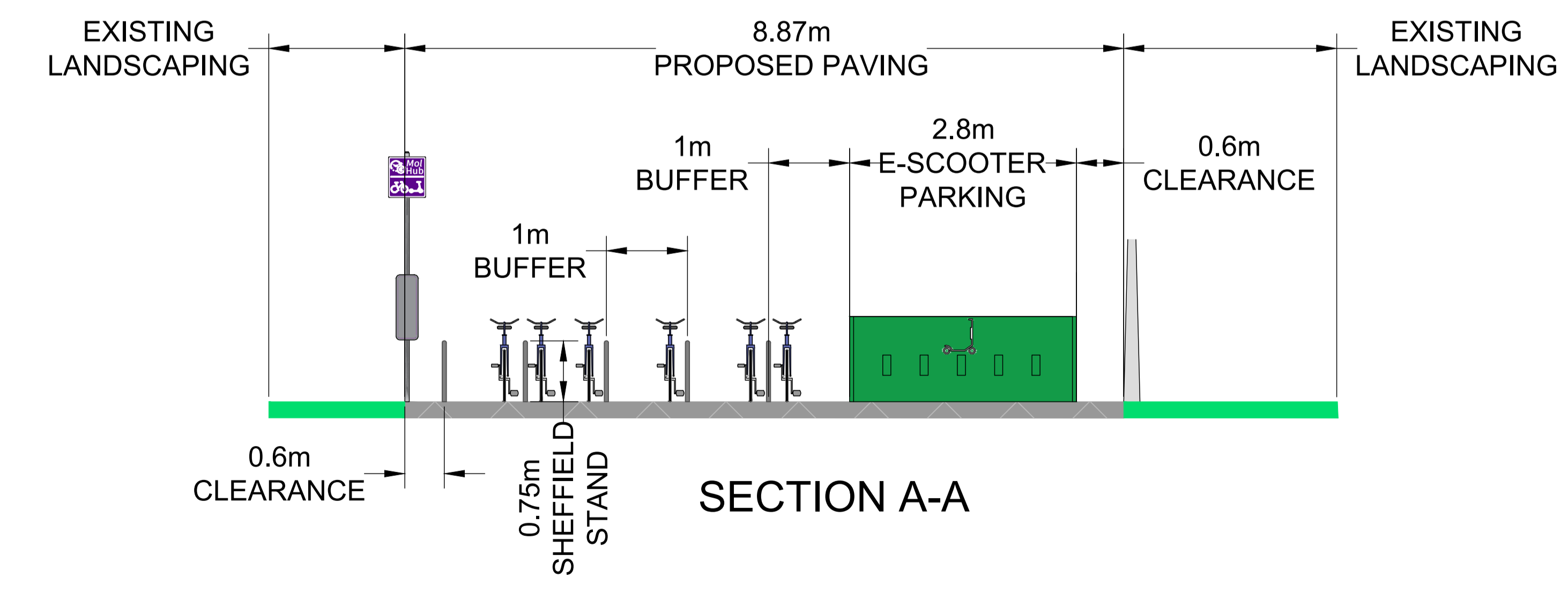
Programme Title			
NATIONAL MOBILITY HUBS PILOT			
Drawing Title			
SITE 111 - STILLORGAN ROAD, DEANSGRANGE (PEDESTRIAN OVERPASS) GENERAL ARRANGEMENT			
DÚN LAOGHAIRE-RATHDOWN COUNTY COUNCIL			
Drawing File Name	Sheet Number	Status	Rev
60686415-ACM-GEO_GA-03-111-DR-CR-0001	1 of 1	S1	M02



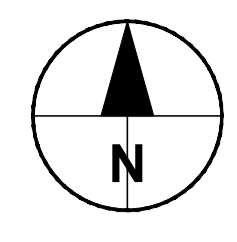
- NOTES:**
- THIS DRAWING IS BASED OFF OS MAPPING INFORMATION AND INFORMATION GATHERED ON SITE. ALL DIMENSIONS AND PROPOSALS SHOULD BE CHECKED ON SITE BY THE CONTRACTOR PRIOR TO COMMENCEMENT OF WORKS.
 - NO TOPOGRAPHICAL SURVEY WAS CARRIED OUT PRIOR TO DESIGN.
 - NO UTILITY SURVEY HAS BEEN CARRIED OUT. IT WILL BE THE RESPONSIBILITY OF THE CONTRACTOR TO CARRY OUT APPROPRIATE SURVEYS TO DETERMINE THE EXTENT OF UTILITIES.
 - INDICATIVE ROAD MARKINGS ARE SHOWN BASED ON OS MAPPING INFORMATION AND AERIAL IMAGERY. ROAD MARKING LAYOUT TO BE CHECKED AND CONFIRMED ON SITE BY THE CONTRACTOR.

LEGEND:

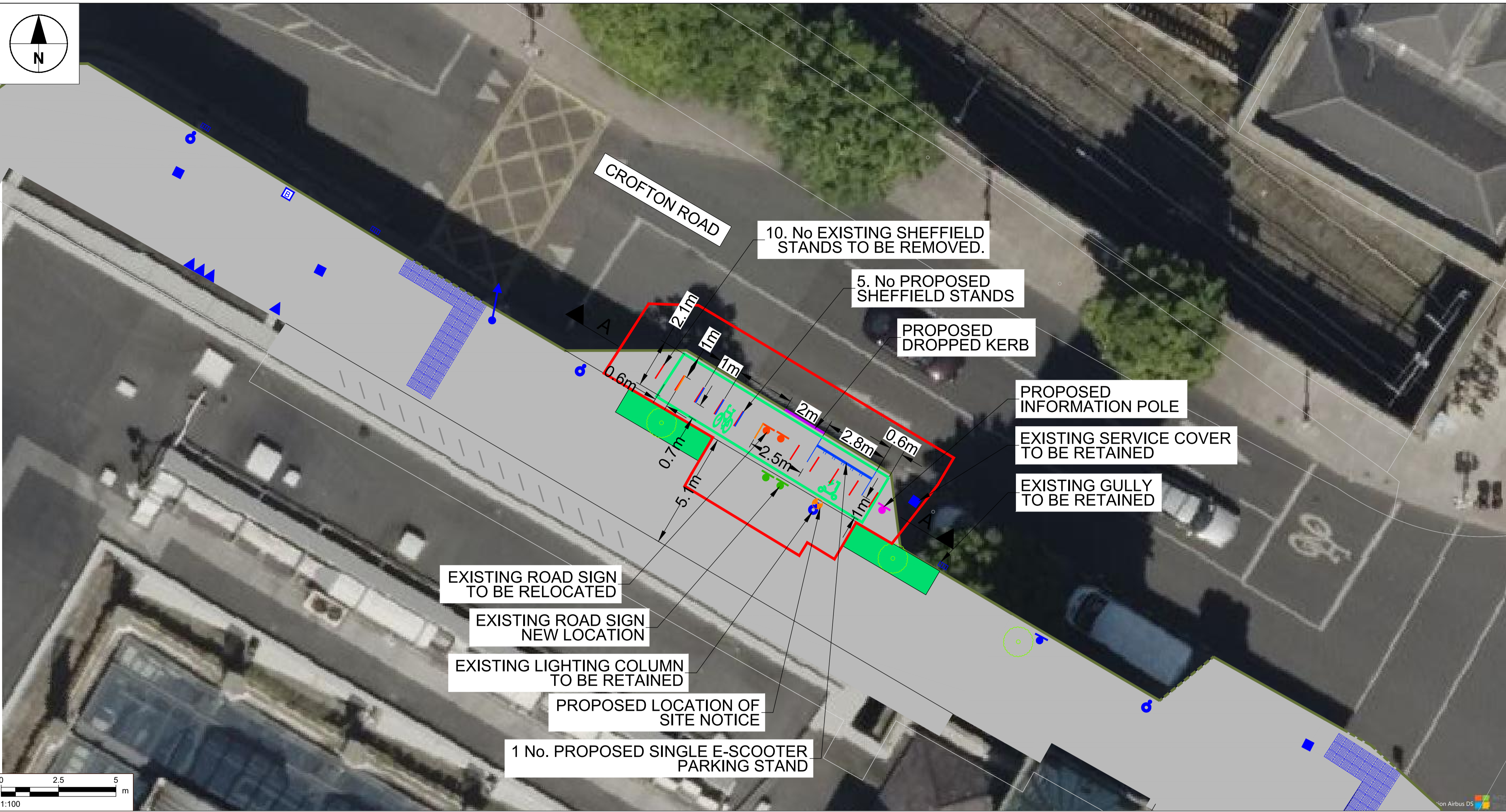
- SITE EXTENTS
- PROPOSED SHEFFIELD BICYCLE STANDS
- PROPOSED SHEFFIELD BICYCLE STANDS WITH TAPPING RAILS
- PROPOSED SINGLE E-SCOOTER PARKING STAND
- PROPOSED INFORMATION POLE
- PROPOSED PAVEMENT
- PROPOSED GREEN ROAD MARKINGS
- EXISTING FOOTPATH
- EXISTING CYCLE TRACK
- EXISTING LANDSCAPING
- EXISTING WALL
- EXISTING KERB
- EXISTING DROPPED KERB
- EXISTING GATE TO BE RETAINED
- EXISTING ROAD SIGN TO BE RETAINED
- EXISTING LIGHT COLUMN TO BE RETAINED
- EXISTING UTILITY BOX TO BE RETAINED
- PROPOSED LOCATION OF SITE NOTICE



DO NOT SCALE USE FIGURED DIMENSIONS ONLY

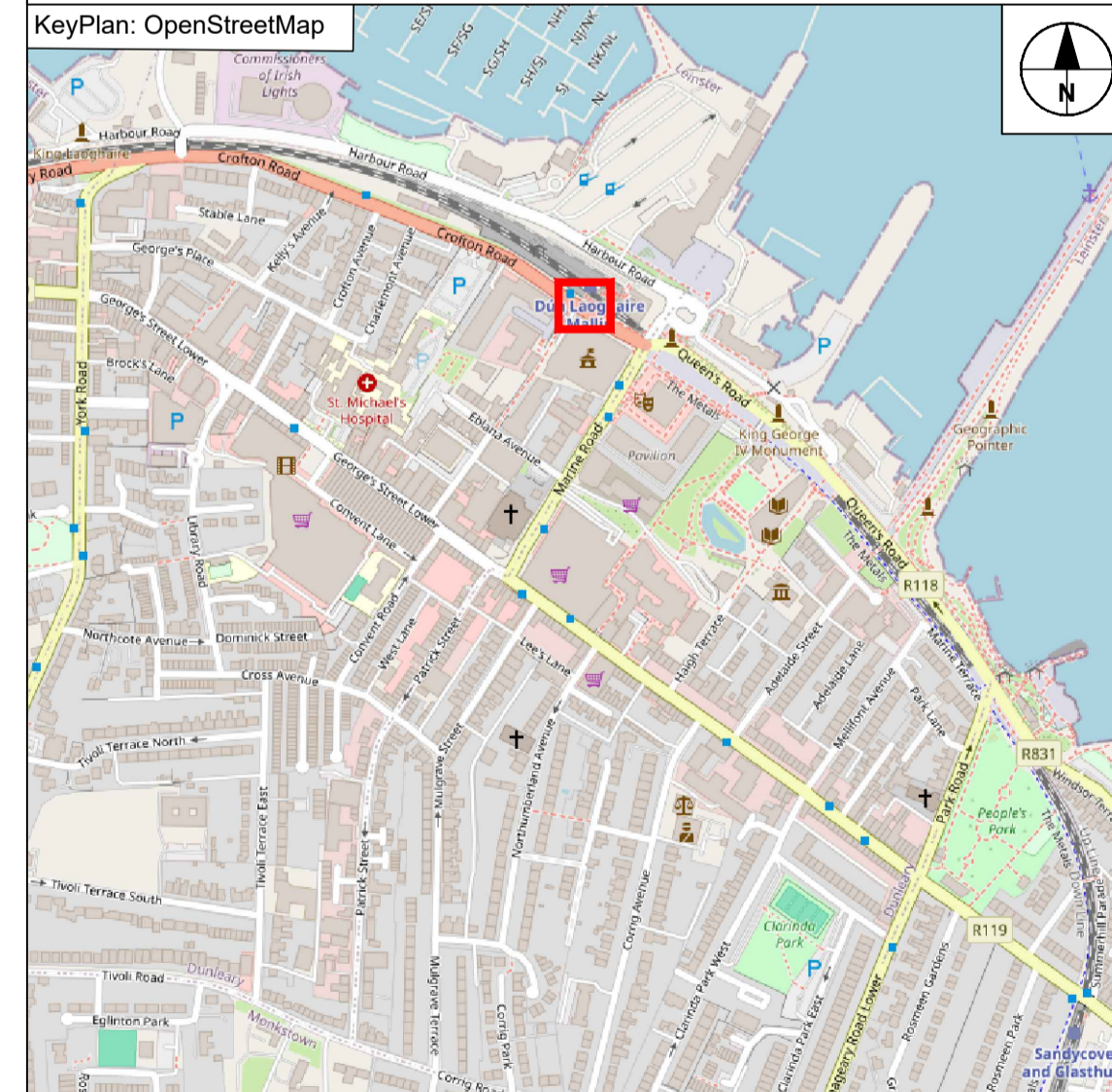
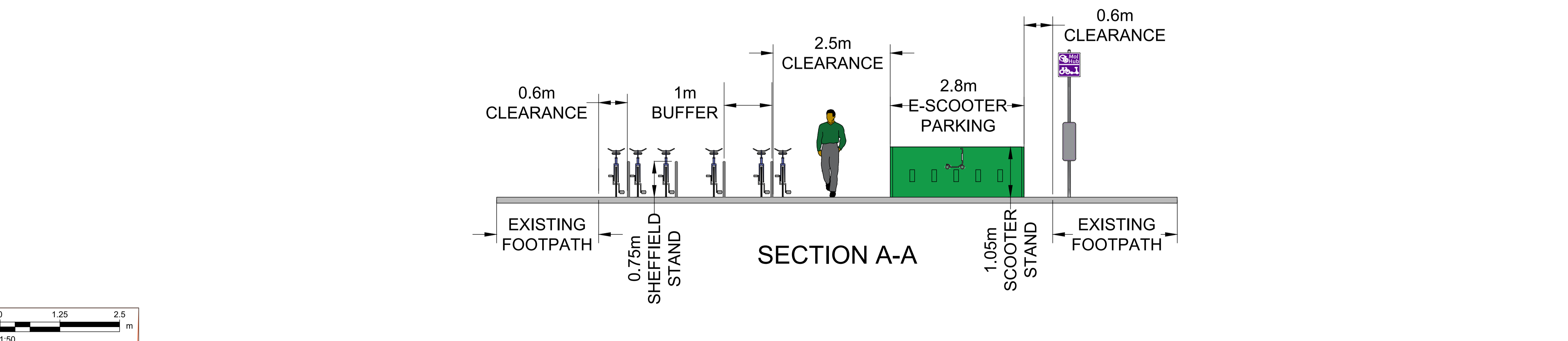


C:\Users\AECOM\OneDrive\AECOM\EU\ACC\CI_EUR1_UK1_60686415_Mobility Hubs\Project Files\900-CAD_GIS\91910 BIM-CAD\903_Dun Laoghaire Rathdown County Council\03_112_Dun Laoghaire Dart Station\Drawings (CAD)\60686415-ACM-GEO_GA-03-112-DR-CR-0001.dwg



- NOTES:**
1. THIS DRAWING IS BASED OFF OS MAPPING INFORMATION AND INFORMATION GATHERED ON SITE. ALL DIMENSIONS AND PROPOSALS SHOULD BE CHECKED ON SITE BY THE CONTRACTOR PRIOR TO COMMENCEMENT OF WORKS.
 2. NO TOPOGRAPHICAL SURVEY WAS CARRIED OUT PRIOR TO DESIGN.
 3. NO UTILITY SURVEY HAS BEEN CARRIED OUT. IT WILL BE THE RESPONSIBILITY OF THE CONTRACTOR TO CARRY OUT APPROPRIATE SURVEYS TO DETERMINE THE EXTENT OF UTILITIES.
 4. INDICATIVE ROAD MARKINGS ARE SHOWN BASED ON OS MAPPING INFORMATION AND AERIAL IMAGERY. ROAD MARKING LAYOUT TO BE CHECKED AND CONFIRMED ON SITE BY THE CONTRACTOR.

- LEGEND:**
- SITE EXTENTS
 - PROPOSED SHEFFIELD BICYCLE STAND
 - PROPOSED SHEFFIELD BICYCLE STANDS WITH TAPPING RAILS
 - PROPOSED SINGLE E-SCOOTER PARKING STAND
 - PROPOSED INFORMATION POLE
 - PROPOSED GREEN ROAD MARKINGS
 - EXISTING FOOTPATH/TRAFFIC ISLAND
 - EXISTING LANDSCAPING
 - EXISTING KERB
 - EXISTING DROPPED KERB
 - EXISTING ROAD SIGN TO BE RELOCATED
 - EXISTING ROAD SIGN NEW LOCATION
 - EXISTING LIGHT COLUMN TO BE RETAINED
 - EXISTING MANHOLE TO BE RETAINED
 - EXISTING UTILITY BOX TO BE RETAINED
 - EXISTING BIN TO BE RETAINED
 - EXISTING GULLY TO BE RETAINED
 - EXISTING TRAFFIC LIGHT TO BE RETAINED
 - EXISTING TACTILE PAVING TO BE RETAINED
 - EXISTING SHEFFIELD BICYCLE STAND TO BE REMOVED
 - PROPOSED LOCATION OF SITE NOTICE



Disclaimer

a. © National Transport Authority (NTA) 2024. This drawing is confidential and the copyright in it is owned by NTA. This drawing must not be either loaned, copied or otherwise reproduced in whole or in part or used for any purpose without the prior permission of NTA.

b. This drawing is to be used for the design element identified in the titleblock. Other information shown is to be considered indicative only. The drawing is to be read in conjunction with all other relevant design drawings.

c. O.S. data used for plans are printed under © Talte (Eireann - Surveying). All rights reserved. Licence Number CYAL50441785. All elevations are in metres and relate to OSI Geoid Model (OSGM15) Mean Head. All Co-ordinates are in Irish Transverse Mercator Grid (ITM) as defined by OSI active local GPS station.

d. Information concerning the position of apparatus shown on this drawing is based on drawings supplied by the utility owners and/or the utility works contractor, whilst every care has been taken in the preparation of this drawing, positions should be taken as approximate and are intended for general guidance only and no representation is made by the NTA as to the accuracy, completeness, sufficiency or otherwise of this drawing and the position of the apparatus. The information contained herein does not purport to be comprehensive or final as the apparatus is subject to being altered and/or superseded. Recipients should not rely on this information. Any liabilities are hereby expressly disclaimed.

e. The information contained herein has been provided by the NTA but does not purport to be comprehensive or final. Recipients should not rely on the information. Neither the NTA nor any of its directors, officers, employees, agents, stakeholders or advisers make any representation or warranty as to, or accept any liability or responsibility in relation to, the adequacy, accuracy, reasonableness or completeness of the information provided as part of this document or any matter on which the information is based (including but not limited to loss or damage arising as a result of reliance by recipients on the information or any part of it). Any liabilities are hereby expressly disclaimed.



Rev	Date	Dm	Chk'd	App'd	Description
M01	06/03/2026	CB	RC	AP	ISSUED FOR PLANNING

Client

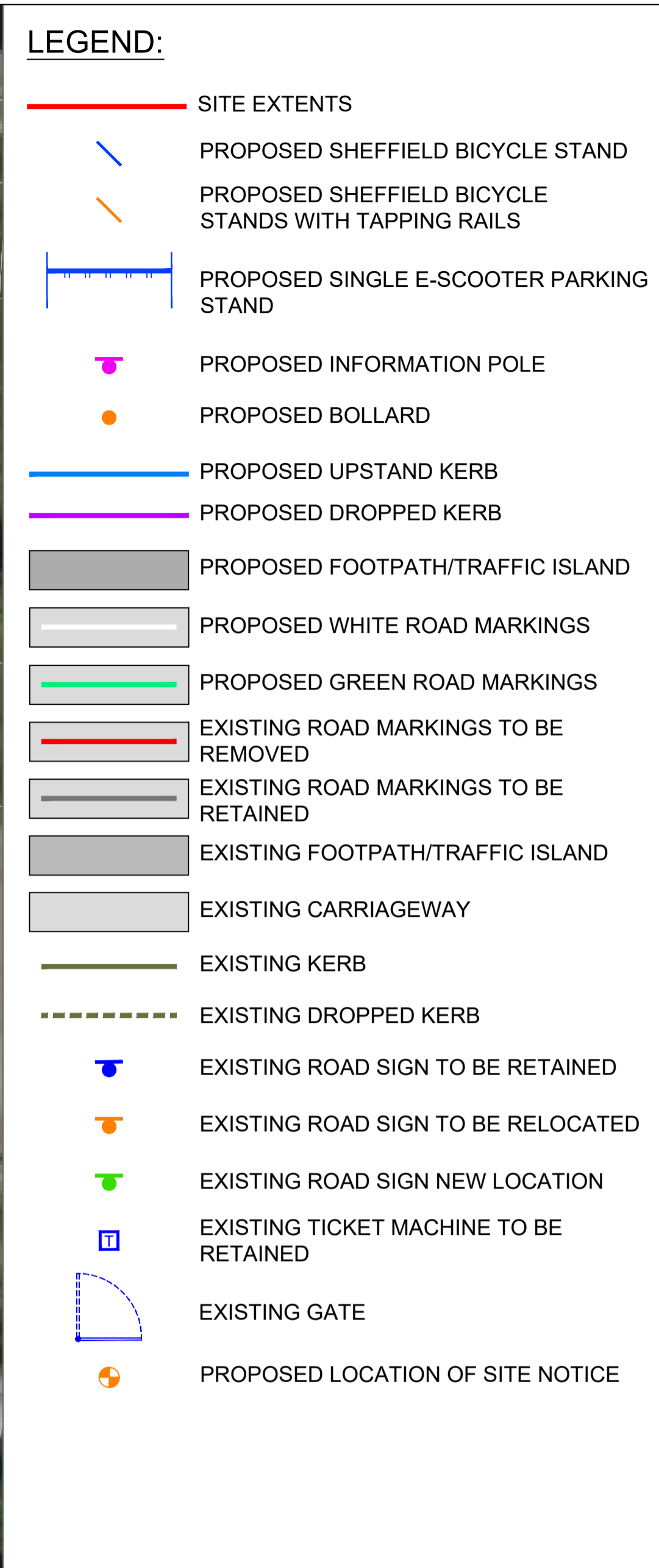
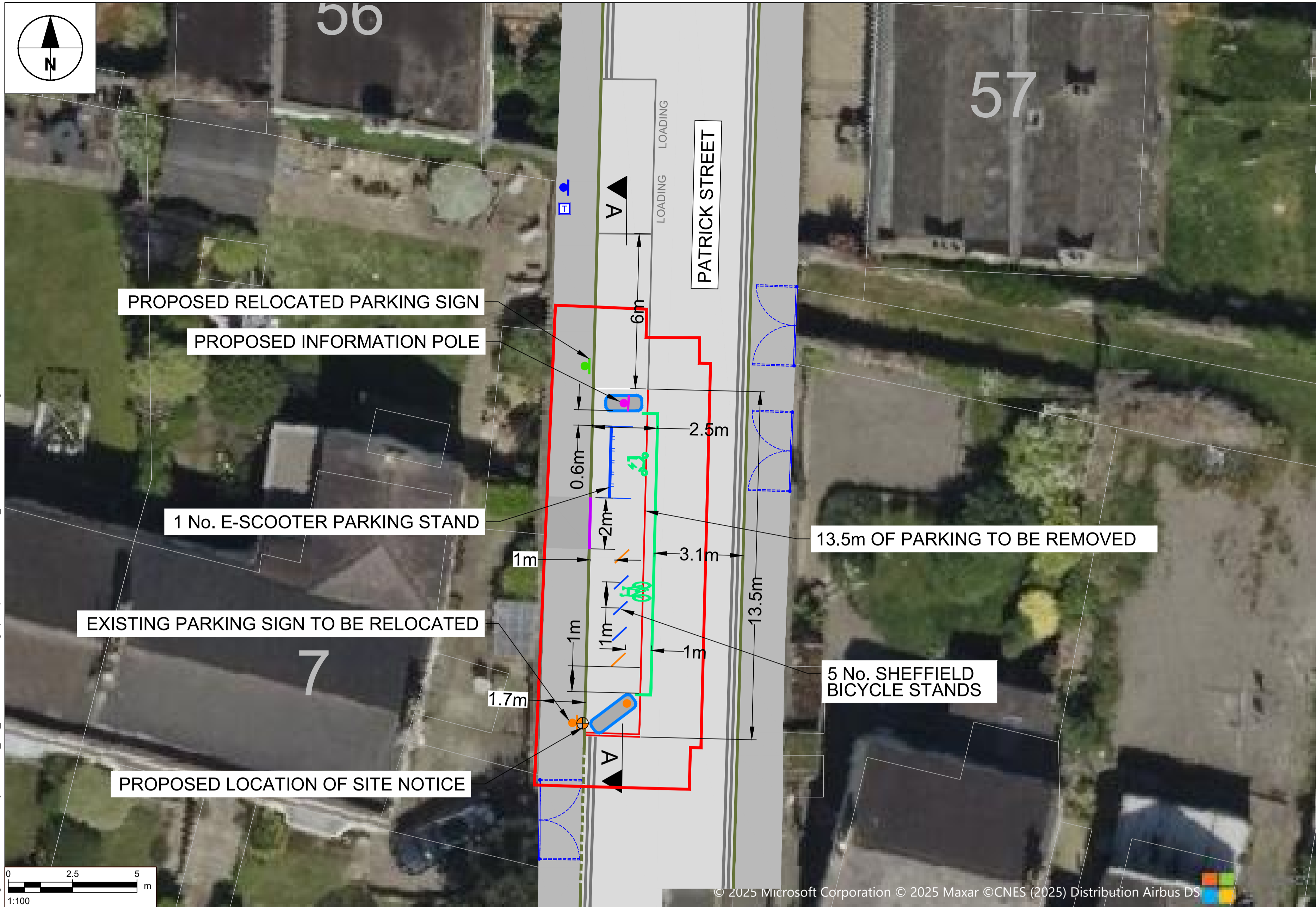
Engineering Designer

Date	Scale	@ A1	Drawn	Checked	Approved
06/03/2026	1:100 1:200	@ A1 @ A3	CB	RC	AP

Phase: STATUTORY PROCESS

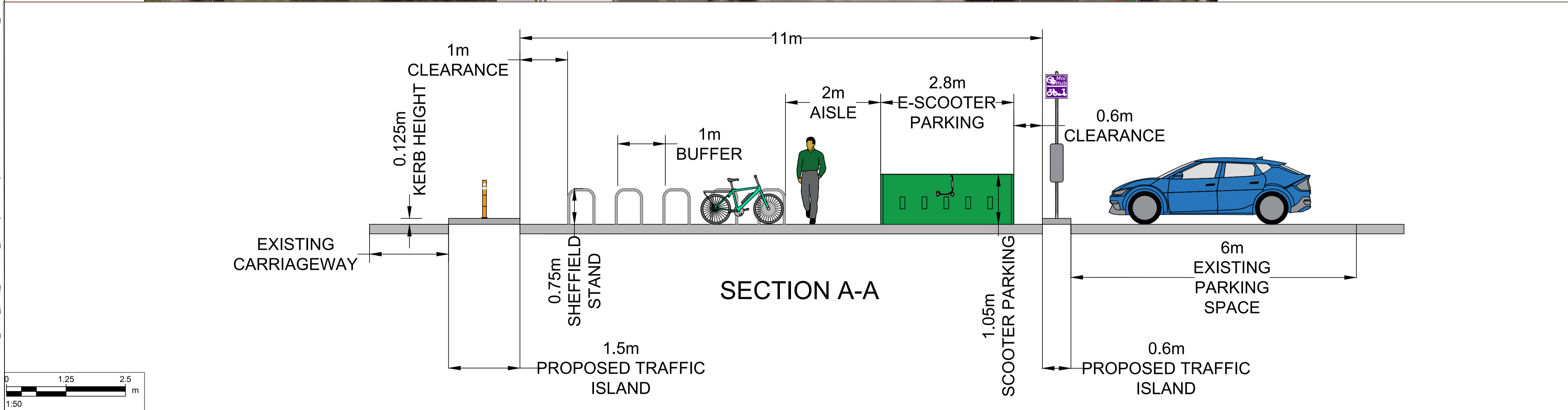
Programme Title			
NATIONAL MOBILITY HUBS PILOT			
Drawing Title			
SITE 112 - DÚN LAOGHAIRE DART STATION GENERAL ARRANGEMENT DÚN LAOGHAIRE-RATHDOWN COUNTY COUNCIL			
Drawing File Name	Sheet Number	Status	Rev
60686415-ACM-GEO_GA-03-112-DR-CR-0001	1 of 1	S1	M01

DO NOT SCALE USE FIGURED DIMENSIONS ONLY



NOTES:

- THIS DRAWING IS BASED OFF OS MAPPING INFORMATION AND INFORMATION GATHERED ON SITE. ALL DIMENSIONS AND PROPOSALS SHOULD BE CHECKED ON SITE BY THE CONTRACTOR PRIOR TO COMMENCEMENT OF WORKS.
- NO TOPOGRAPHICAL SURVEY WAS CARRIED OUT PRIOR TO DESIGN.
- NO UTILITY SURVEY HAS BEEN CARRIED OUT. IT WILL BE THE RESPONSIBILITY OF THE CONTRACTOR TO CARRY OUT APPROPRIATE SURVEYS TO DETERMINE THE EXTENT OF UTILITIES.
- INDICATIVE ROAD MARKINGS ARE SHOWN BASED ON OS MAPPING INFORMATION AND AERIAL IMAGERY. ROAD MARKING LAYOUT TO BE CHECKED AND CONFIRMED ON SITE BY THE CONTRACTOR.



Disclaimer

a. © National Transport Authority (NTA) 2024. This drawing is confidential and the copyright in it is owned by NTA. This drawing must not be either loaned, copied or otherwise reproduced in whole or in part or used for any purpose without the prior permission of NTA.

b. This drawing is to be used for the design element identified in the titlebox. Other information shown is to be considered indicative only. The drawing is to be read in conjunction with all other relevant design drawings.

c. O.S. data used for plans are printed under © Tailte Éireann - CYAL50441785. All elevations are in metres and relate to OSi Geoid Model (OSGM15) Mean Head. All Co-ordinates are in Irish Transverse Mercator Grid (ITM) as defined by OS active local GPS station.

d. Information concerning the position of apparatus shown on this drawing is based on drawings supplied by the utility owners and/or the utility works contractor, whilst every care has been taken in the preparation of this drawing, positions should be taken as approximate and are intended for general guidance only and no representation is made by the NTA as to the accuracy, completeness, sufficiency or otherwise of this drawing and the position of the apparatus. The information contained herein does not purport to be comprehensive or final as the apparatus is subject to being altered and/or superseded. Recipients should not rely on this information. Any liabilities are hereby expressly disclaimed.



Rev	Date	Drn	Chk'd	App'd	Description
M01	06/03/2026	CB	RC	AP	ISSUED FOR PLANNING

Client: **dlr NTA**
Comhairle Contae Cúigeil Uachtaraí Náisiúnta

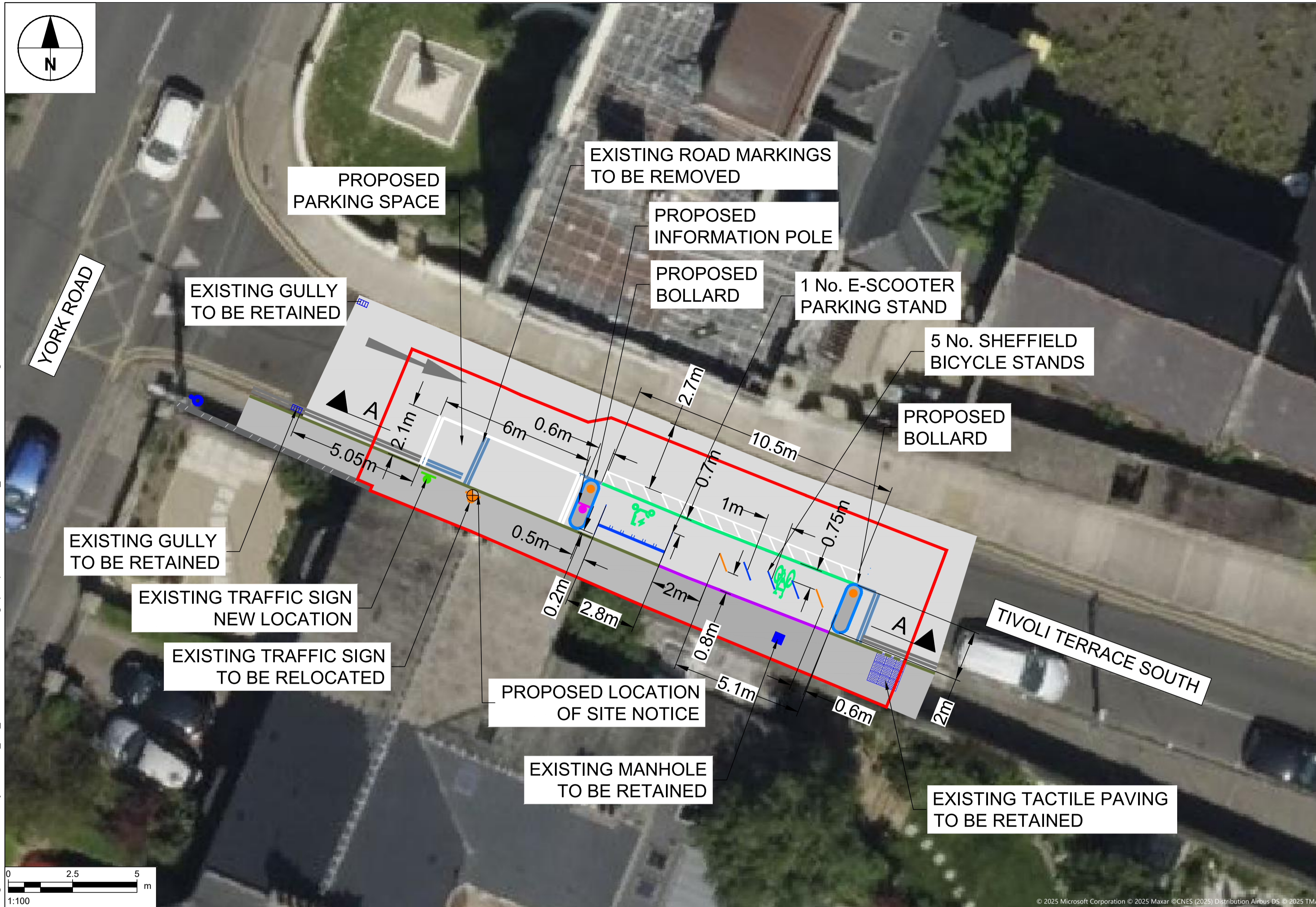
Engineering Designer: **AECOM**

Date: 06/03/2026 Scale: 1:100 @ A1, 1:200 @ A3

Phase: STATUTORY PROCESS

Programme Title: NATIONAL MOBILITY HUBS PILOT			
Drawing Title: SITE 113 - PATRICK STREET GENERAL ARRANGEMENT DÚN LAOGHAIRE-RATHDOWN COUNTY COUNCIL			
Drawing File Name: 60686415-ACM-GEO_GA-03-113-DR-CR-0001	Sheet Number: 1 of 1	Status: S1	Rev: M01

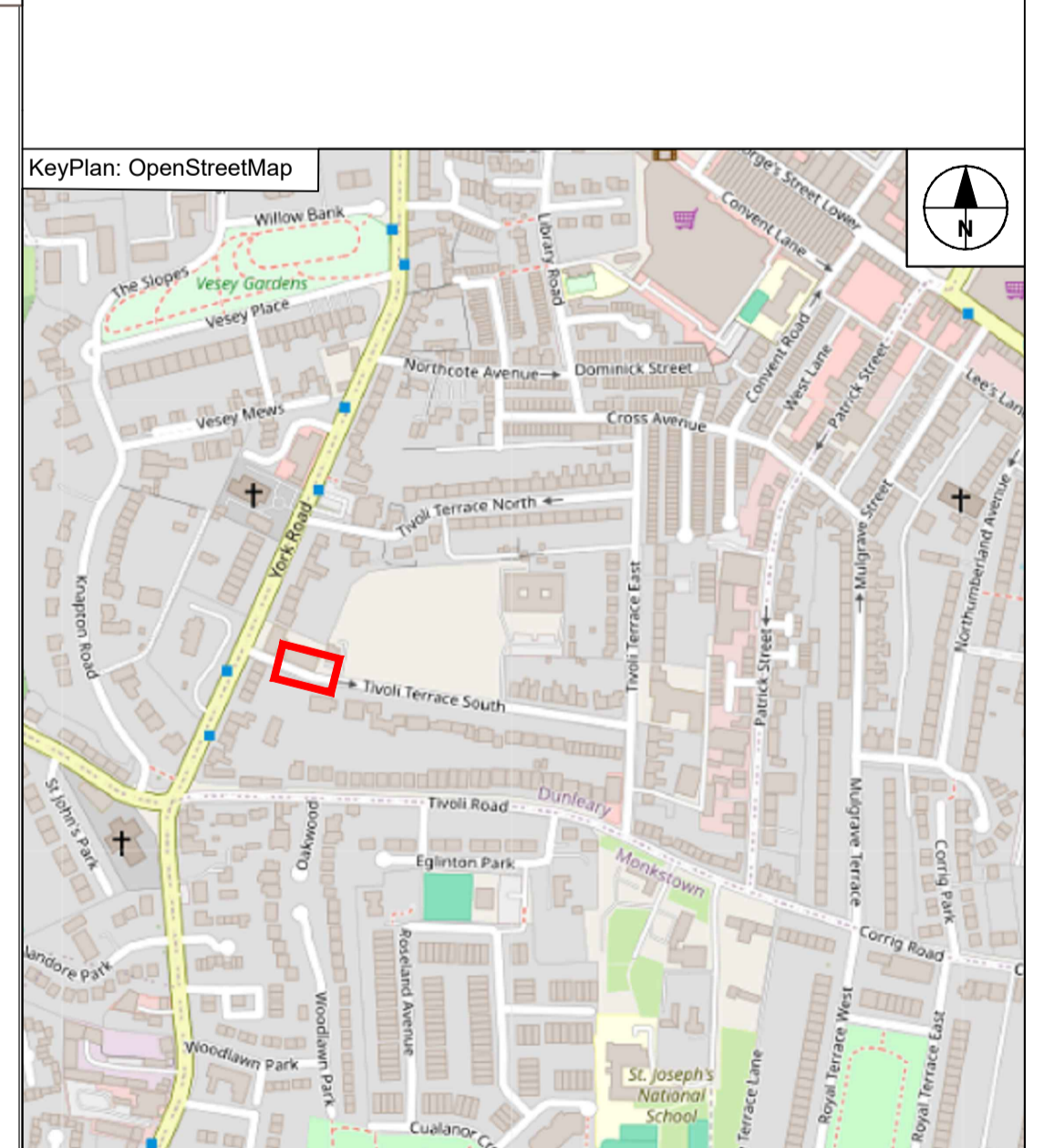
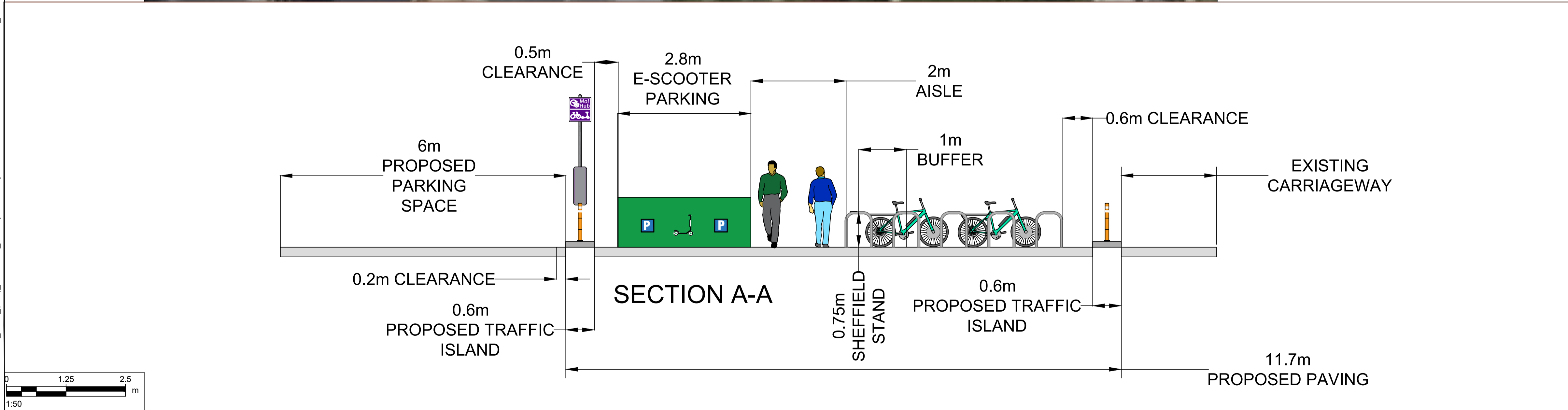
DO NOT SCALE USE FIGURED DIMENSIONS ONLY



LEGEND:

- SITE EXTENTS
- PROPOSED SHEFFIELD BICYCLE STAND
- PROPOSED SHEFFIELD BICYCLE STANDS WITH TAPPING RAILS
- PROPOSED SINGLE E-SCOOTER PARKING STAND
- PROPOSED INFORMATION POLE
- PROPOSED BOLLARD
- PROPOSED DROPPED KERB
- PROPOSED UPSTAND KERB
- PROPOSED FOOTPATH / TRAFFIC ISLAND
- PROPOSED WHITE ROAD MARKINGS
- PROPOSED GREEN ROAD MARKINGS
- EXISTING ROAD MARKINGS TO BE REMOVED
- EXISTING ROAD MARKINGS TO BE RETAINED
- EXISTING FOOTPATH
- EXISTING CARRIAGEWAY
- EXISTING WALL
- EXISTING KERB
- - - EXISTING DROPPED KERB
- 🚦 EXISTING ROAD SIGN TO BE RELOCATED
- 🚦 EXISTING ROAD SIGN NEW LOCATION
- 📍 EXISTING LIGHT COLUMN TO BE RETAINED
- EXISTING MANHOLE TO BE RETAINED
- EXISTING GULLY TO BE RETAINED
- EXISTING TACTILE PAVING TO BE RETAINED
- 📍 PROPOSED LOCATION OF SITE NOTICE

- NOTES:**
- THIS DRAWING IS BASED OFF OS MAPPING INFORMATION AND INFORMATION GATHERED ON SITE. ALL DIMENSIONS AND PROPOSALS SHOULD BE CHECKED ON SITE BY THE CONTRACTOR PRIOR TO COMMENCEMENT OF WORKS.
 - NO TOPOGRAPHICAL SURVEY WAS CARRIED OUT PRIOR TO DESIGN.
 - NO UTILITY SURVEY HAS BEEN CARRIED OUT. IT WILL BE THE RESPONSIBILITY OF THE CONTRACTOR TO CARRY OUT APPROPRIATE SURVEYS TO DETERMINE THE EXTENT OF UTILITIES.
 - INDICATIVE ROAD MARKINGS ARE SHOWN BASED ON OS MAPPING INFORMATION AND AERIAL IMAGERY. ROAD MARKING LAYOUT TO BE CHECKED AND CONFIRMED ON SITE BY THE CONTRACTOR.



Disclaimer

a. © National Transport Authority (NTA) 2024. This drawing is confidential and the copyright in it is owned by NTA. This drawing must not be either loaned, copied or otherwise reproduced in whole or in part or used for any purpose without the prior permission of NTA.

b. This drawing is to be used for the design element identified in the titlebox. Other information shown is to be considered indicative only. The drawing is to be read in conjunction with all other relevant design drawings.

c. O.S. data used for plans are printed under © Tailor Éireann - CIAL50441785. All elevations are in metres and relate to OSI Geoid Model (OSGM15) Mean Head. All Co-ordinates are in Irish Transverse Mercator Grid (ITM) as defined by OSI active local GPS station.

d. Information concerning the position of apparatus shown on this drawing is based on drawings supplied by the utility owners and/or the utility works contractor, whilst every care has been taken in the preparation of this drawing, positions should be taken as approximate and are intended for general guidance only and no representation is made by the NTA as to the accuracy, completeness, sufficiency or otherwise of this drawing and the position of the apparatus. The information contained herein does not purport to be comprehensive or final as the apparatus is subject to being altered and/or superseded. Recipients should not rely on this information. Any liabilities are hereby expressly disclaimed.

e. The information contained herein has been provided by the NTA but does not purport to be comprehensive or final. Recipients should not rely on the information. Neither the NTA nor any of its directors, officers, employees, agents, stakeholders or advisers make any representation or warranty as to, or accept any liability or responsibility in relation to, the adequacy, accuracy, reasonableness or completeness of this information provided as part of this document or any matter on which the information is based (including but not limited to loss or damage arising as a result of reliance by recipients on the information or any part of it). Any liabilities are hereby expressly disclaimed.

Rev	Date	Drn	Chk'd	App'd	Description
M01	06/03/2026	CB	RC	AP	ISSUED FOR PLANNING

Client: **dlr NTA**
Comhairle Contae Cúige
Údará Náisiúnta Ionpar
National Transport Authority

Engineering Designer: **AECOM**

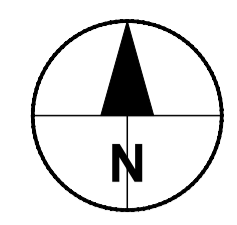
Date: 06/03/2026 Scale: 1:100 @ A1, 1:200 @ A3
Phase: STATUTORY PROCESS

Programme Title: **NATIONAL MOBILITY HUBS PILOT**

Drawing Title: **SITE 114 - TIVOLI TERRACE SOUTH GENERAL ARRANGEMENT**
DÚN LAOGHAIRE-RATHDOWN COUNTY COUNCIL

Drawing File Name: 60686415-ACM-GEO_GA-03-114-DR-CR-0001
Sheet Number: 1 of 1
Status: S1
Rev: M01

DO NOT SCALE USE FIGURED DIMENSIONS ONLY



MONKSTOWN AVENUE

DLR LEISURE CAR PARK

EXISTING SERVICE COVER TO BE RETAINED

PROPOSED LOCATION OF SITE NOTICE

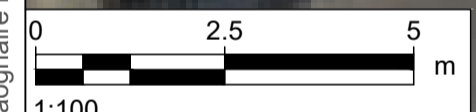
1 No. PROPOSED E-SCOOTER PARKING STAND

PROPOSED PAVEMENT WITH DESIRABLE 2% CROSSFALL TOWARDS GRASS TO ENSURE EXISTING DRAINAGE PATTERNS ARE MAINTAINED

10 No. SHEFFIELD BICYCLE STANDS

PROPOSED INFORMATION POLE

PROPOSED DROPPED KERB



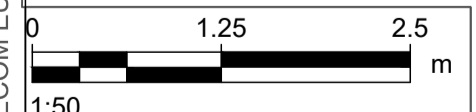
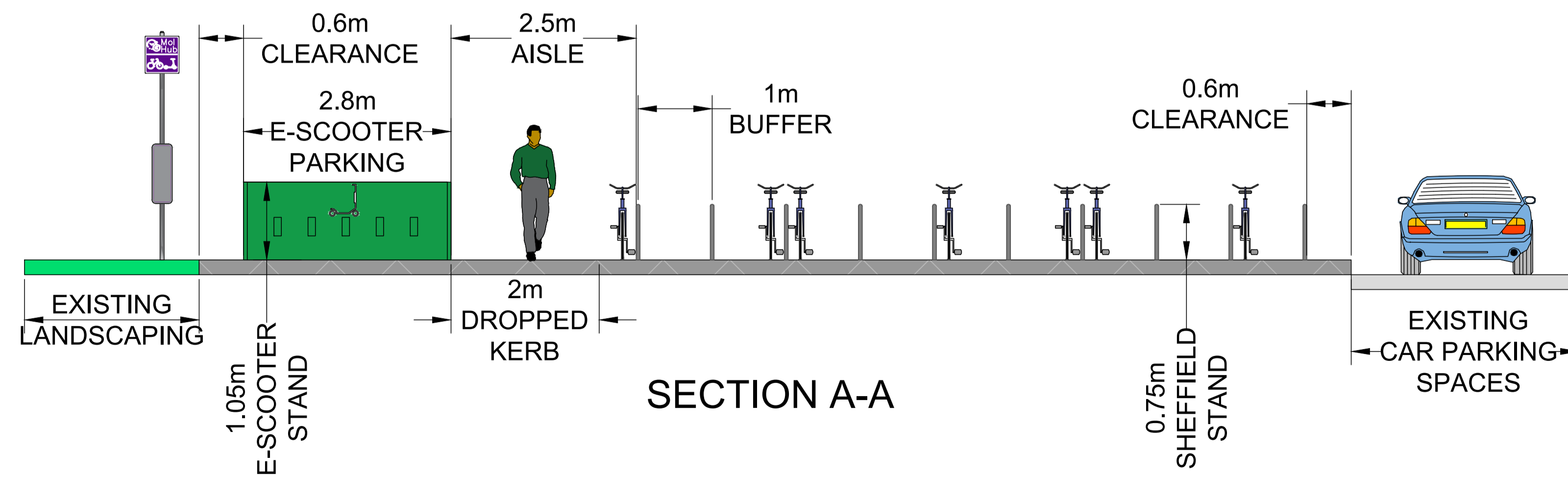
© 2025 Microsoft Corporation © 2025 Maxar © CNES (2025) Distribution Airbus DS

NOTES:

1. THIS DRAWING IS BASED OFF OS MAPPING INFORMATION AND INFORMATION GATHERED ON SITE. ALL DIMENSIONS AND PROPOSALS SHOULD BE CHECKED ON SITE BY THE CONTRACTOR PRIOR TO COMMENCEMENT OF WORKS.
2. NO TOPOGRAPHICAL SURVEY WAS CARRIED OUT PRIOR TO DESIGN.
3. NO UTILITY SURVEY HAS BEEN CARRIED OUT. IT WILL BE THE RESPONSIBILITY OF THE CONTRACTOR TO CARRY OUT APPROPRIATE SURVEYS TO DETERMINE THE EXTENT OF UTILITIES.
4. INDICATIVE ROAD MARKINGS ARE SHOWN BASED ON OS MAPPING INFORMATION AND AERIAL IMAGERY. ROAD MARKING LAYOUT TO BE CHECKED AND CONFIRMED ON SITE BY THE CONTRACTOR.

LEGEND:

- SITE EXTENTS
- PROPOSED SHEFFIELD BICYCLE STANDS
- PROPOSED SHEFFIELD BICYCLE STANDS WITH TAPPING RAILS
- PROPOSED SINGLE E-SCOOTER PARKING STAND
- PROPOSED DROPPED KERB
- PROPOSED INFORMATION POLE
- PROPOSED PAVEMENT
- PROPOSED GREEN ROAD MARKINGS
- EXISTING FOOTPATH
- EXISTING CARRIAGEWAY
- EXISTING LANDSCAPING
- EXISTING KERB
- EXISTING LIGHT COLUMN TO BE RETAINED
- EXISTING MANHOLE TO BE RETAINED
- EXISTING GULLY TO BE RETAINED
- PROPOSED LOCATION OF SITE NOTICE



Disclaimer
 a. © National Transport Authority (NTA) 2024. This drawing is confidential and the copyright in it is owned by NTA. This drawing must not be either loaned, copied or otherwise reproduced in whole or in part or used for any purpose without the prior permission of NTA.
 b. This drawing is to be used for the design element identified in the titlebox. Other information shown is to be considered indicative only. The drawing is to be read in conjunction with all other relevant design drawings.
 c. O.S. data used for plans are printed under © Talte Éireann - Surveying. All rights reserved. Licence Number CYAL50441785. All elevations are in metres and relate to OSI Geoid Model (OSGM15) Mean Head. All Co-ordinates are in Irish Transverse Mercator Grid (ITM) as defined by OSI active local GPS station.

d. Information concerning the position of apparatus shown on this drawing is based on drawings supplied by the utility owners and/or the utility works contractor, whilst every care has been taken in the preparation of this drawing, positions should be taken as approximate and are intended for general guidance only and no representation is made by the NTA as to the accuracy, completeness, sufficiency or otherwise of this information and the position of the apparatus. The information contained herein does not purport to be comprehensive or final as the apparatus is subject to being altered and/or superseded. Recipients should not rely on this information. Any liabilities are hereby expressly disclaimed.

e. The information contained herein has been provided by the NTA but does not purport to be comprehensive or final. Recipients should not rely on the information. Neither the NTA nor any of its directors, officers, employees, agents, stakeholders or advisers make any representation or warranty as to, or accept any liability or responsibility in relation to, the adequacy, accuracy, reasonableness or completeness of the information provided as part of this document or any matter on which the information is based (including but not limited to loss or damage arising as a result of reliance by recipients on the information or any part of it). Any liabilities are hereby expressly disclaimed.



Rev	Date	Drn	Chk'd	App'd	Description
M01	06/03/2026	CB	RC	AP	ISSUED FOR PLANNING

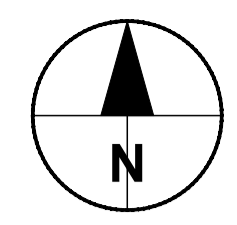
Client
DLR NTA
 Comhairle Contae na h-Uíbhíochas / Ódars Náisiúnta Iompair
 National Transport Authority

Engineering Designer
AECOM

Programme Title NATIONAL MOBILITY HUBS PILOT			
Drawing Title SITE 115 - DLR LEISURE MONKSTOWN GENERAL ARRANGEMENT DÚN LAOGHAIRE-RATHDOWN COUNTY COUNCIL			
Drawing File Name 60686415-ACM-GEO_GA-03-115-DR-CR-0001	Sheet Number 1 of 1	Status S1	Rev M01

DO NOT SCALE USE FIGURED DIMENSIONS ONLY

C:\Users\Chloe.ZD\OneDrive\AECOM\EU ACC\CI_EUR1_UK1_60686415_Mobility Hubs\Project Files\900-CAD GIS\910 BIM-CAD\903_Dun Laoghaire Rathdown County Council\03_115_DLR Leisure Monkstown\Drawings (CAD)\60686415-ACM-GEO_GA-03-115-DR-CR-0001.dwg



7 No. SHEFFIELD BICYCLE STANDS

PROPOSED LOCATION OF SITE NOTICE

PROPOSED PAVEMENT WITH DESIRABLE 2% CROSSFALL TOWARDS FOOTPATH TO ENSURE EXISTING DRAINAGE PATTERNS ARE MAINTAINED

EXISTING MANHOLE TO BE RETAINED

EXISTING LIGHTING COLUMN TO BE RETAINED

2 No. E-SCOOTER PARKING STANDS

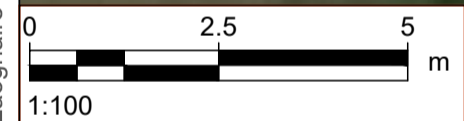
EXISTING GULLY TO BE RETAINED

PROPOSED INFORMATION POLE

1 No. PROPOSED E-CARGO BICYCLE PARKING BAY

EXISTING ROAD SIGN TO BE RELOCATED

BLACKTHORN DRIVE

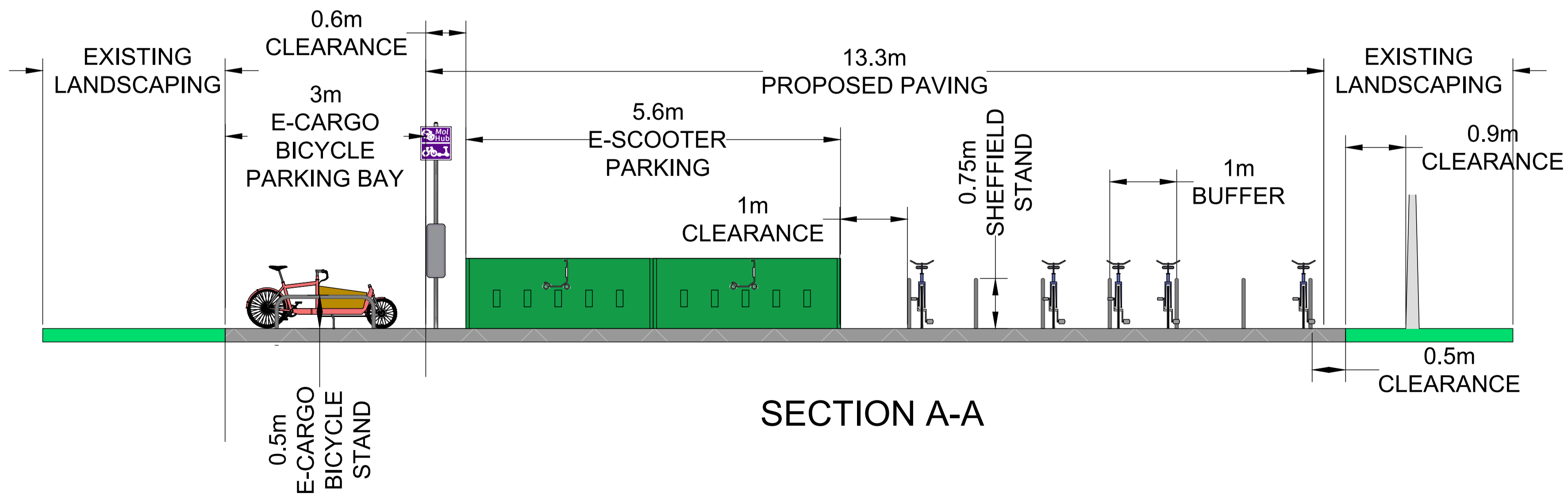


LEGEND:

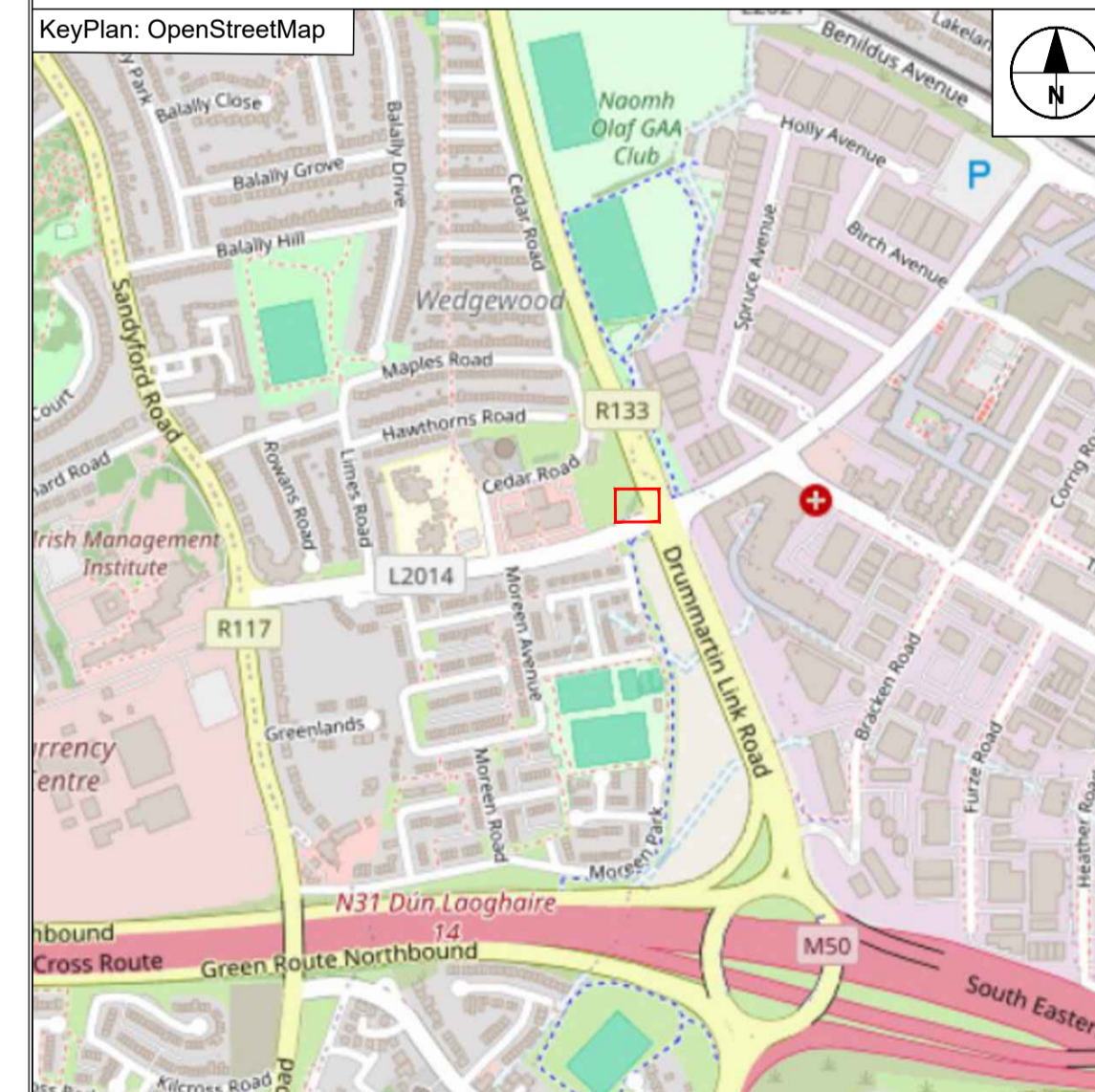
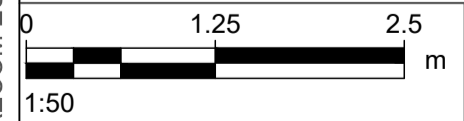
- SITE EXTENTS
- PROPOSED SHEFFIELD BICYCLE STANDS
- PROPOSED SHEFFIELD BICYCLE STANDS WITH TAPPING RAILS
- PROPOSED E-CARGO BICYCLE STANDS
- PROPOSED SINGLE E-SCOOTER PARKING STAND
- PROPOSED INFORMATION POLE
- PROPOSED PAVEMENT
- PROPOSED GREEN ROAD MARKINGS
- EXISTING FOOTPATH
- EXISTING LANDSCAPING
- EXISTING KERB
- EXISTING DROPPED KERB
- EXISTING FENCE
- EXISTING ROAD SIGN TO BE RELOCATED
- EXISTING ROAD SIGN NEW LOCATION
- EXISTING LIGHT COLUMN TO BE RETAINED
- EXISTING MANHOLE TO BE RETAINED
- EXISTING TRAFFIC LIGHT TO BE RETAINED
- EXISTING GULLY TO BE RETAINED
- EXISTING TACTILE PAVING TO BE RETAINED
- PROPOSED LOCATION OF SITE NOTICE

NOTES:

- THIS DRAWING IS BASED OFF OS MAPPING INFORMATION AND INFORMATION GATHERED ON SITE. ALL DIMENSIONS AND PROPOSALS SHOULD BE CHECKED ON SITE BY THE CONTRACTOR PRIOR TO COMMENCEMENT OF WORKS.
- NO TOPOGRAPHICAL SURVEY WAS CARRIED OUT PRIOR TO DESIGN.
- NO UTILITY SURVEY HAS BEEN CARRIED OUT. IT WILL BE THE RESPONSIBILITY OF THE CONTRACTOR TO CARRY OUT APPROPRIATE SURVEYS TO DETERMINE THE EXTENT OF UTILITIES.
- INDICATIVE ROAD MARKINGS ARE SHOWN BASED ON OS MAPPING INFORMATION AND AERIAL IMAGERY. ROAD MARKING LAYOUT TO BE CHECKED AND CONFIRMED ON SITE BY THE CONTRACTOR.



SECTION A-A



Disclaimer

a. © National Transport Authority (NTA) 2024. This drawing is confidential and the copyright in it is owned by NTA. This drawing must not be either loaned, copied or otherwise reproduced in whole or in part or used for any purpose without the prior permission of NTA.

b. This drawing is to be used for the design element identified in the titlebox. Other information shown is to be considered indicative only. The drawing is to be read in conjunction with all other relevant design drawings.

c. O.S. data used for plans are printed under © Talte Éireann - Surveying. All rights reserved. Licence Number CYAL50441785. All elevations are in metres and relate to OSI Geoid Model (OSGM15) Mean Head. All Co-ordinates are in Irish Transverse Mercator Grid (ITM) as defined by OSI active local GPS station.

d. Information concerning the position of apparatus shown on this drawing is based on drawings supplied by the utility owners and/or the utility works contractor, whilst every care has been taken in the preparation of this drawing, positions should be taken as approximate and are intended for general guidance only and no representation is made by the NTA as to the accuracy, completeness, sufficiency or otherwise of this drawing and the position of the apparatus. The information contained herein does not purport to be comprehensive or final as the apparatus is subject to being altered and/or superceded. Recipients should not rely on this information. Any liabilities are hereby expressly disclaimed.

e. The information contained herein has been provided by the NTA but does not purport to be comprehensive or final. Recipients should not rely on the information. Neither the NTA nor any of its directors, officers, employees, agents, stakeholders or advisers make any representation or warranty as to, or accept any liability or responsibility in relation to, the adequacy, accuracy, reasonableness or completeness of the information provided as part of this document or any matter on which the information is based (including but not limited to loss or damage arising as a result of reliance by recipients on the information or any part of it). Any liabilities are hereby expressly disclaimed.



Rev	Date	Drn	Chk'd	App'd	Description
M01	06/03/2026	CB	RC	AP	ISSUED FOR PLANNING

Client: **dlr NTA**
Comhairle Contae County Council / Oidáras Náisiúnta Iompair / National Transport Authority

Date: 06/03/2026 | Scale: 1:100 @ A1, 1:200 @ A3

Phase: STATUTORY PROCESS

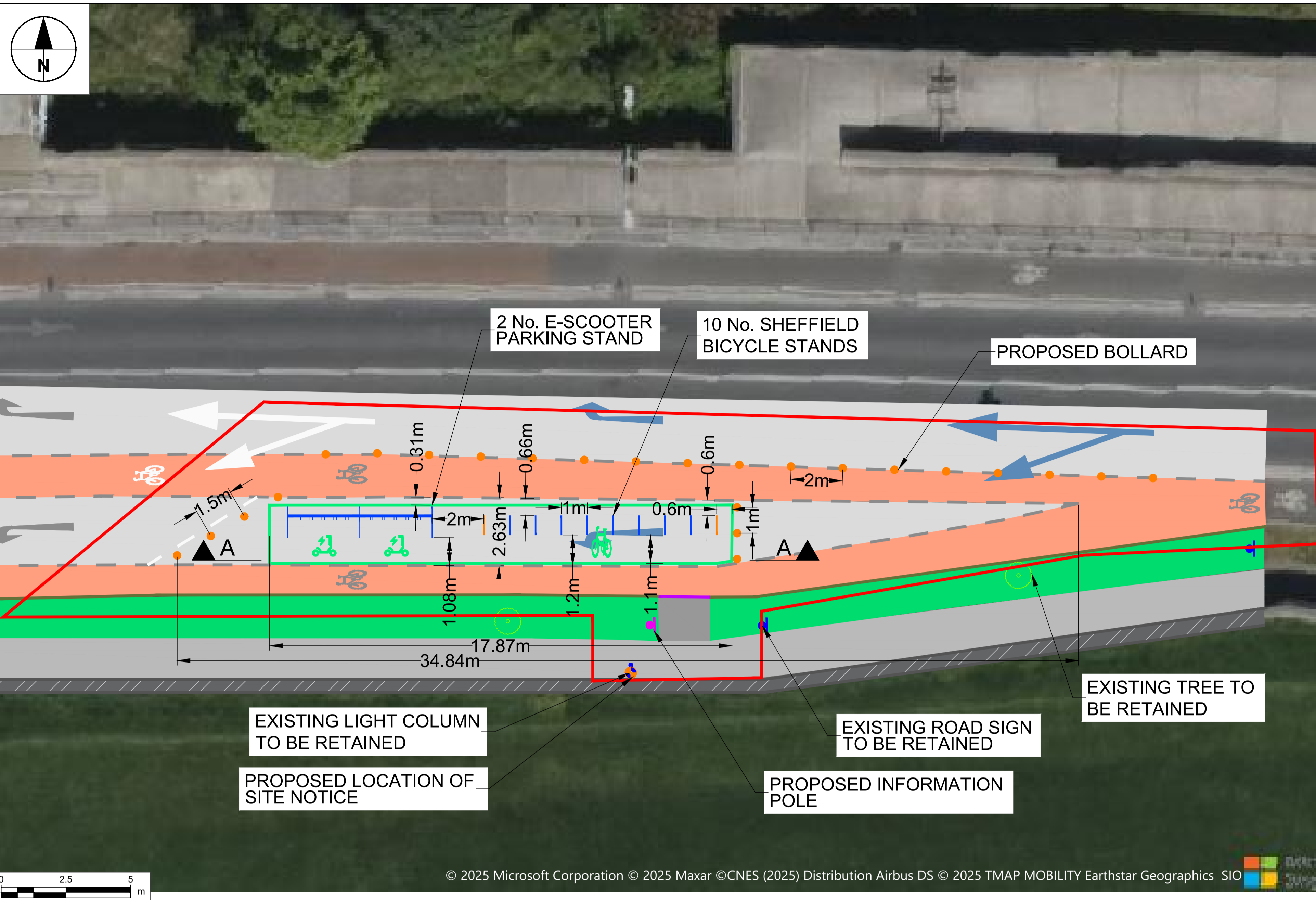
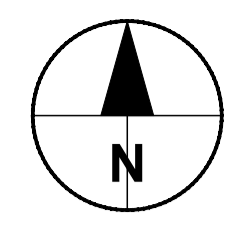
Engineering Designer: **AECOM**

Drawn: CB | Checked: RC | Approved: AP

Programme Title: NATIONAL MOBILITY HUBS PILOT			
Drawing Title: SITE 119 - BLACKTHORN DRIVE GENERAL ARRANGEMENT DÚN LAOGHAIRE-RATHDOWN COUNTY COUNCIL			
Drawing File Name: 60686415-ACM-GEO_GA-03-119-DR-CR-0001	Sheet Number: 1 of 1	Status: S1	Rev: M01

DO NOT SCALE USE FIGURED DIMENSIONS ONLY

C:\Users\Chloe.ZD\Documents\AECOM\EU\ACCOC\EU ACCOC\EU ACCOC\119_Blackthorn Drive\Drawings (CAD)\60686415-ACM-GEO_GA-03-119-DR-CR-0001.dwg



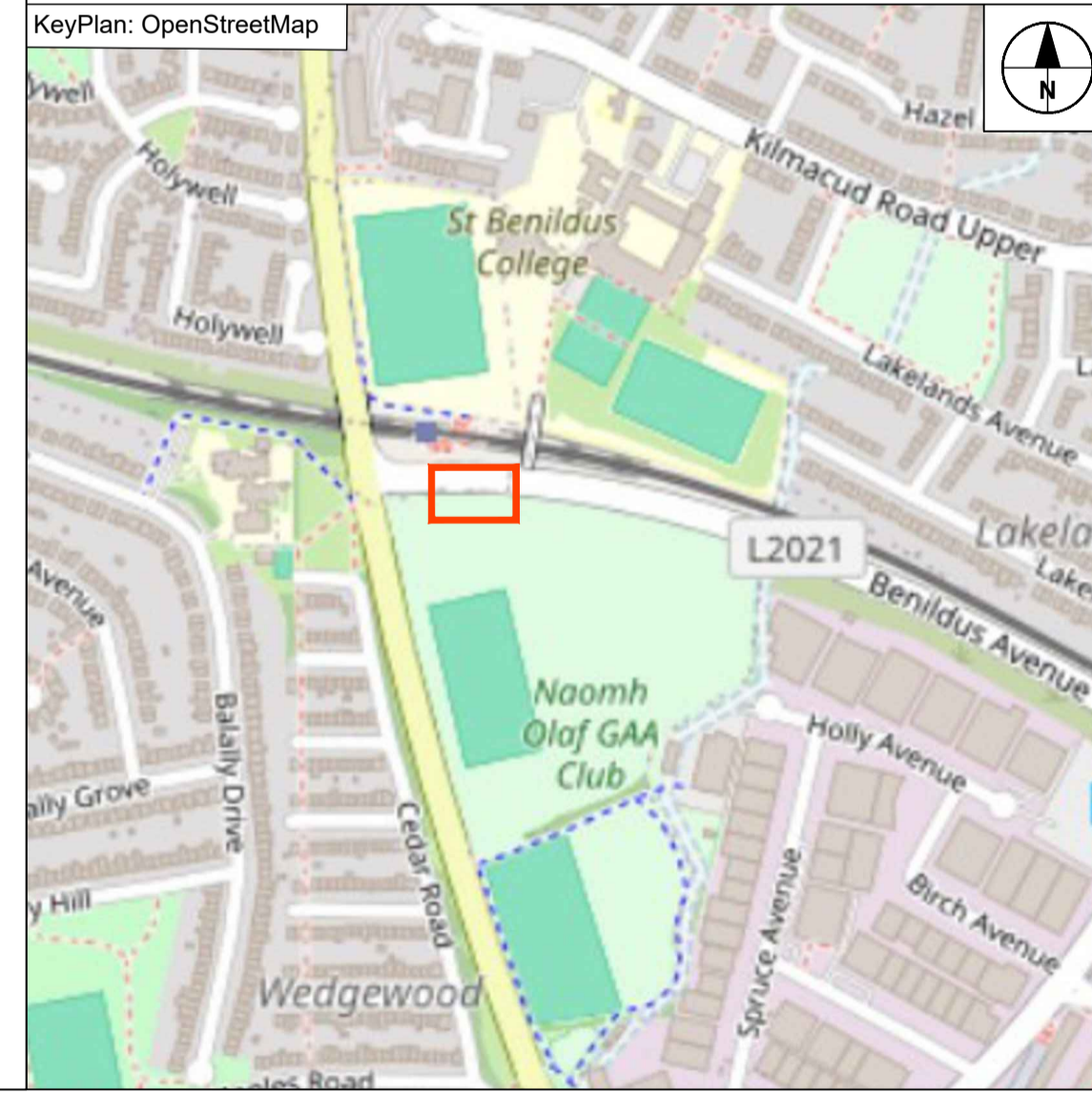
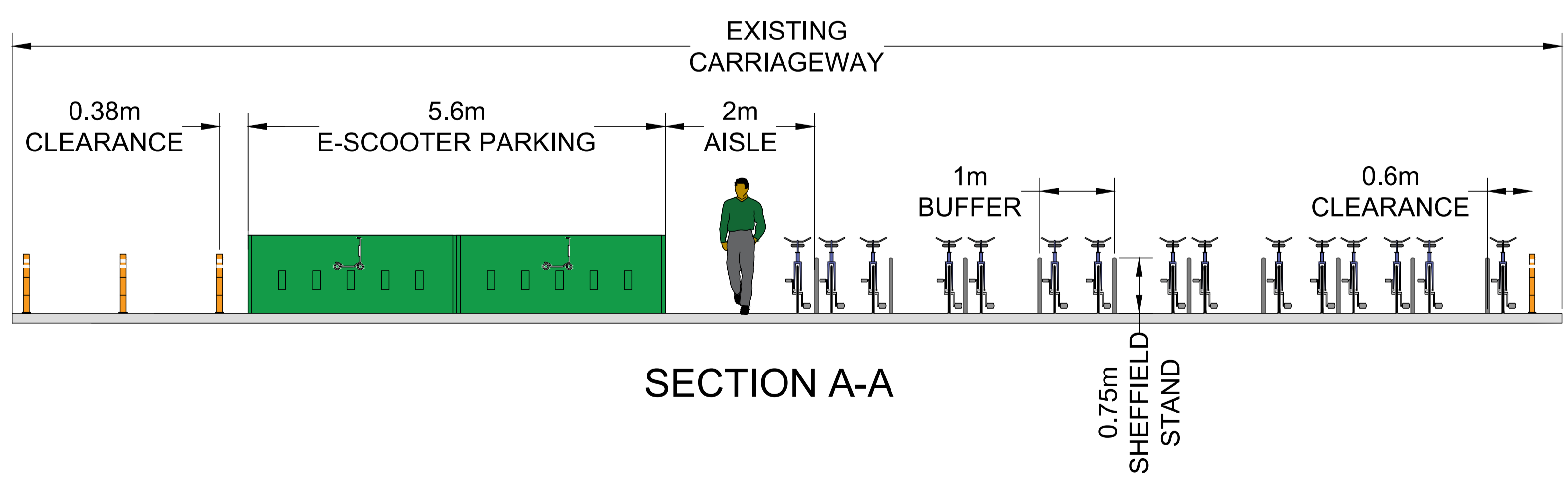
LEGEND:

- SITE EXTENTS
- PROPOSED DROPPED KERB
- PROPOSED SHEFFIELD BICYCLE STANDS
- PROPOSED SHEFFIELD BICYCLE STANDS WITH TAPPING RAILS
- PROPOSED SINGLE E-SCOOTER PARKING STAND
- PROPOSED INFORMATION POLE
- PROPOSED BOLLARD
- PROPOSED FOOTPATH
- PROPOSED WHITE ROAD MARKINGS
- PROPOSED GREEN ROAD MARKINGS
- EXISTING ROAD MARKINGS TO BE REMOVED
- EXISTING ROAD MARKINGS TO BE RETAINED
- EXISTING FOOTPATH/TRAFFIC ISLAND
- EXISTING CARRIAGEWAY
- EXISTING CYCLE TRACK
- EXISTING LANDSCAPING
- EXISTING WALL
- EXISTING KERB
- T EXISTING ROAD SIGN TO BE RETAINED
- 6 EXISTING LIGHT COLUMN TO BE RETAINED
- EXISTING TREE TO BE RETAINED
- PROPOSED LOCATION OF SITE NOTICE

NOTES:

1. THIS DRAWING IS BASED OFF OS MAPPING INFORMATION AND INFORMATION GATHERED ON SITE. ALL DIMENSIONS AND PROPOSALS SHOULD BE CHECKED ON SITE BY THE CONTRACTOR PRIOR TO COMMENCEMENT OF WORKS.
2. NO TOPOGRAPHICAL SURVEY WAS CARRIED OUT PRIOR TO DESIGN.
3. NO UTILITY SURVEY HAS BEEN CARRIED OUT. IT WILL BE THE RESPONSIBILITY OF THE CONTRACTOR TO CARRY OUT APPROPRIATE SURVEYS TO DETERMINE THE EXTENT OF UTILITIES.
4. INDICATIVE ROAD MARKINGS ARE SHOWN BASED ON OS MAPPING INFORMATION AND AERIAL IMAGERY. ROAD MARKING LAYOUT TO BE CHECKED AND CONFIRMED ON SITE BY THE CONTRACTOR.

© 2025 Microsoft Corporation © 2025 Maxar ©CNES (2025) Distribution Airbus DS © 2025 TMAP MOBILITY Earthstar Geographics SIO



Disclaimer

a. © National Transport Authority (NTA) 2024. This drawing is confidential and the copyright in it is owned by NTA. This drawing must not be either loaned, copied or otherwise reproduced in whole or in part or used for any purpose without the prior permission of NTA.

b. This drawing is to be used for the design element identified in the titlebox. Other information shown is to be considered indicative only. The drawing is to be read in conjunction with all other relevant design drawings.

c. O.S. data used for plans are printed under © Talte Éireann - Surveying. All rights reserved. Licence Number CYAL50441785. All elevations are in metres and relate to OSI Geoid Model (OSGM15) Mean Head. All Co-ordinates are in Irish Transverse Mercator Grid (ITM) as defined by OSI active local GPS station.

d. Information concerning the position of apparatus shown on this drawing is based on drawings supplied by the utility owners and/or the utility works contractor, whilst every care has been taken in the preparation of this drawing, positions should be taken as approximate and are intended for general guidance only and no representation is made by the NTA as to the accuracy, completeness, sufficiency or otherwise of this information and the position of the apparatus. The information contained herein does not purport to be comprehensive or final as the apparatus is subject to being altered and/or superseded. Recipients should not rely on this information. Any liabilities are hereby expressly disclaimed.

e. The information contained herein has been provided by the NTA but does not purport to be comprehensive or final. Recipients should not rely on the information. Neither the NTA nor any of its directors, officers, employees, agents, stakeholders or advisers make any representation or warranty as to, or accept any liability or responsibility in relation to, the adequacy, accuracy, reasonableness or completeness of the information provided as part of this document or any matter on which the information is based (including but not limited to loss or damage arising as a result of reliance by recipients on the information or any part of it). Any liabilities are hereby expressly disclaimed.

Rev	Date	Drn	Chk'd	App'd	Description
M01	06/03/2026	CB	RC	AP	ISSUED FOR PLANNING

Client: **dlr NTA**
Comhairle Contae na nGall / Ódaráis Náisiúnta Iompair / National Transport Authority

Engineering Designer: **AECOM**

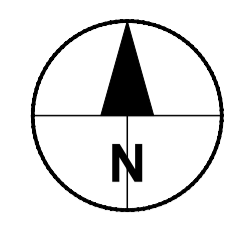
Date: 06/03/2026 | Scale: 1:100 @ A1, 1:200 @ A3 | Drawn: CB | Checked: RC | Approved: AP

Phase: STATUTORY PROCESS

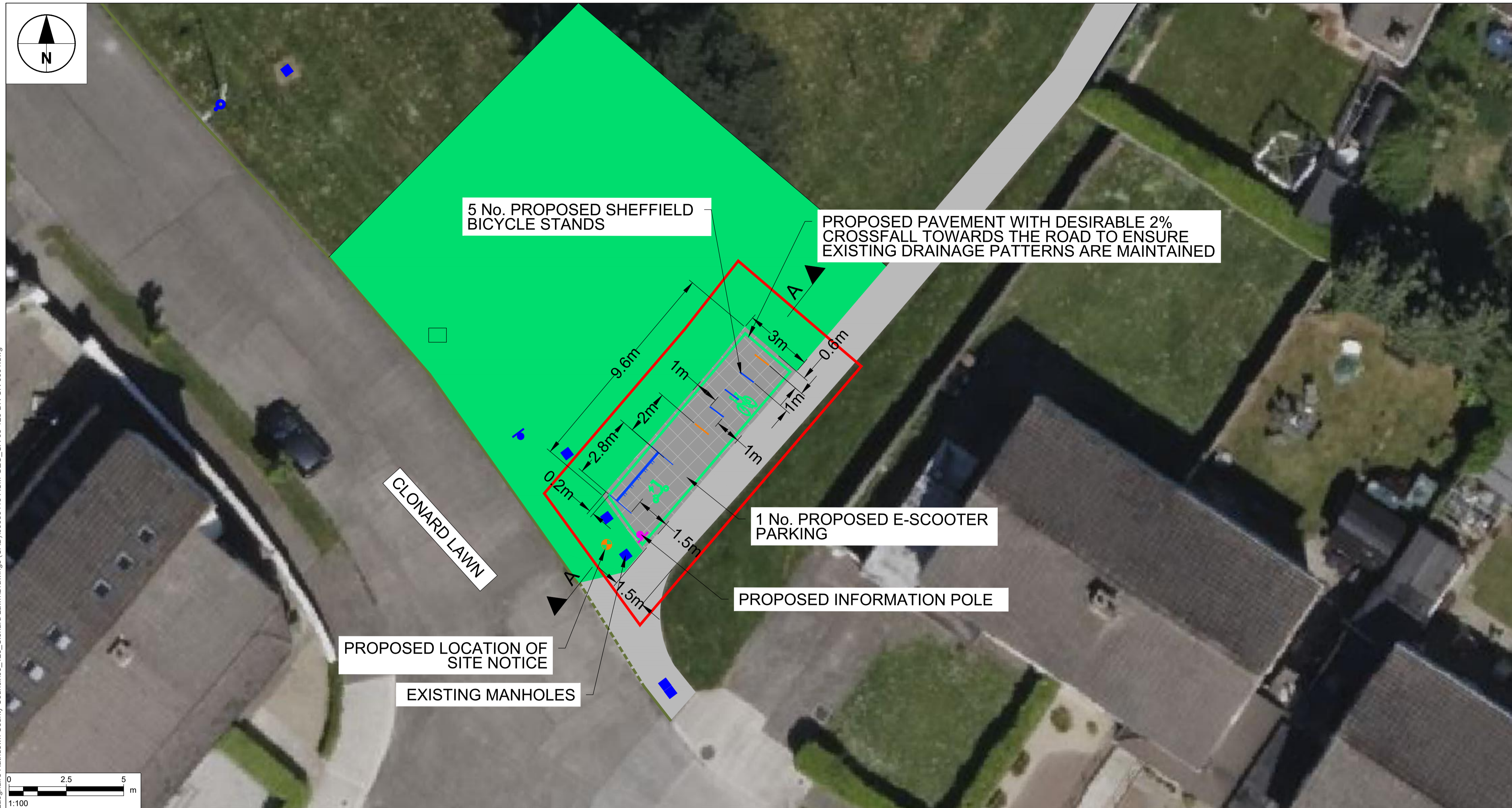
Programme Title: NATIONAL MOBILITY HUBS PILOT			
Drawing Title: SITE 122 - BENILDUS AVENUE GENERAL ARRANGEMENT			
DÚN LAOGHAIRE-RATHDOWN COUNTY COUNCIL			
Drawing File Name: 60686415-ACM-GEO_GA-03-122-DR-CR-0001	Sheet Number: 1 of 1	Status: S1	Rev: M01

DO NOT SCALE USE FIGURED DIMENSIONS ONLY

C:\Users\Chloe.ZD\OneDrive\AECOM\EU\ACC\CL_EUR1_(UK)_1_Mobility Hubs\Project Files\900-CAD_GIS\910 BIM-CAD\903_Dun Laoghaire Rathdown County Council\03_122_Benildus Avenue\Drawings (CAD)\60686415-ACM-GEO_GA-03-122-DR-CR-0001.dwg

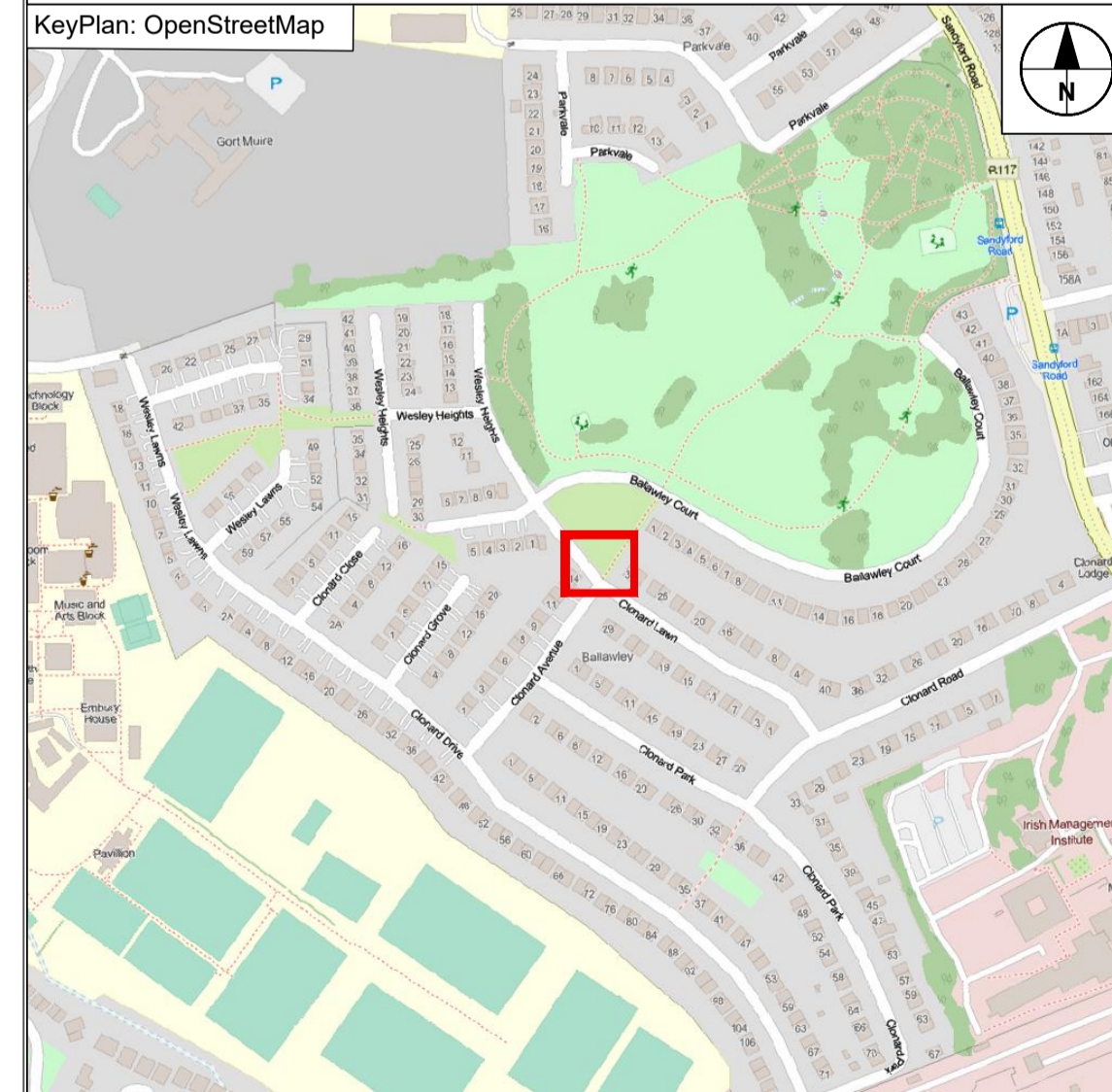
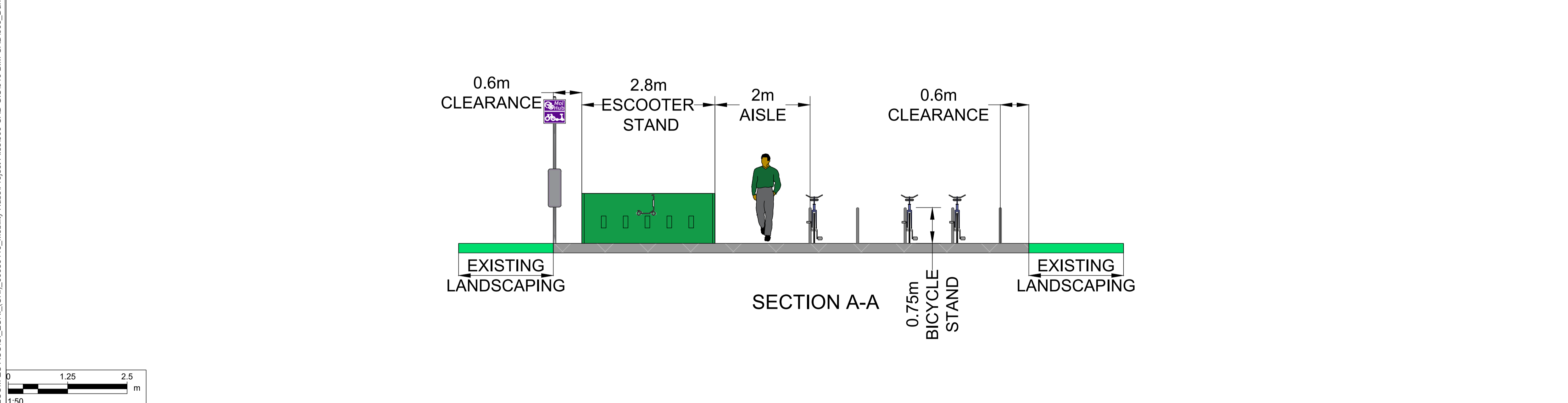


C:\Users\Chloe.ZD\Documents\AECOM\EU ACC\1_EUR1_UK1_60686415_ACM-GEO_GA-03-123-DR-CR-0001.dwg



- NOTES:**
1. THIS DRAWING IS BASED OFF OS MAPPING INFORMATION AND INFORMATION GATHERED ON SITE. ALL DIMENSIONS AND PROPOSALS SHOULD BE CHECKED ON SITE BY THE CONTRACTOR PRIOR TO COMMENCEMENT OF WORKS.
 2. NO TOPOGRAPHICAL SURVEY WAS CARRIED OUT PRIOR TO DESIGN.
 3. NO UTILITY SURVEY HAS BEEN CARRIED OUT. IT WILL BE THE RESPONSIBILITY OF THE CONTRACTOR TO CARRY OUT APPROPRIATE SURVEYS TO DETERMINE THE EXTENT OF UTILITIES.
 4. INDICATIVE ROAD MARKINGS ARE SHOWN BASED ON OS MAPPING INFORMATION AND AERIAL IMAGERY. ROAD MARKING LAYOUT TO BE CHECKED AND CONFIRMED ON SITE BY THE CONTRACTOR.

- LEGEND:**
- SITE EXTENTS
 - PROPOSED SHEFFIELD BICYCLE STANDS WITH TAPPING RAILS
 - PROPOSED SHEFFIELD BICYCLE STANDS
 - PROPOSED E-SCOOTER PARKING SINGLE UNIT
 - PROPOSED INFORMATION POLE
 - PROPOSED GREEN ROAD MARKINGS
 - PROPOSED PAVEMENT
 - EXISTING MANHOLE TO BE RETAINED
 - EXISTING ROAD SIGN TO BE RETAINED
 - - - EXISTING DROPPED KERB
 - EXISTING KERB
 - EXISTING FOOTWAY
 - EXISTING LANDSCAPING
 - PROPOSED LOCATION OF SITE NOTICE



Disclaimer

a. © National Transport Authority (NTA) 2024. This drawing is confidential and the copyright in it is owned by NTA. This drawing must not be either loaned, copied or otherwise reproduced in whole or in part or used for any purpose without the prior permission of NTA.

b. This drawing is to be used for the design element identified in the titlebox. Other information shown is to be considered indicative only. The drawing is to be read in conjunction with all other relevant design drawings.

c. O.S. data used for plans are printed under © Talte Éireann - Surveying. All rights reserved. Licence Number CYAL50441785. All elevations are in metres and relate to OSI Geoid Model (OSGM15) Mean Head. All Co-ordinates are in Irish Transverse Mercator Grid (ITM) as defined by OSI active local GPS station.

d. Information concerning the position of apparatus shown on this drawing is based on drawings supplied by the utility owners and/or the utility works contractor, whilst every care has been taken in the preparation of this drawing, positions should be taken as approximate and are intended for general guidance only and no representation is made by the NTA as to the accuracy, completeness, sufficiency or otherness of this information contained herein does not purport to be comprehensive or final as the apparatus is subject to being altered and/or superceded. Recipients should not rely on this information. Any liabilities are hereby expressly disclaimed.

e. The information contained herein has been provided by the NTA but does not purport to be comprehensive or final. Recipients should not rely on the information. Neither the NTA nor any of its directors, officers, employees, agents, stakeholders or advisers make any representation or warranty as to, or accept any liability or responsibility in relation to, the adequacy, accuracy, reasonableness or completeness of the information provided as part of this document or any matter on which the information is based (including but not limited to loss or damage arising as a result of reliance by recipients on the information or any part of it). Any liabilities are hereby expressly disclaimed.

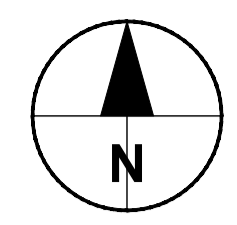


Rev	Date	Drn	Chk'd	App'd	Description
M01	06/03/2026	CB	RC	AP	ISSUED FOR PLANNING

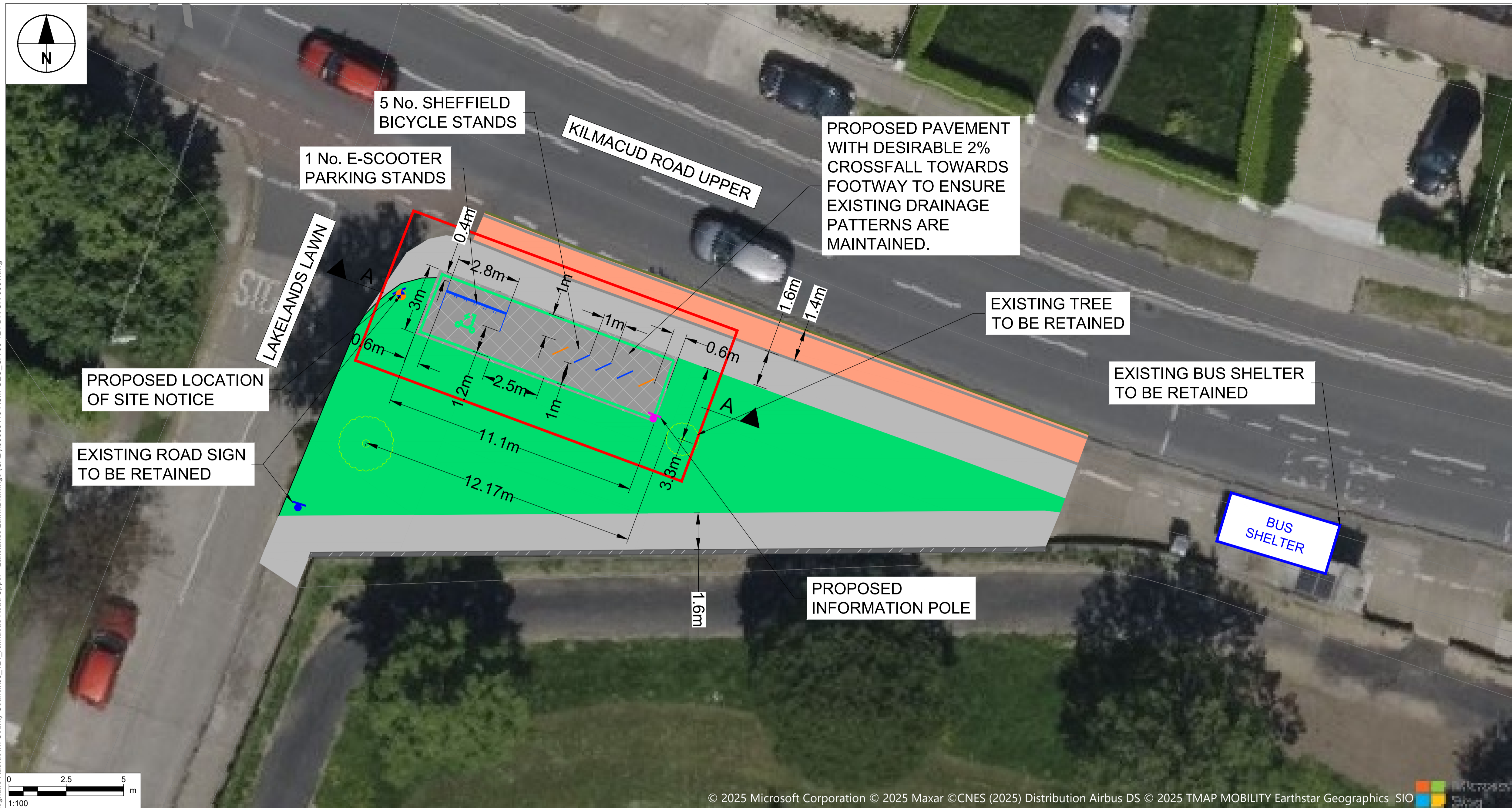
Client		Engineering Designer	
Date	Scale	Drawn	Checked
06/03/2026	1:100 @ A1 1:200 @ A3	CB	RC
Phase	STATUTORY PROCESS		
Approved	AP		

Programme Title			
NATIONAL MOBILITY HUBS PILOT			
Drawing Title			
SITE 123 - CLONARD LAWN GENERAL ARRANGEMENT DÚN LAOGHAIRE-RATHDOWN COUNTY COUNCIL			
Drawing File Name	Sheet Number	Status	Rev
60686415-ACM-GEO_GA-03-123-DR-CR-0001	1 of 1	S1	M01

DO NOT SCALE USE FIGURED DIMENSIONS ONLY



C:\Users\Baili\OneDrive\Work\AECOM_EU\ACC\CI_EUR1\UK1_60686415-ACM-GEO-03-124-DR-CR-0001.dwg

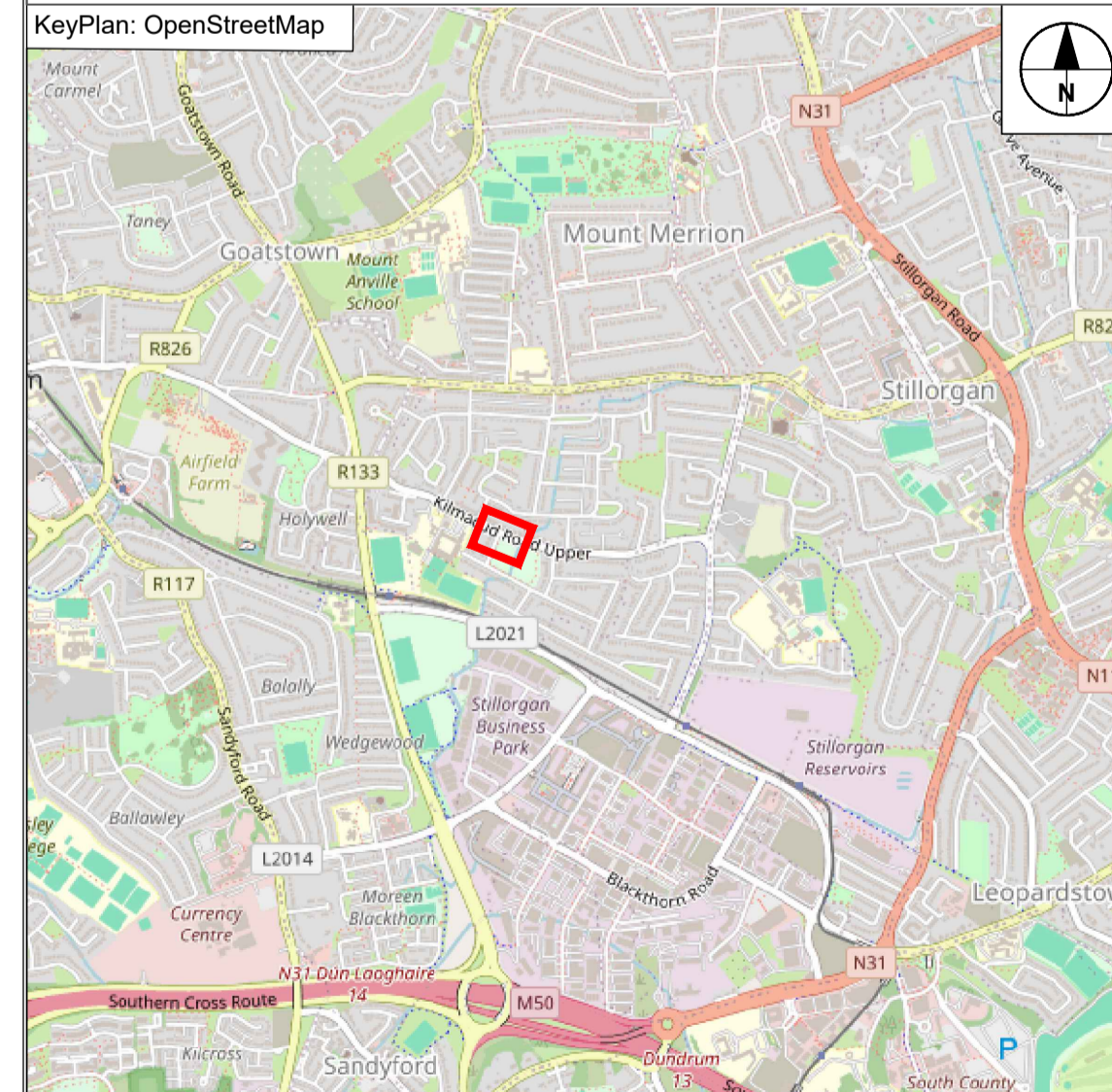
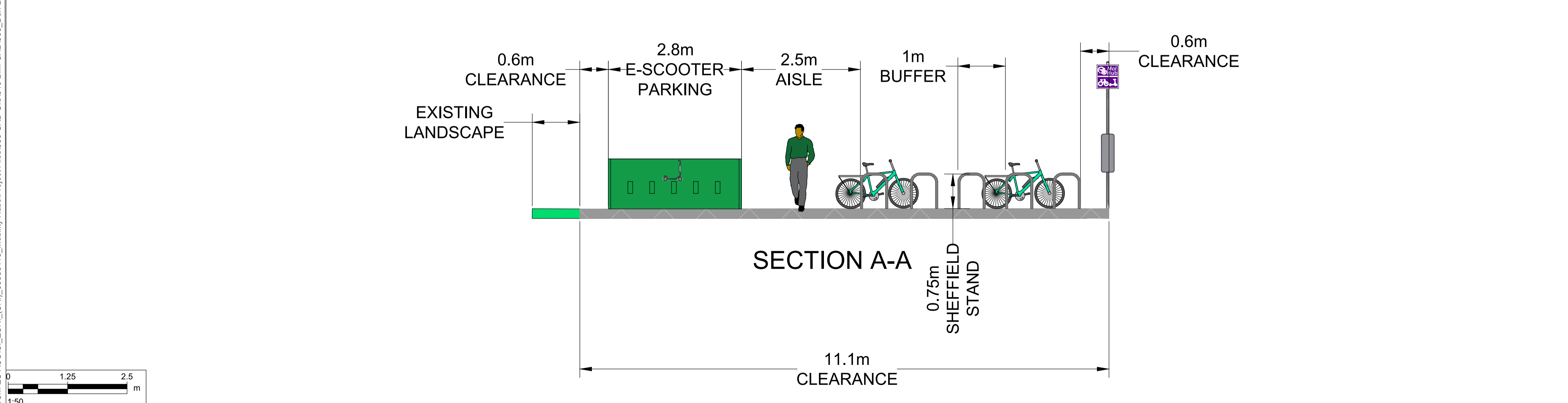


- NOTES:**
1. THIS DRAWING IS BASED OFF OS MAPPING INFORMATION AND INFORMATION GATHERED ON SITE. ALL DIMENSIONS AND PROPOSALS SHOULD BE CHECKED ON SITE BY THE CONTRACTOR PRIOR TO COMMENCEMENT OF WORKS.
 2. NO TOPOGRAPHICAL SURVEY WAS CARRIED OUT PRIOR TO DESIGN.
 3. NO UTILITY SURVEY HAS BEEN CARRIED OUT. IT WILL BE THE RESPONSIBILITY OF THE CONTRACTOR TO CARRY OUT APPROPRIATE SURVEYS TO DETERMINE THE EXTENT OF UTILITIES.
 4. INDICATIVE ROAD MARKINGS ARE SHOWN BASED ON OS MAPPING INFORMATION AND AERIAL IMAGERY. ROAD MARKING LAYOUT TO BE CHECKED AND CONFIRMED ON SITE BY THE CONTRACTOR.

- LEGEND:**
- SITE EXTENTS
 - PROPOSED SHEFFIELD BICYCLE STAND
 - PROPOSED SHEFFIELD BICYCLE STANDS WITH TAPPING RAILS
 - PROPOSED SINGLE E-SCOOTER PARKING STAND
 - PROPOSED INFORMATION POLE
 - PROPOSED PAVEMENT
 - PROPOSED GREEN ROAD MARKINGS
 - EXISTING ROAD MARKINGS TO BE RETAINED
 - EXISTING FOOTPATH
 - EXISTING CYCLE TRACK
 - EXISTING LANDSCAPING
 - EXISTING WALL
 - EXISTING KERB
 - BUS SHELTER
 - EXISTING BUS SHELTER TO BE RETAINED
 - EXISTING TREE TO BE RETAINED
 - PROPOSED LOCATION OF SITE NOTICE



© 2025 Microsoft Corporation © 2025 Maxar ©CNES (2025) Distribution Airbus DS © 2025 TMAP MOBILITY Earthstar Geographics SIO



Disclaimer

a. © National Transport Authority (NTA) 2024. This drawing is confidential and the copyright in it is owned by NTA. This drawing must not be either loaned, copied or otherwise reproduced in whole or in part or used for any purpose without the prior permission of NTA.

b. This drawing is to be used for the design element identified in the titleblock. Other information shown is to be considered indicative only. The drawing is to be read in conjunction with all other relevant design drawings.

c. O.S. data used for plans are printed under © Talte Éireann - Surveying. All rights reserved. Licence Number CYAL50441785. All elevations are in metres and relate to OSI Geoid Model (OSGM15) Mean Head. All Co-ordinates are in Irish Transverse Mercator Grid (ITM) as defined by OSI active local GPS station.

d. Information concerning the position of apparatus shown on this drawing is based on drawings supplied by the utility owners and/or the utility works contractor, whilst every care has been taken in the preparation of this drawing, positions should be taken as approximate and are intended for general guidance only and no representation is made by the NTA as to the accuracy, completeness, sufficiency or otherwise of this information and the position of the apparatus. The information contained herein does not purport to be comprehensive or final as the apparatus is subject to being altered and/or superceded. Recipients should not rely on this information. Any liabilities are hereby expressly disclaimed.

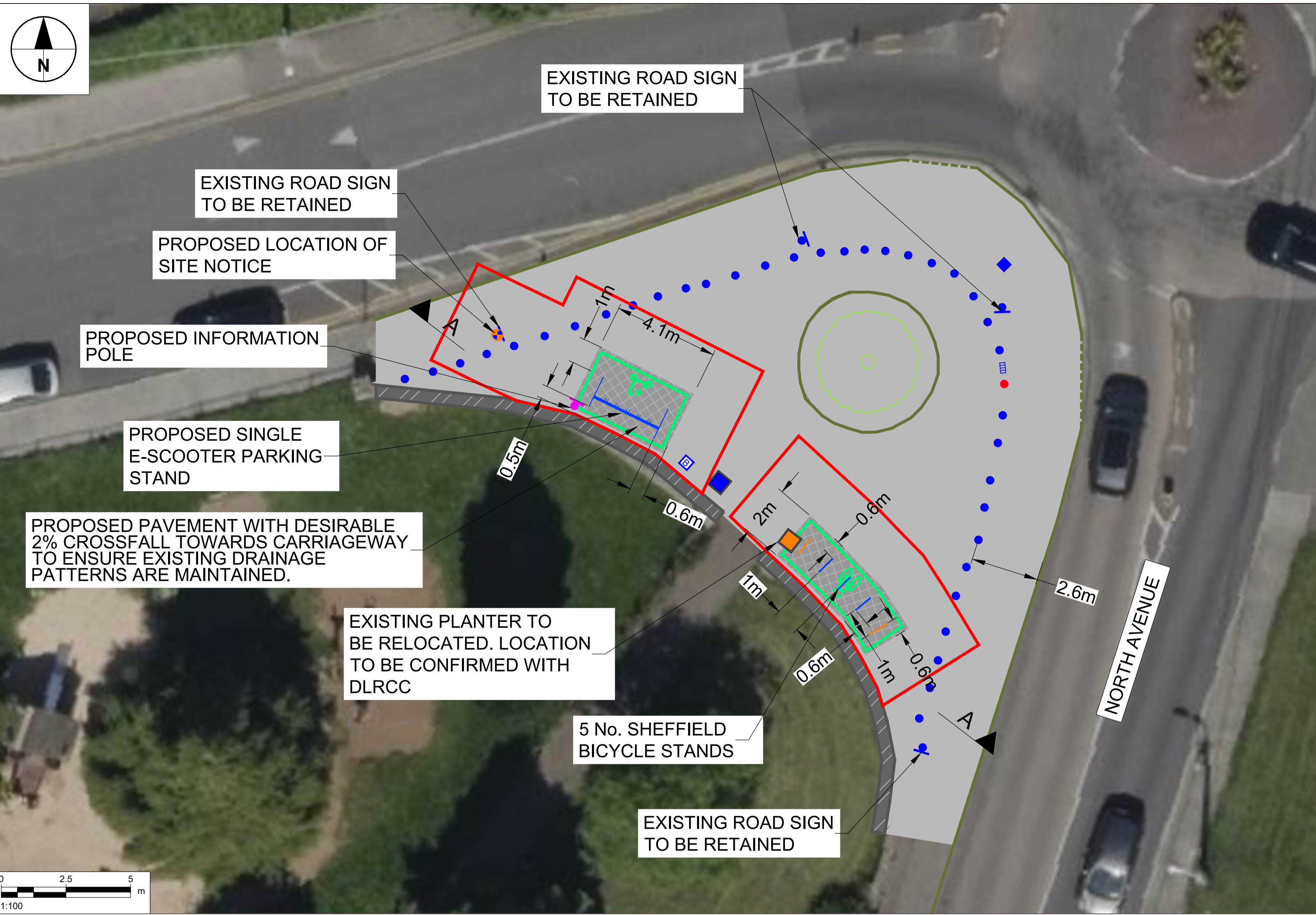
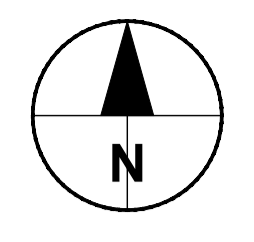
e. The information contained herein has been provided by the NTA but does not purport to be comprehensive or final. Recipients should not rely on the information. Neither the NTA nor any of its directors, officers, employees, agents, stakeholders or advisers make any representation or warranty as to, or accept any liability or responsibility in relation to, the adequacy, accuracy, reasonableness or completeness of the information provided as part of this document or any matter on which the information is based (including but not limited to loss or damage arising as a result of reliance by recipients on the information or any part of it). Any liabilities are hereby expressly disclaimed.

Rev	Date	Drm	Chk'd	App'd	Description
M01	06/03/2026	CB	RC	AP	ISSUED FOR PLANNING
M02	24/04/2026	CB	RC	AP	ISSUED FOR PLANNING

Client		Engineering Designer	
Date	Scale	Drawn	Checked
24/04/2026	1:100 @ A1 1:200 @ A3	CB	RC
Phase	STATUTORY PROCESS		

Programme Title			
NATIONAL MOBILITY HUBS PILOT			
Drawing Title			
SITE 124 - KILMACUD ROAD UPPER / LAKELANDS LAWN GENERAL ARRANGEMENT DÚN LAOGHAIRE-RATHDOWN COUNTY COUNCIL			
Drawing File Name	Sheet Number	Status	Rev
60686415-ACM-GEO_GA-03-124-DR-CR-0001	1 of 1	S1	M02

DO NOT SCALE USE FIGURED DIMENSIONS ONLY



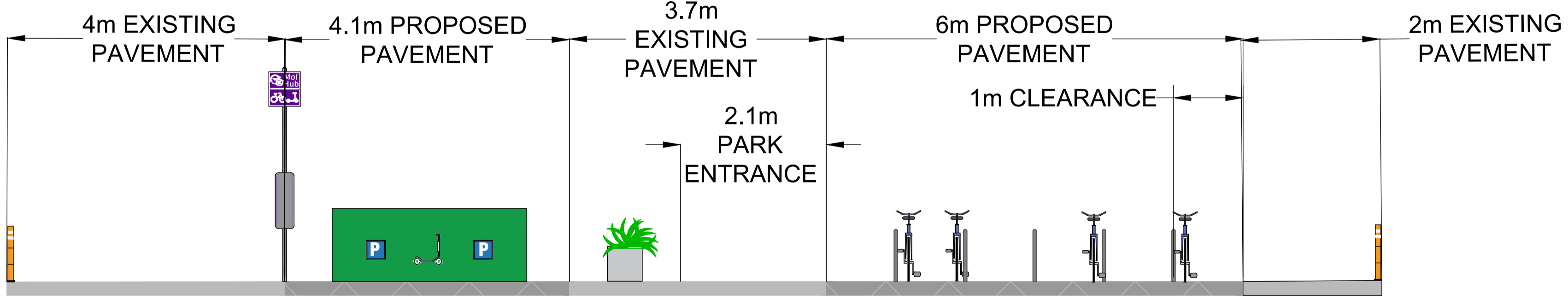
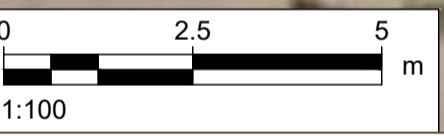
LEGEND:

- SITE EXTENTS
- PROPOSED SHEFFIELD BICYCLE STAND
- PROPOSED SHEFFIELD BICYCLE STANDS WITH TAPPING RAILS
- PROPOSED SINGLE E-SCOOTER PARKING STAND
- PROPOSED INFORMATION POLE
- PROPOSED PAVEMENT
- EXISTING FOOTPATH/TRAFFIC ISLAND
- EXISTING LANDSCAPING
- PROPOSED GREEN ROAD MARKINGS
- EXISTING WALL
- EXISTING KERB
- EXISTING DROPPED KERB
- EXISTING ROAD SIGN TO BE RETAINED
- EXISTING BOLLARD TO BE RETAINED
- EXISTING BOLLARD TO BE REMOVED
- EXISTING GULLY TO BE RETAINED
- EXISTING PLANTER TO BE RELOCATED
- EXISTING PLANTER TO BE RETAINED
- EXISTING BIN TO BE RETAINED
- EXISTING TREE TO BE RETAINED
- PROPOSED SITE NOTICE

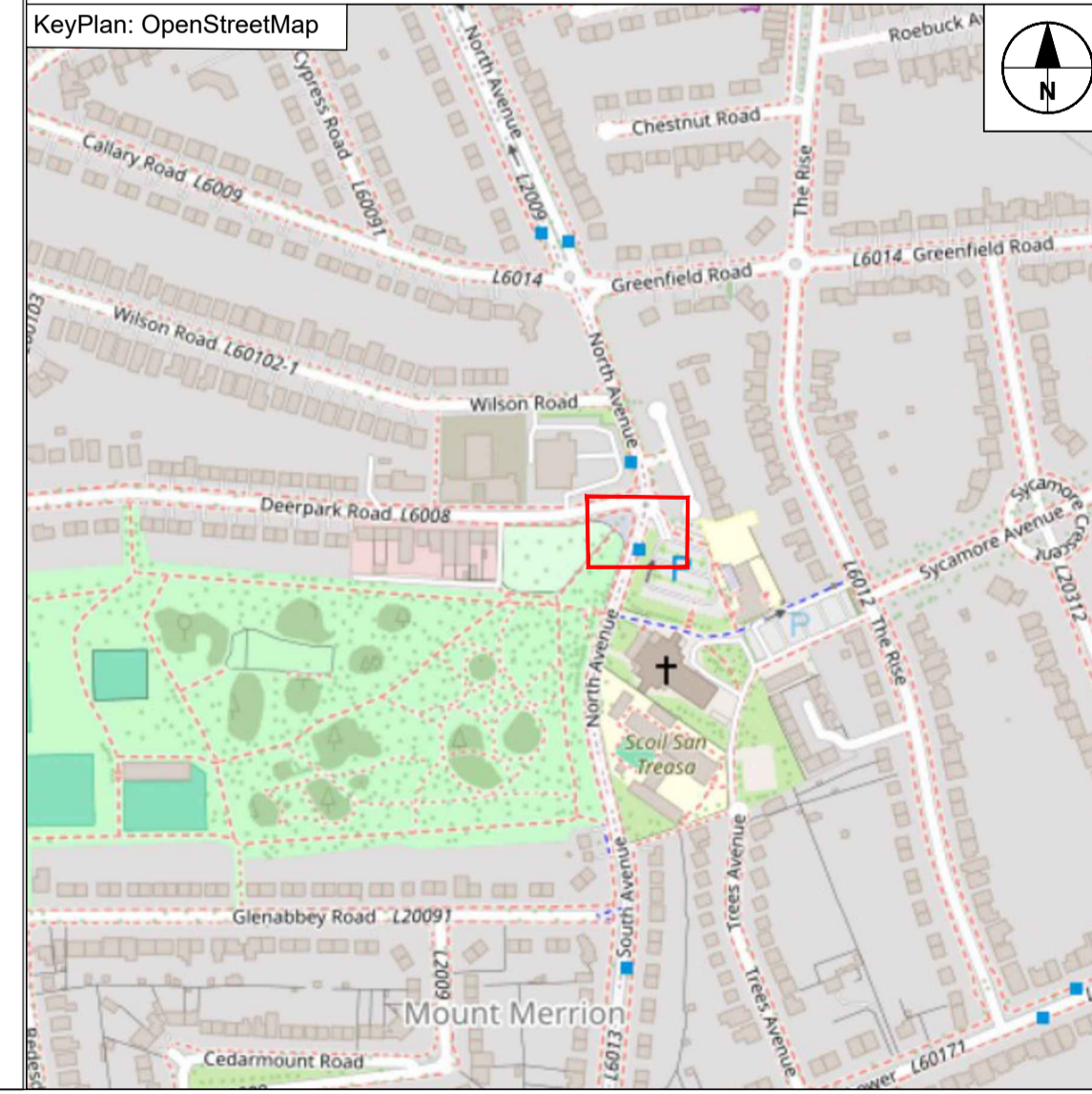
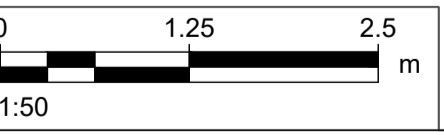
NOTES:

1. THIS DRAWING IS BASED OFF OS MAPPING INFORMATION AND INFORMATION GATHERED ON SITE. ALL DIMENSIONS AND PROPOSALS SHOULD BE CHECKED ON SITE BY THE CONTRACTOR PRIOR TO COMMENCEMENT OF WORKS.
2. NO TOPOGRAPHICAL SURVEY WAS CARRIED OUT PRIOR TO DESIGN.
3. NO UTILITY SURVEY HAS BEEN CARRIED OUT. IT WILL BE THE RESPONSIBILITY OF THE CONTRACTOR TO CARRY OUT APPROPRIATE SURVEYS TO DETERMINE THE EXTENT OF UTILITIES.
4. INDICATIVE ROAD MARKINGS ARE SHOWN BASED ON OS MAPPING INFORMATION AND AERIAL IMAGERY. ROAD MARKING LAYOUT TO BE CHECKED AND CONFIRMED ON SITE BY THE CONTRACTOR.

C:\Users\Bail\OneDrive\Documents\AECOM EU ACCOCI_EUR\UK\60686415_ACM-GEO_GA-03-125-DR-CR-0001.dwg



SECTION A-A



Disclaimer
 a. © National Transport Authority (NTA) 2024. This drawing is confidential and the copyright in it is owned by NTA. This drawing must not be either loaned, copied or otherwise reproduced in whole or in part or used for any purpose without the prior permission of NTA.
 b. This drawing is to be used for the design element identified in the titleblock. Other information shown is to be considered indicative only. The drawing is to be read in conjunction with all other relevant design drawings.
 c. O.S. data used for plans are printed under © Talte Éireann - Surveying. All rights reserved. Licence Number CYAL50441785. All elevations are in metres and relate to OSI Geoid Model (OSGM15) Mean Head. All Co-ordinates are in Irish Transverse Mercator Grid (ITM) as defined by OSI active local GPS station.

d. Information concerning the position of apparatus shown on this drawing is based on drawings supplied by the utility owners and/or the utility works contractor, whilst every care has been taken in the preparation of this drawing, positions should be taken as approximate and are intended for general guidance only and no representation is made by the NTA as to the accuracy, completeness, sufficiency or otherness of this drawing and the position of the apparatus. The information contained herein does not purport to be comprehensive or final as the apparatus is subject to being altered and/or superseded. Recipients should not rely on this information. Any liabilities are hereby expressly disclaimed.

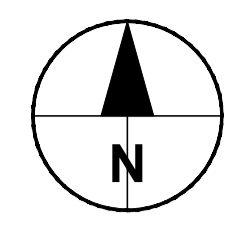
e. The information contained herein has been provided by the NTA but does not purport to be comprehensive or final. Recipients should not rely on the information. Neither the NTA nor any of its directors, officers, employees, agents, stakeholders or advisers make any representation or warranty as to, or accept any liability or responsibility in relation to the adequacy, accuracy, reasonableness or completeness of the information provided as part of this document or any matter on which the information is based (including but not limited to loss or damage arising as a result of reliance by recipients on the information or any part of it). Any liabilities are hereby expressly disclaimed.



Rev	Date	Drm	Chk'd	App'd	Description
M01	06/03/2026	CB	RC	AP	ISSUED FOR PLANNING
M02	24/04/2026	CB	RC	AP	ISSUED FOR REVIEW

Client dlr NTA Comhairle Contae na Cúige Ódara Náisiúnta Iompar National Transport Authority		Engineering Designer AECOM	
Date 24/04/2026	Scale 1:100 @ A1 1:200 @ A3	Drawn CB	Checked RC
Phase STATUTORY PROCESS	Approved AP		

Programme Title NATIONAL MOBILITY HUBS PILOT			
Drawing Title SITE 125 - NORTH AVENUE / DEERPARK ROAD GENERAL ARRANGEMENT DÚN LAOGHAIRE-RATHDOWN COUNTY COUNCIL			
Drawing File Name 60686415-ACM-GEO_GA-03-125-DR-CR-0001	Sheet Number 1 of 1	Status S1	Rev M02



C:\Users\mccom\OneDrive\Work\Projects\126_Redesdaile Road\Drawings (CAD)\60686415-ACM-GEO_GA-03-126-DR-CR-0001.dwg



PROPOSED PAVEMENT WITH DESIRABLE 2% CROSSFALL TOWARDS CARRIAGEWAY TO ENSURE EXISTING DRAINAGE PATTERNS ARE MAINTAINED.

PROPOSED INFORMATION POLE

1 No. E-SCOOTER PARKING STAND

PROPOSED LOCATION OF SITE NOTICE

EXISTING TREE TO BE RETAINED

5 No. SHEFFIELD BICYCLE STANDS

EXISTING POST BOX TO BE RETAINED

EXISTING BENCH TO BE RETAINED

EXISTING MANHOLE TO BE RETAINED

REDESDALE ROAD

TREES ROAD UPPER

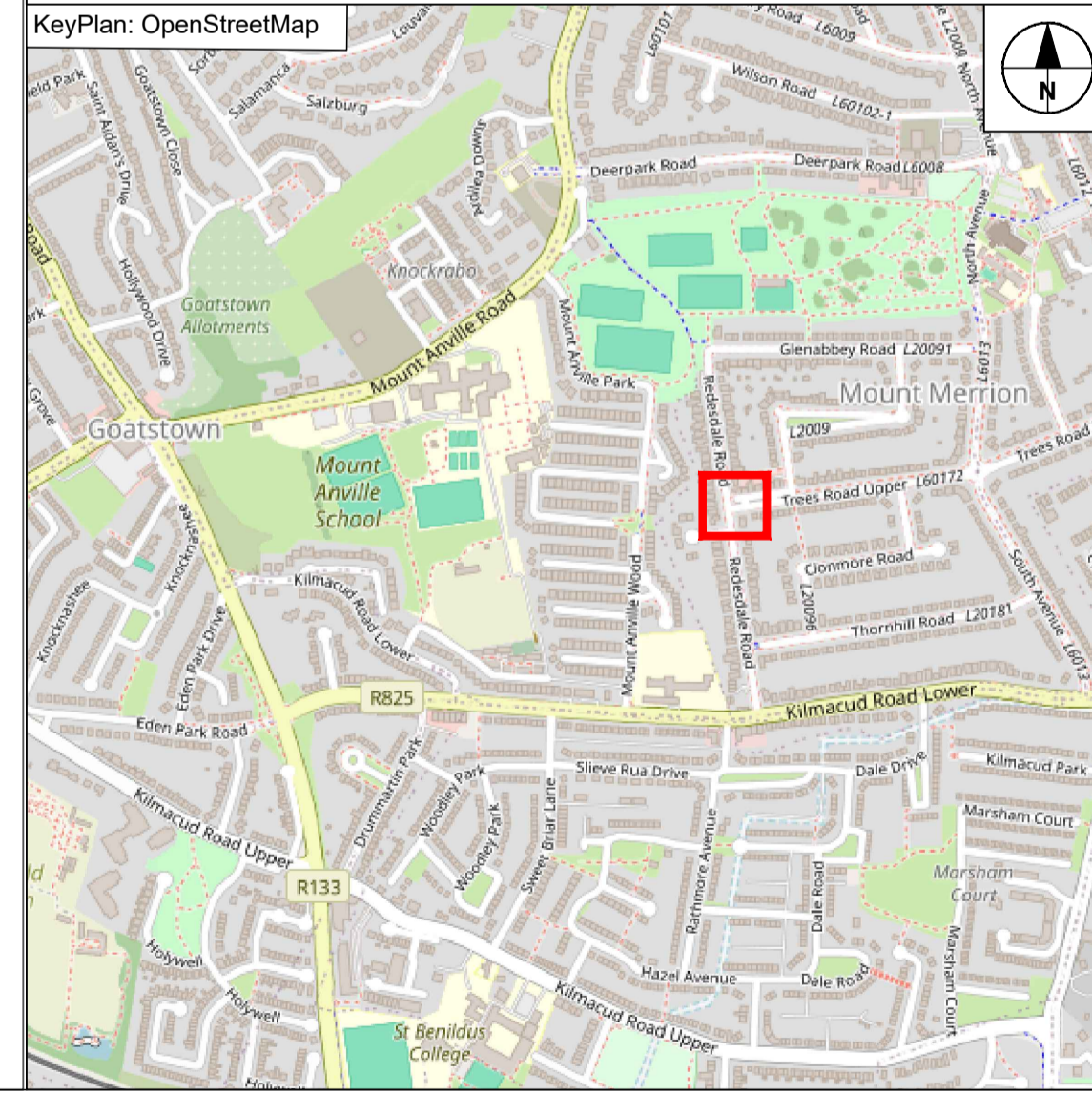
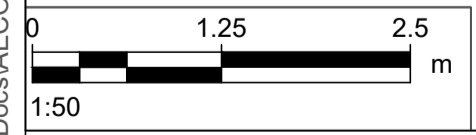
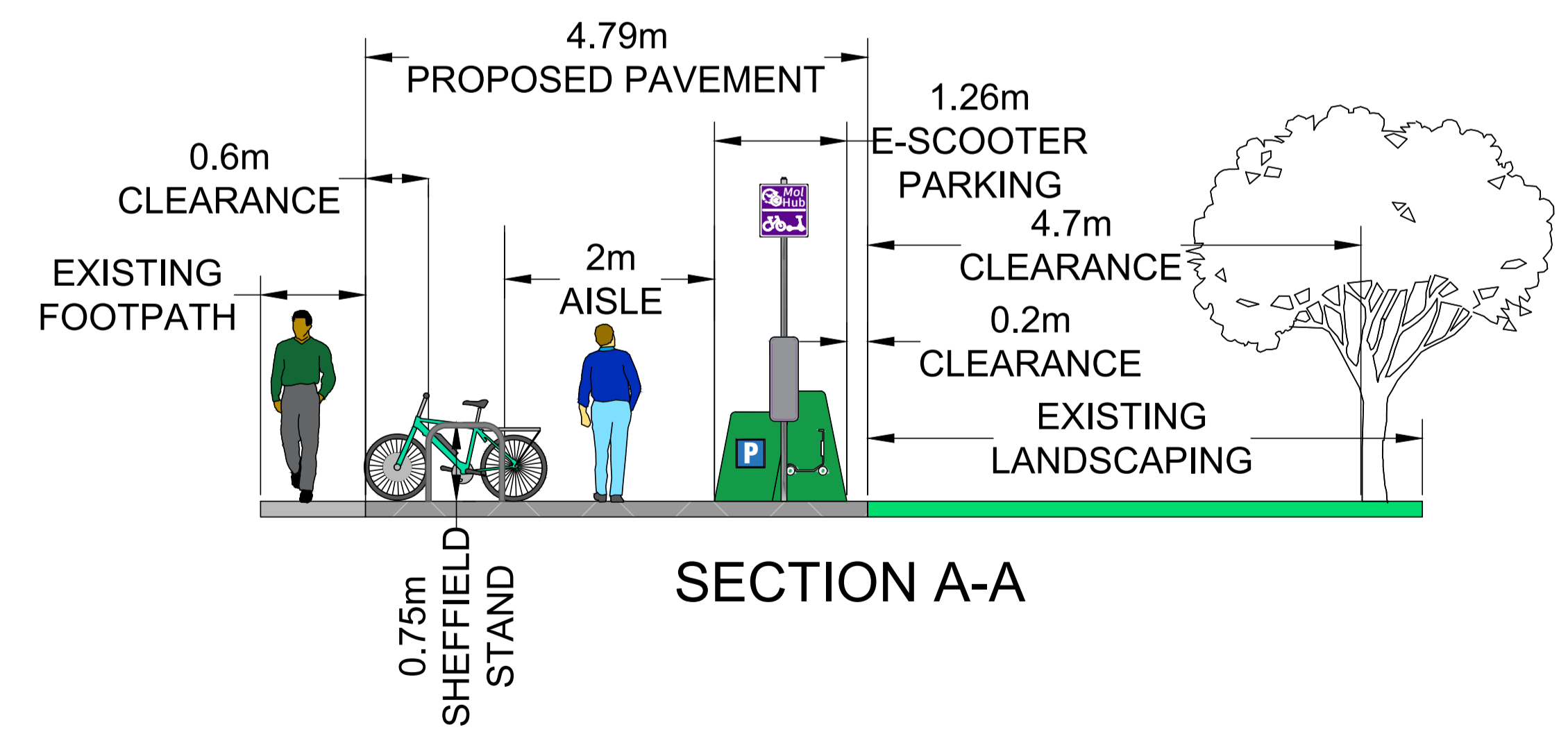
© 2025 Microsoft Corporation © 2025 Maxar ©CNES (2025) Distribution Airbus DS

NOTES:

1. THIS DRAWING IS BASED OFF OS MAPPING INFORMATION AND INFORMATION GATHERED ON SITE. ALL DIMENSIONS AND PROPOSALS SHOULD BE CHECKED ON SITE BY THE CONTRACTOR PRIOR TO COMMENCEMENT OF WORKS.
2. NO TOPOGRAPHICAL SURVEY WAS CARRIED OUT PRIOR TO DESIGN.
3. NO UTILITY SURVEY HAS BEEN CARRIED OUT. IT WILL BE THE RESPONSIBILITY OF THE CONTRACTOR TO CARRY OUT APPROPRIATE SURVEYS TO DETERMINE THE EXTENT OF UTILITIES.
4. INDICATIVE ROAD MARKINGS ARE SHOWN BASED ON OS MAPPING INFORMATION AND AERIAL IMAGERY. ROAD MARKING LAYOUT TO BE CHECKED AND CONFIRMED ON SITE BY THE CONTRACTOR.

LEGEND:

- SITE EXTENTS
- PROPOSED SHEFFIELD BICYCLE STAND
- PROPOSED SHEFFIELD BICYCLE STANDS WITH TAPPING RAILS
- PROPOSED SINGLE E-SCOOTER PARKING STAND
- PROPOSED INFORMATION POLE
- PROPOSED PAVEMENT
- PROPOSED GREEN ROAD MARKINGS
- EXISTING FOOTPATH/TRAFFIC ISLAND
- EXISTING LANDSCAPING
- EXISTING WALL
- EXISTING KERB
- EXISTING DROPPED KERB
- EXISTING MANHOLE TO BE RETAINED
- EXISTING TREE TO BE RETAINED
- EXISTING BENCH TO BE RETAINED
- EXISTING POST BOX TO BE RETAINED
- PROPOSED SITE NOTICE



Disclaimer

a. © National Transport Authority (NTA) 2024. This drawing is confidential and the copyright in it is owned by NTA. This drawing must not be either loaned, copied or otherwise reproduced in whole or in part or used for any purpose without the prior permission of NTA.

b. This drawing is to be used for the design element identified in the titleblock. Other information shown is to be considered indicative only. The drawing is to be read in conjunction with all other relevant design drawings.

c. O.S. data used for plans are printed under © Talite (Eireann) - Surveying. All rights reserved. Licence Number CYAL50441785. All elevations are in metres and relate to OSi Geoid Model (OSGM15) Mean Head. All Co-ordinates are in Irish Transverse Mercator Grid (ITM) as defined by OSI active local GPS station.

d. Information concerning the position of apparatus shown on this drawing is based on drawings supplied by the utility owners and/or the utility works contractor, whilst every care has been taken in the preparation of this drawing, positions should be taken as approximate and are intended for general guidance only and no representation is made by the NTA as to the accuracy, completeness, sufficiency or otherwise of the information provided and the position of the apparatus. The information contained herein does not purport to be comprehensive or final as the apparatus is subject to being altered and/or superseded. Recipients should not rely on this information. Any liabilities are hereby expressly disclaimed.

e. The information contained herein has been provided by the NTA but does not purport to be comprehensive or final. Recipients should not rely on the information. Neither the NTA nor any of its directors, officers, employees, agents, stakeholders or advisers make any representation or warranty as to, or accept any liability or responsibility in relation to, the adequacy, accuracy, reasonableness or completeness of the information provided as part of this document or any matter on which the information is based (including but not limited to loss or damage arising as a result of reliance by recipients on the information or any part of it). Any liabilities are hereby expressly disclaimed.



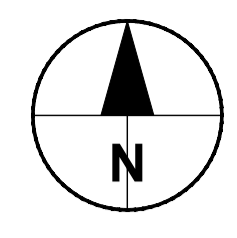
Rev	Date	Drn	Chk'd	App'd	Description
M01	06/03/2026	CB	RC	AP	ISSUED FOR PLANNING

Client

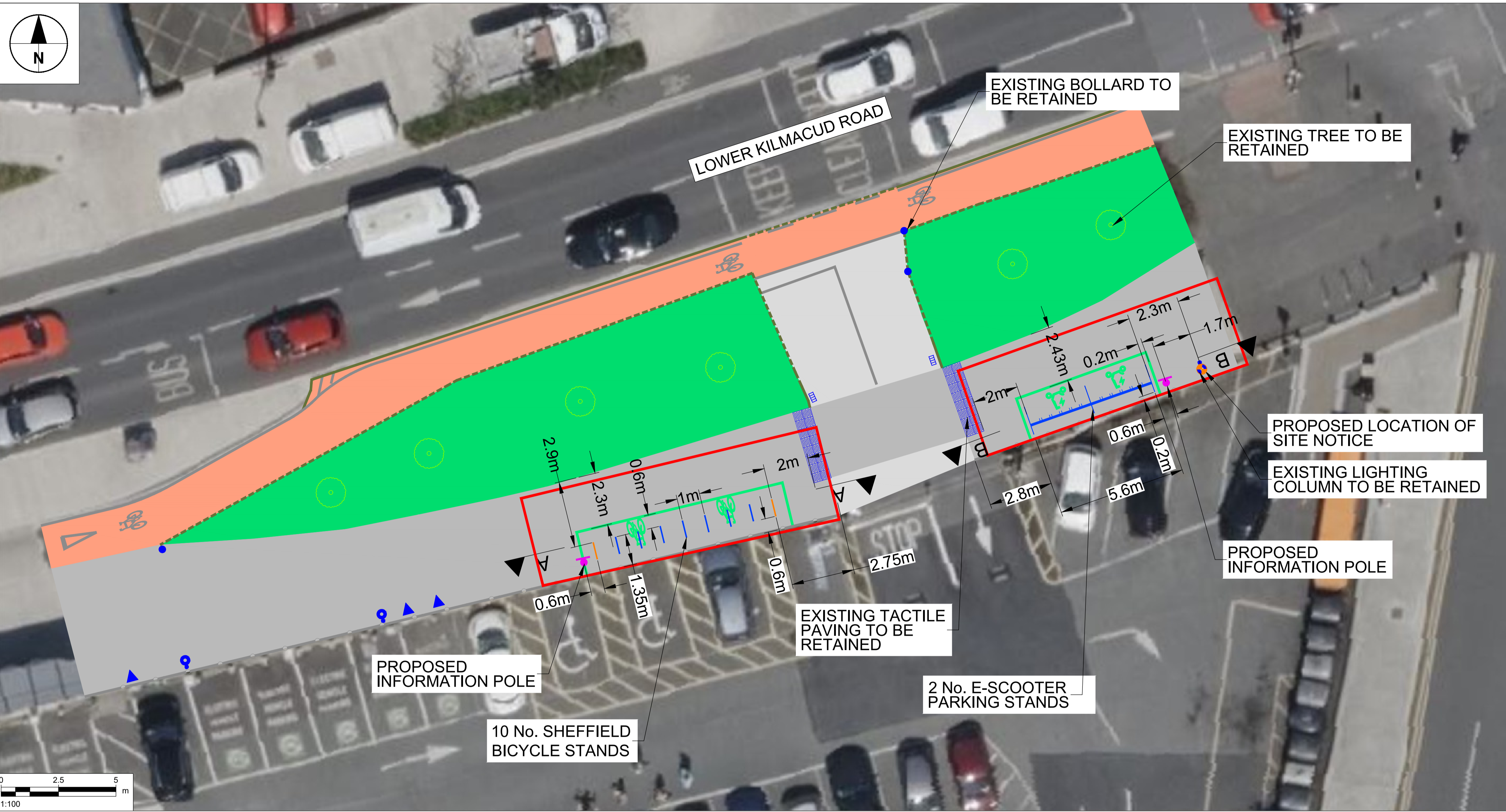
Engineering Designer

Programme Title			
NATIONAL MOBILITY HUBS PILOT			
Drawing Title			
SITE 126 - REDESDALE ROAD GENERAL ARRANGEMENT DÚN LAOGHAIRE-RATHDOWN COUNTY COUNCIL			
Drawing File Name	Sheet Number	Status	Rev
60686415-ACM-GEO_GA-03-126-DR-CR-0001	1 of 1	S1	M01

DO NOT SCALE USE FIGURED DIMENSIONS ONLY

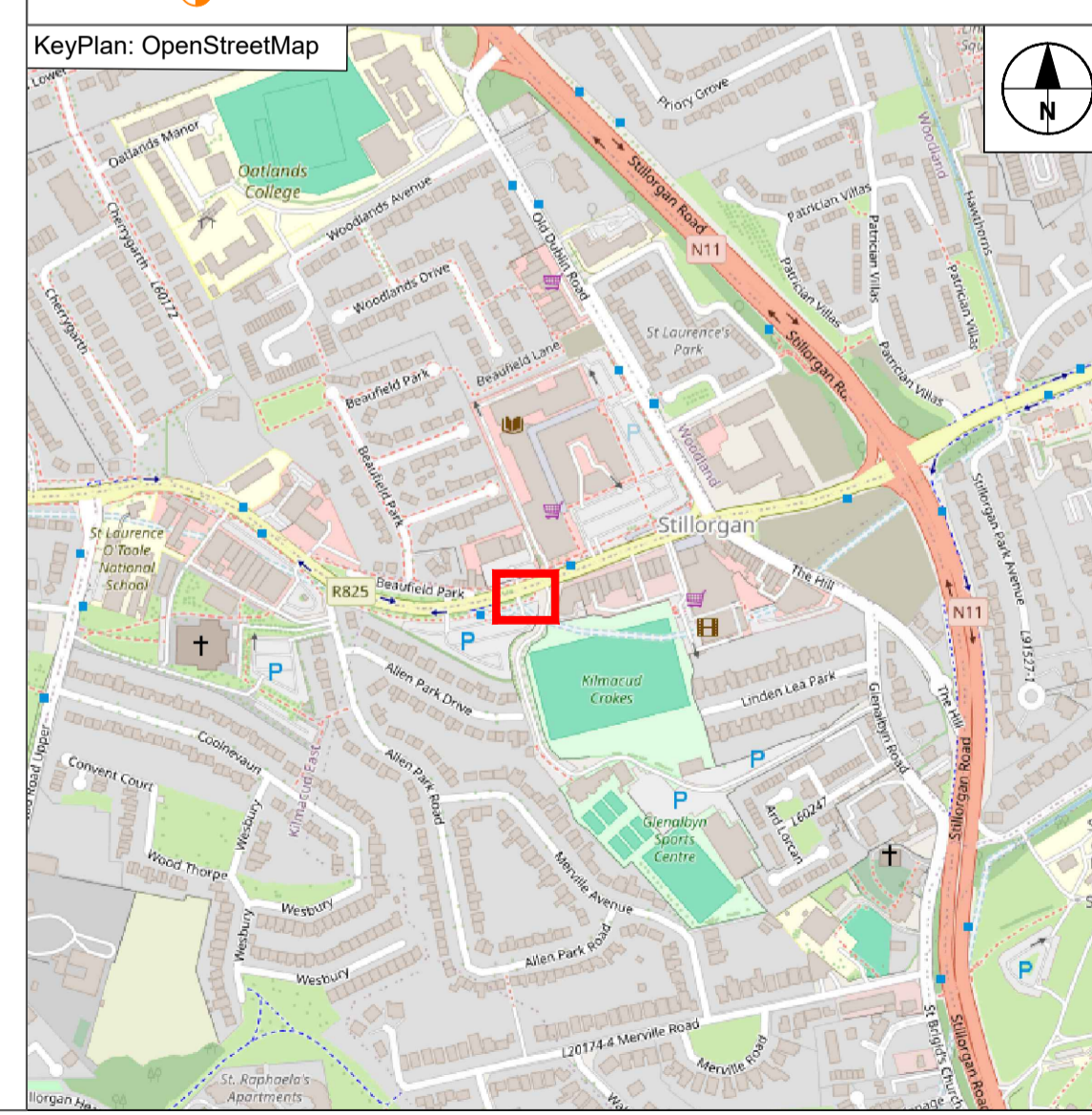
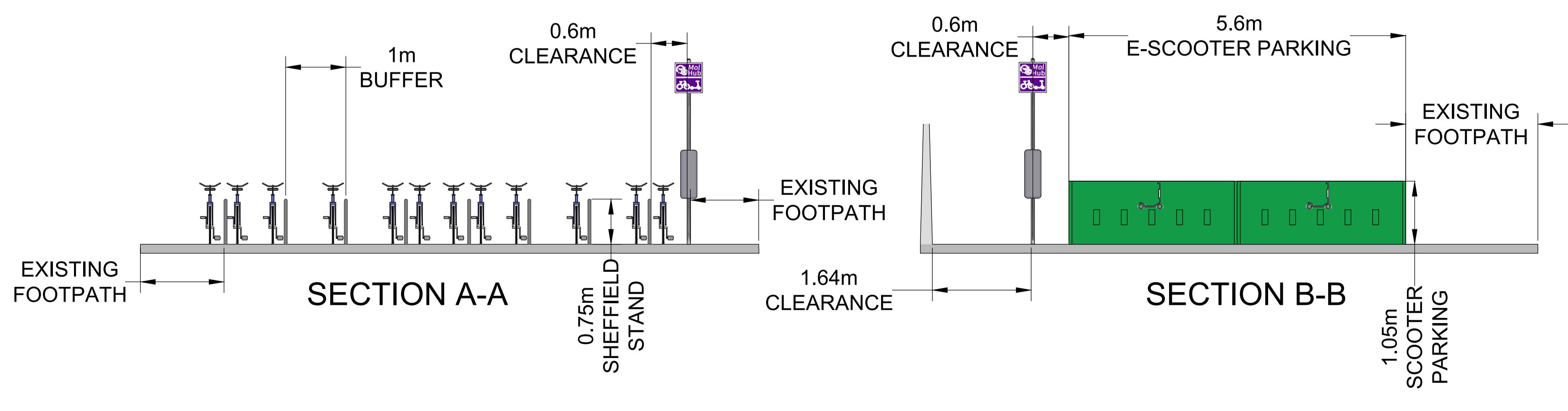


C:\Users\Baili\OneDrive\Work\AECOM\EU ACCOCI_EUR\UKI_60686415-ACM-GEO_03-127-DR-CR-0001.dwg



- NOTES:**
1. THIS DRAWING IS BASED OFF OS MAPPING INFORMATION AND INFORMATION GATHERED ON SITE. ALL DIMENSIONS AND PROPOSALS SHOULD BE CHECKED ON SITE BY THE CONTRACTOR PRIOR TO COMMENCEMENT OF WORKS.
 2. NO TOPOGRAPHICAL SURVEY WAS CARRIED OUT PRIOR TO DESIGN.
 3. NO UTILITY SURVEY HAS BEEN CARRIED OUT. IT WILL BE THE RESPONSIBILITY OF THE CONTRACTOR TO CARRY OUT APPROPRIATE SURVEYS TO DETERMINE THE EXTENT OF UTILITIES.
 4. INDICATIVE ROAD MARKINGS ARE SHOWN BASED ON OS MAPPING INFORMATION AND AERIAL IMAGERY. ROAD MARKING LAYOUT TO BE CHECKED AND CONFIRMED ON SITE BY THE CONTRACTOR.

- LEGEND:**
- SITE EXTENTS
 - PROPOSED SHEFFIELD BICYCLE STAND
 - PROPOSED SHEFFIELD BICYCLE STANDS WITH TAPPING RAILS
 - PROPOSED SINGLE E-SCOOTER PARKING STAND
 - PROPOSED INFORMATION POLE
 - PROPOSED GREEN ROAD MARKINGS
 - EXISTING ROAD MARKINGS TO BE RETAINED
 - EXISTING FOOTPATH
 - EXISTING CARRIAGEWAY
 - EXISTING CYCLE TRACK
 - EXISTING KERB
 - EXISTING DROPPED KERB
 - EXISTING FENCE
 - EXISTING LIGHT COLUMN TO BE RETAINED
 - EXISTING TACTILE PAVING TO BE RETAINED
 - EXISTING GULLY TO BE RETAINED
 - EXISTING BOLLARD TO BE RETAINED
 - ▲ EXISTING UTILITY BOX TO BE RETAINED
 - EXISTING TREE TO BE RETAINED
 - PROPOSED SITE NOTICE



Disclaimer

a. © National Transport Authority (NTA) 2024. This drawing is confidential and the copyright in it is owned by NTA. This drawing must not be either loaned, copied or otherwise reproduced in whole or in part or used for any purpose without the prior permission of NTA.

b. This drawing is to be used for the design element identified in the title block. Other information shown is to be considered indicative only. The drawing is to be read in conjunction with all other relevant design drawings.

c. O.S. data used for plans are printed under © Tallie Eireann - CYAL50441785. All elevations are in metres and relate to OSI Geoid Model (OSGM15) Mean Head. All Co-ordinates are in Irish Transverse Mercator Grid (ITM) as defined by OSI active local GPS station.

d. Information concerning the position of apparatus shown on this drawing is based on drawings supplied by the utility owners and/or the utility works contractor, whilst every care has been taken in the preparation of this drawing, positions should be taken as approximate and are intended for general guidance only and no representation is made by the NTA as to the accuracy, completeness, sufficiency or otherwise of this information. The information provided as part of this document or any matter on which the information is based (including but not limited to loss or damage arising as a result of reliance by recipients on the information or any part of it). Any liabilities are hereby expressly disclaimed.

e. The information contained herein has been provided by the NTA but does not purport to be comprehensive or final. Recipients should not rely on the information. Neither the NTA nor any of its directors, officers, employees, agents, stakeholders or advisers make any representation or warranty as to, or accept any liability or responsibility in relation to, the adequacy, accuracy, reasonableness or completeness of the information provided as part of this document or any matter on which the information is based (including but not limited to loss or damage arising as a result of reliance by recipients on the information or any part of it). Any liabilities are hereby expressly disclaimed.

Project Ireland 2040
Building Ireland's Future

Rev	Date	Drn	Chk'd	App'd	Description
M01	06/03/2026	CB	RC	AP	ISSUED FOR PLANNING
M02	24/04/2026	CB	RC	AP	ISSUED FOR PLANNING

Client: **dlr NTA**
Comhairle Contae na h-Uíbhíne / Ódara Náisiúnta Iompar / National Transport Authority

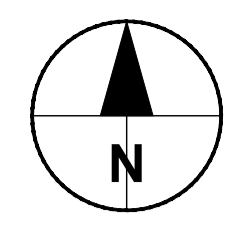
Engineering Designer: **AECOM**

Date: 24/04/2026 | Scale: 1:100 @ A1, 1:200 @ A3 | Drawn: CB | Checked: RC | Approved: AP

Phase: STATUTORY PROCESS

Programme Title: NATIONAL MOBILITY HUBS PILOT			
Drawing Title: SITE 127 - LOWER KILMACUD ROAD, STILLORGAN GENERAL ARRANGEMENT			
Drawing File Name: 60686415-ACM-GEO-GA-03-127-DR-CR-0001			
Sheet Number: 1 of 1	Status: S1	Rev: M02	

DO NOT SCALE USE FIGURED DIMENSIONS ONLY

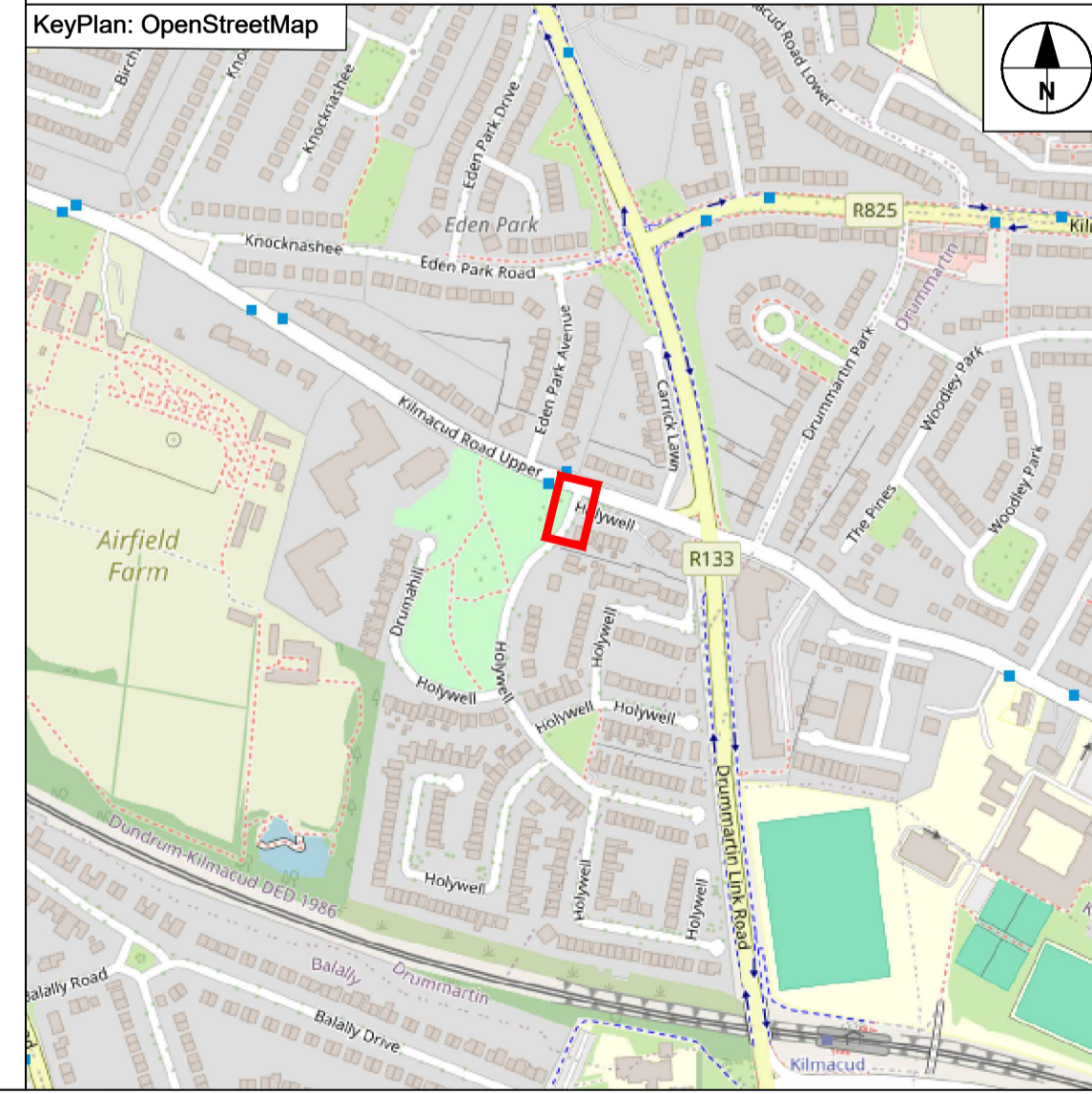
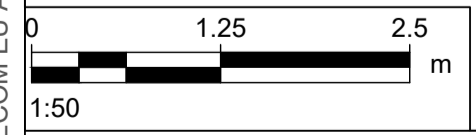
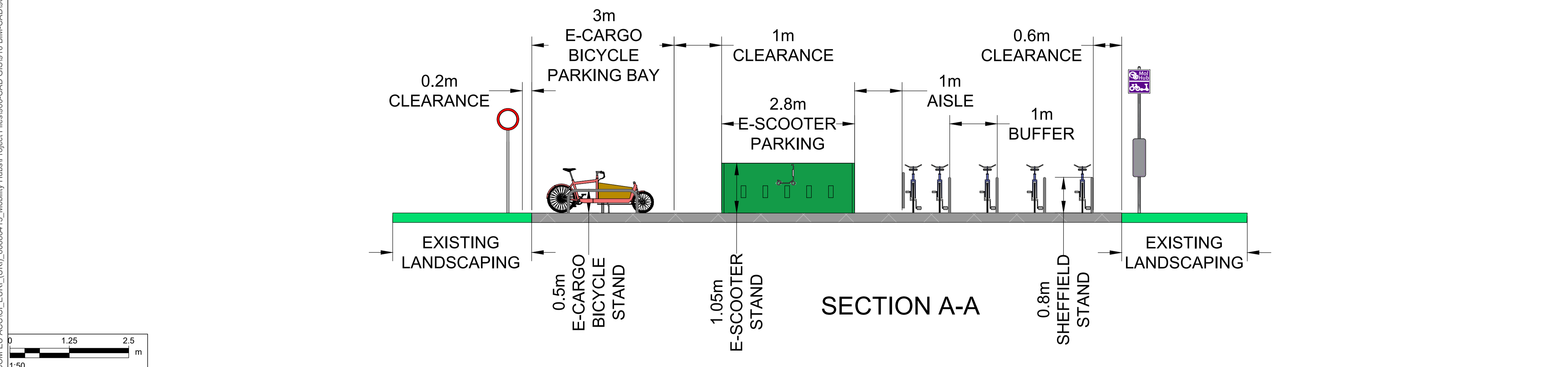


C:\Users\Bail\Documents\AECOM_EU\ACC\CL_EUR\UK\1_60686415-ACM-GEO_GA-03-131-DR-CR-0001.dwg



- NOTES:**
1. THIS DRAWING IS BASED OFF OS MAPPING INFORMATION AND INFORMATION GATHERED ON SITE. ALL DIMENSIONS AND PROPOSALS SHOULD BE CHECKED ON SITE BY THE CONTRACTOR PRIOR TO COMMENCEMENT OF WORKS.
 2. NO TOPOGRAPHICAL SURVEY WAS CARRIED OUT PRIOR TO DESIGN.
 3. NO UTILITY SURVEY HAS BEEN CARRIED OUT. IT WILL BE THE RESPONSIBILITY OF THE CONTRACTOR TO CARRY OUT APPROPRIATE SURVEYS TO DETERMINE THE EXTENT OF UTILITIES.
 4. INDICATIVE ROAD MARKINGS ARE SHOWN BASED ON OS MAPPING INFORMATION AND AERIAL IMAGERY. ROAD MARKING LAYOUT TO BE CHECKED AND CONFIRMED ON SITE BY THE CONTRACTOR.

- LEGEND:**
- SITE EXTENTS
 - PROPOSED SHEFFIELD BICYCLE STAND
 - PROPOSED SHEFFIELD BICYCLE STANDS WITH TAPPING RAILS
 - PROPOSED E-CARGO BICYCLE STANDS
 - PROPOSED SINGLE E-SCOOTER PARKING STAND
 - PROPOSED INFORMATION POLE
 - PROPOSED DROPPED KERB
 - PROPOSED PAVEMENT
 - PROPOSED FOOTPATH
 - PROPOSED GREEN ROAD MARKINGS
 - EXISTING FOOTPATH
 - EXISTING LANDSCAPING
 - EXISTING CARRIAGEWAY
 - EXISTING KERB
 - EXISTING DROPPED KERB
 - EXISTING WALL
 - EXISTING ROAD SIGN TO BE RETAINED
 - EXISTING ROAD SIGN TO BE RELOCATED
 - EXISTING ROAD SIGN NEW LOCATION
 - EXISTING LIGHT COLUMN / TELEGRAPH POLE TO BE RETAINED
 - EXISTING TREE TO BE RETAINED
 - PROPOSED SITE NOTICE



Disclaimer

a. © National Transport Authority (NTA) 2024. This drawing is confidential and the copyright in it is owned by NTA. This drawing must not be either loaned, copied or otherwise reproduced in whole or in part or used for any purpose without the prior permission of NTA.

b. This drawing is to be used for the design element identified in the titleblock. Other information shown is to be considered indicative only. The drawing is to be read in conjunction with all other relevant design drawings.

c. O.S. data used for plans are printed under © Talte Éireann - Surveying. All rights reserved. Licence Number CYAL50441785. All elevations are in metres and relate to OSI Geoid Model (OSGM15) Mean Head. All Co-ordinates are in Irish Transverse Mercator Grid (ITM) as defined by OSI active local GPS station.

d. Information concerning the position of apparatus shown on this drawing is based on drawings supplied by the utility owners and/or the utility works contractor, whilst every care has been taken in the preparation of this drawing, positions should be taken as approximate and are intended for general guidance only and no representation is made by the NTA as to the accuracy, completeness, sufficiency or otherwise of this drawing and the position of the apparatus. The information contained herein does not purport to be comprehensive or final as the apparatus is subject to being altered and/or superseded. Recipients should not rely on this information. Any liabilities are hereby expressly disclaimed.

e. The information contained herein has been provided by the NTA but does not purport to be comprehensive or final. Recipients should not rely on the information. Neither the NTA nor any of its directors, officers, employees, agents, stakeholders or advisers make any representation or warranty as to, or accept any liability or responsibility in relation to, the adequacy, accuracy, reasonableness or completeness of the information provided as part of this document or any matter on which the information is based (including but not limited to loss or damage arising as a result of reliance by recipients on the information or any part of it). Any liabilities are hereby expressly disclaimed.



Rev	Date	Drm	Chk'd	App'd	Description
M01	06/03/2026	CB	RC	AP	ISSUED FOR PLANNING
M02	24/04/2026	CB	RC	AP	ISSUED FOR PLANNING

Client: **dlr NTA**
 Comhairle Contae na Cúige
 Oideas Náisiúnta Iompar
 National Transport Authority

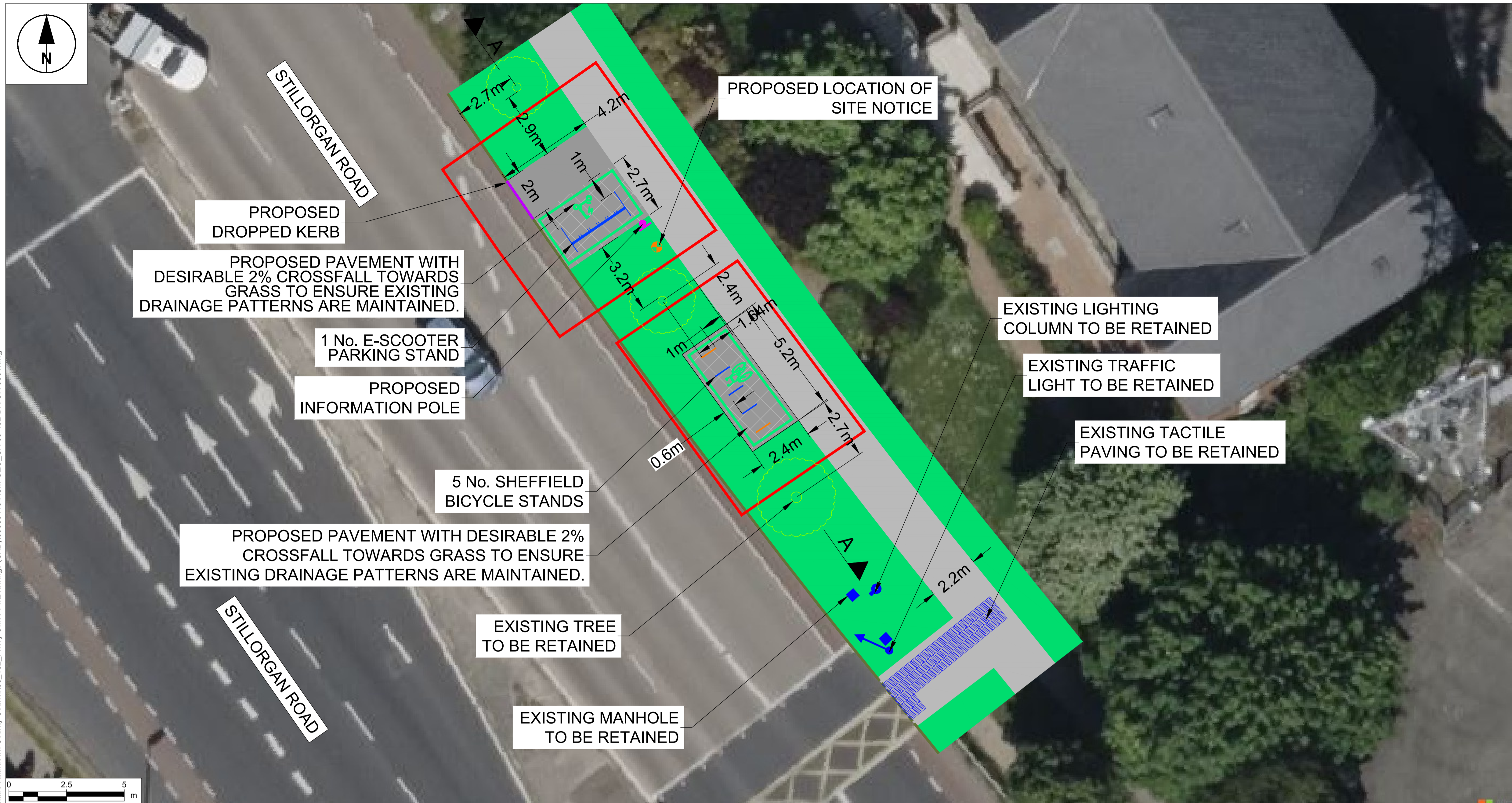
Engineering Designer: **AECOM**

Date	Scale	@ A1	Drawn	Checked	Approved
24/04/2026	1:100 1:200	@ A3	CB	RC	AP

Phase: STATUTORY PROCESS

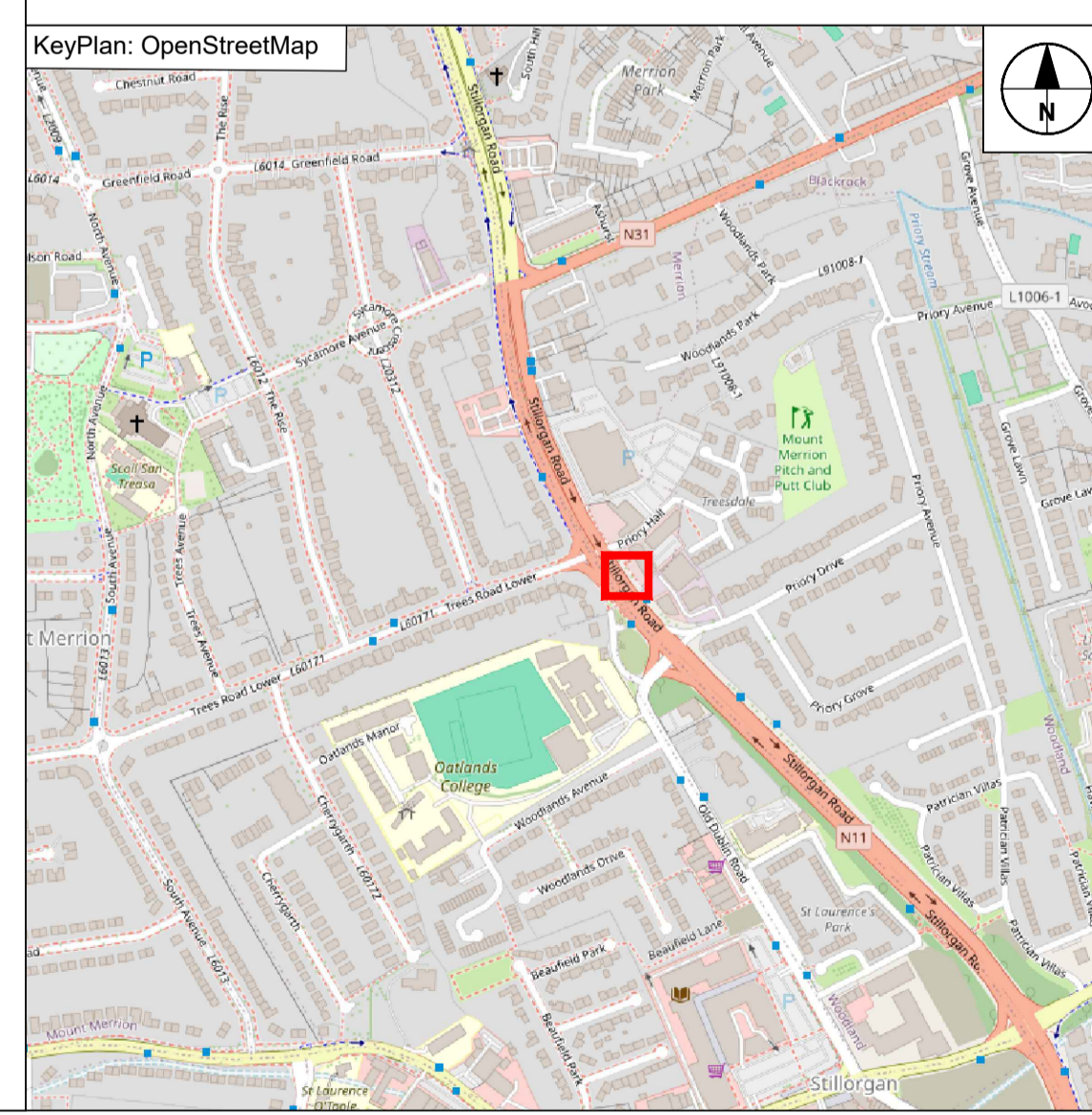
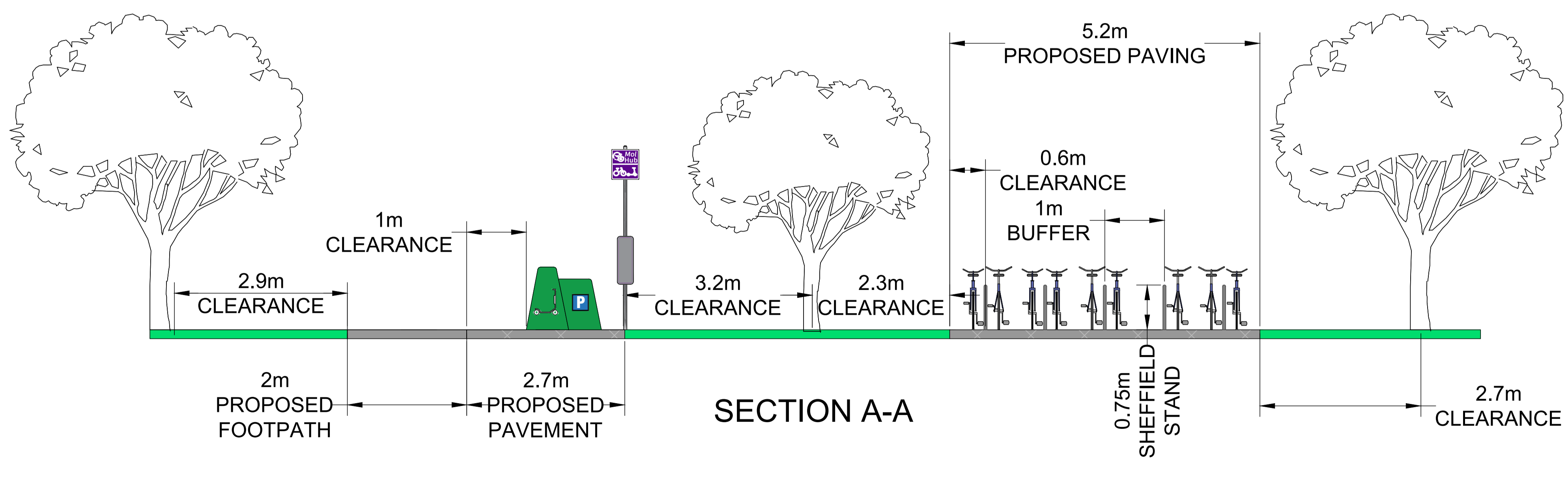
Programme Title: NATIONAL MOBILITY HUBS PILOT			
Drawing Title: SITE 131 - HOLYWELL / KILMACUD ROAD UPPER GENERAL ARRANGEMENT			
DÚN LAOGHAIRE-RATHDOWN COUNTY COUNCIL			
Drawing File Name	Sheet Number	Status	Rev
60686415-ACM-GEO_GA-03-131-DR-CR-0001	1 of 1	S1	M02

DO NOT SCALE USE FIGURED DIMENSIONS ONLY



- NOTES:**
1. THIS DRAWING IS BASED OFF OS MAPPING INFORMATION AND INFORMATION GATHERED ON SITE. ALL DIMENSIONS AND PROPOSALS SHOULD BE CHECKED ON SITE BY THE CONTRACTOR PRIOR TO COMMENCEMENT OF WORKS.
 2. NO TOPOGRAPHICAL SURVEY WAS CARRIED OUT PRIOR TO DESIGN.
 3. NO UTILITY SURVEY HAS BEEN CARRIED OUT. IT WILL BE THE RESPONSIBILITY OF THE CONTRACTOR TO CARRY OUT APPROPRIATE SURVEYS TO DETERMINE THE EXTENT OF UTILITIES.
 4. INDICATIVE ROAD MARKINGS ARE SHOWN BASED ON OS MAPPING INFORMATION AND AERIAL IMAGERY. ROAD MARKING LAYOUT TO BE CHECKED AND CONFIRMED ON SITE BY THE CONTRACTOR.

- LEGEND:**
- SITE EXTENTS
 - PROPOSED SHEFFIELD BICYCLE STAND
 - PROPOSED SHEFFIELD BICYCLE STANDS WITH TAPPING RAILS
 - PROPOSED SINGLE E-SCOOTER PARKING STAND
 - PROPOSED INFORMATION POLE
 - PROPOSED DROPPED KERB
 - PROPOSED PAVEMENT
 - PROPOSED FOOTPATH
 - PROPOSED GREEN ROAD MARKINGS
 - EXISTING FOOTPATH/TRAFFIC ISLAND
 - EXISTING LANDSCAPING
 - EXISTING KERB
 - - - EXISTING DROPPED KERB
 - EXISTING LIGHT COLUMN TO BE RETAINED
 - EXISTING TRAFFIC LIGHT TO BE RETAINED
 - EXISTING MANHOLE TO BE RETAINED
 - EXISTING TREE TO BE RETAINED
 - EXISTING TACTILE PAVING TO BE RETAINED
 - PROPOSED SITE NOTICE



Disclaimer

a. © National Transport Authority (NTA) 2024. This drawing is confidential and the copyright in it is owned by NTA. This drawing must not be either loaned, copied or otherwise reproduced in whole or in part or used for any purpose without the prior permission of NTA.

b. This drawing is to be used for the design element identified in the titleblock. Other information shown is to be considered indicative only. The drawing is to be read in conjunction with all other relevant design drawings.

c. O.S. data used for plans are printed under © Taithe Éireann - Surveying. All rights reserved. Licence Number CYAL50441785. All elevations are in metres and relate to OSI Geoid Model (OSGM15) Mean Head. All Co-ordinates are in Irish Transverse Mercator Grid (ITM) as defined by OSI active local GPS station.

d. Information concerning the position of apparatus shown on this drawing is based on drawings supplied by the utility owners and/or the utility works contractor, whilst every care has been taken in the preparation of this drawing, positions should be taken as approximate and are intended for general guidance only and no representation is made by the NTA as to the accuracy, completeness, sufficiency or otherwise of this drawing and the position of the apparatus. The information contained herein does not purport to be comprehensive or final as the apparatus is subject to being altered and/or superseded. Recipients should not rely on this information. Any liabilities are hereby expressly disclaimed.

e. The information contained herein has been provided by the NTA but does not purport to be comprehensive or final. Recipients should not rely on the information. Neither the NTA nor any of its directors, officers, employees, agents, stakeholders or advisers make any representation or warranty as to, or accept any liability or responsibility in relation to, the adequacy, accuracy, reasonableness or completeness of the information provided as part of this document or any matter on which the information is based (including but not limited to loss or damage arising as a result of reliance by recipients on the information or any part of it). Any liabilities are hereby expressly disclaimed.



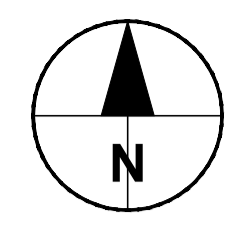
Rev	Date	Drm	Chk'd	App'd	Description
M01	06/03/2026	CB	RC	AP	ISSUED FOR PLANNING
M02	02/04/2026	CB	RC	AP	ISSUED FOR PLANNING
M03	24/04/2026	CB	RC	AP	ISSUED FOR PLANNING

Client		Engineering Designer	
Date	Scale	Drawn	Checked
24/04/2026	1:100 @ A1 1:200 @ A3	CB	RC
Phase	STATUTORY PROCESS		
Approved	AP		

Programme Title			
NATIONAL MOBILITY HUBS PILOT			
Drawing Title			
SITE 132 - STILLORGAN ROAD (PRIORY OFFICE PARK) GENERAL ARRANGEMENT DÚN LAOGHAIRE-RATHDOWN COUNTY COUNCIL			
Drawing File Name	Sheet Number	Status	Rev
60686415-ACM-GEO_GA-03-132-DR-CR-0001	1 of 1	S1	M03

DO NOT SCALE USE FIGURED DIMENSIONS ONLY

C:\Users\Baili\OneDrive\AECOM\EU\ACCC\CL\EURL\UK\60686415-ACM-GEO_GA-03-132-DR-CR-0001.dwg

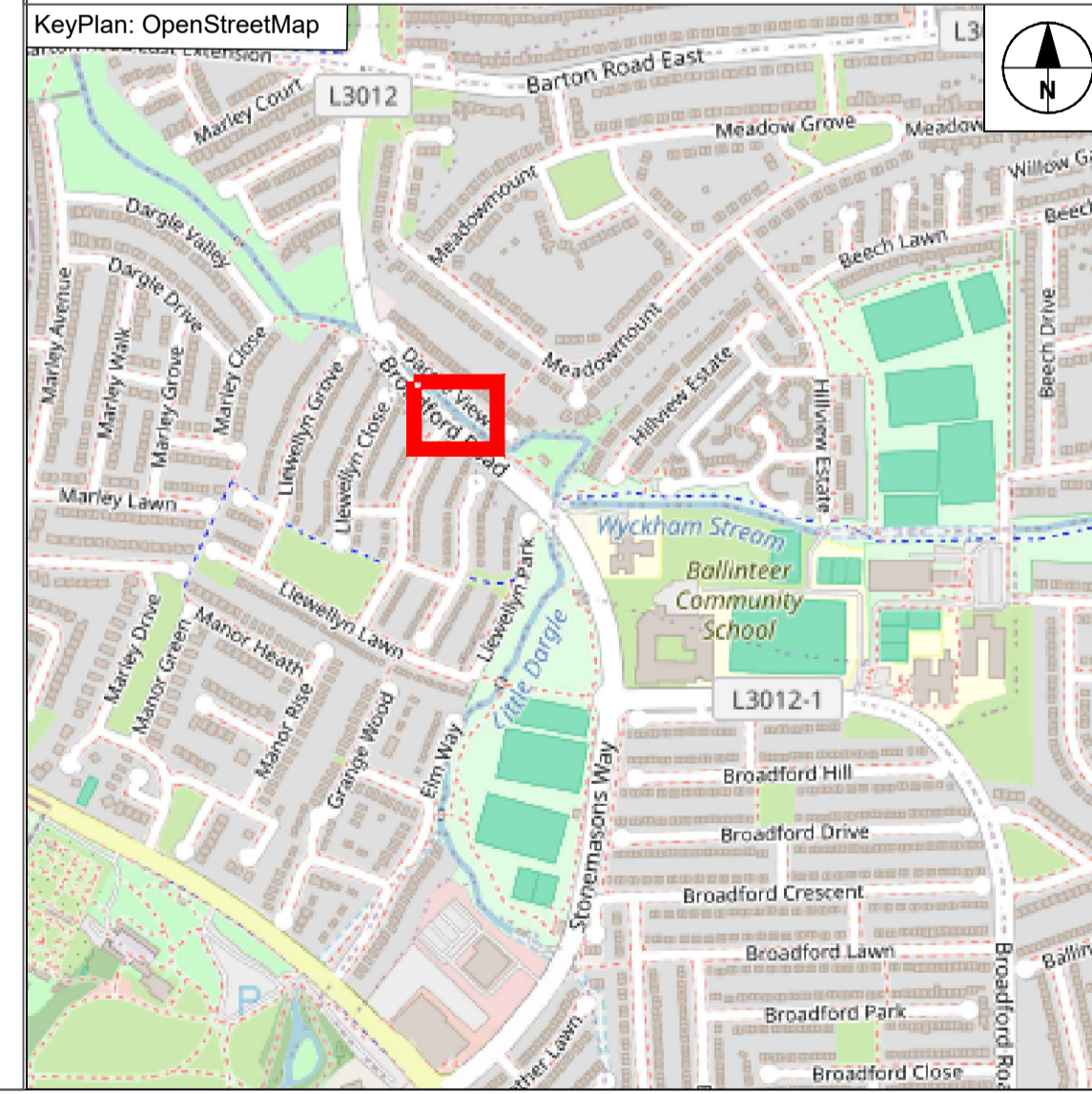
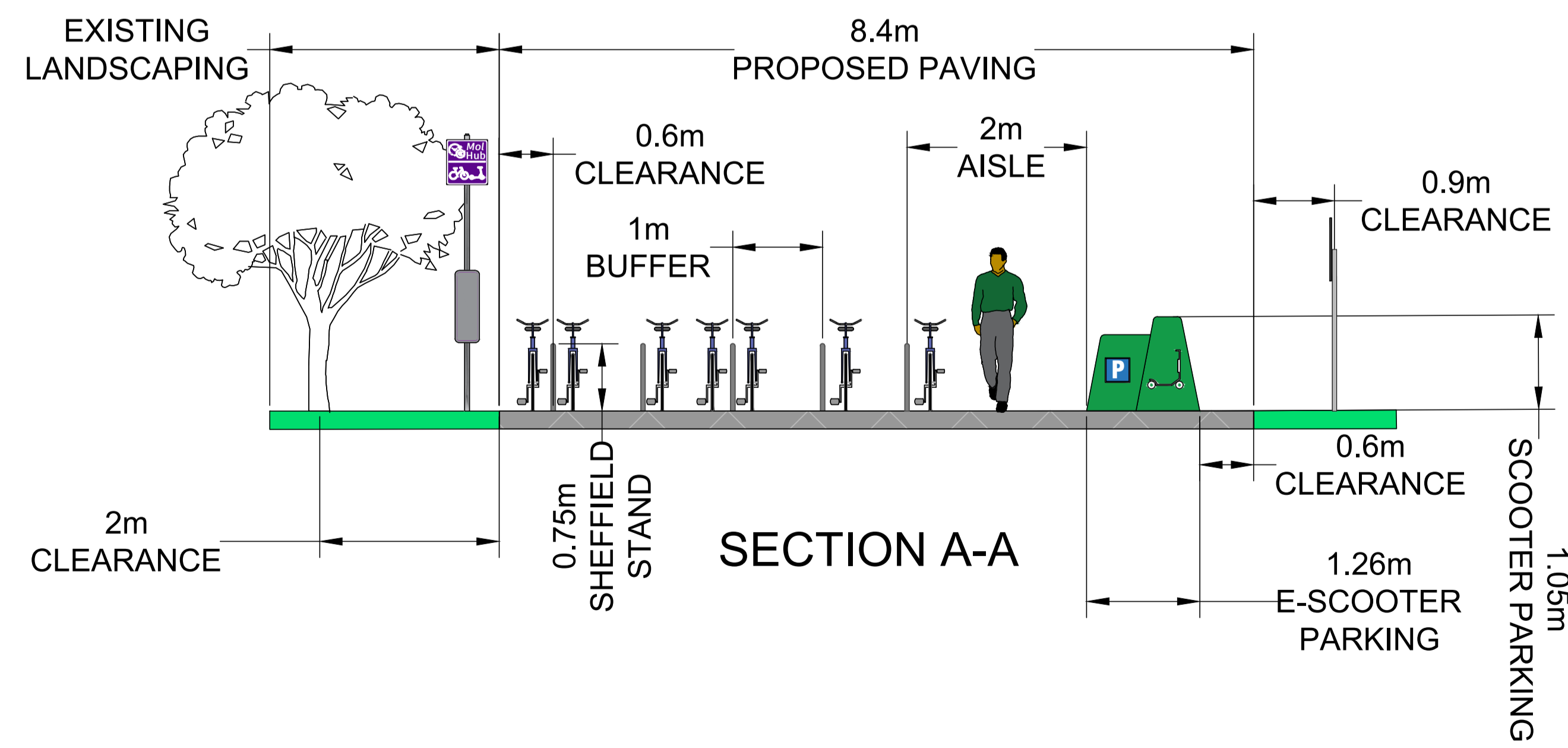


C:\Users\Baili\OneDrive\Work\Projects\134_Stoneasons Way\Drawings (CAD)\60686415-ACM-GEO_GA-03-134-DR-CR-0001.dwg



- NOTES:**
1. THIS DRAWING IS BASED OFF OS MAPPING INFORMATION AND INFORMATION GATHERED ON SITE. ALL DIMENSIONS AND PROPOSALS SHOULD BE CHECKED ON SITE BY THE CONTRACTOR PRIOR TO COMMENCEMENT OF WORKS.
 2. NO TOPOGRAPHICAL SURVEY WAS CARRIED OUT PRIOR TO DESIGN.
 3. NO UTILITY SURVEY HAS BEEN CARRIED OUT. IT WILL BE THE RESPONSIBILITY OF THE CONTRACTOR TO CARRY OUT APPROPRIATE SURVEYS TO DETERMINE THE EXTENT OF UTILITIES.
 4. INDICATIVE ROAD MARKINGS ARE SHOWN BASED ON OS MAPPING INFORMATION AND AERIAL IMAGERY. ROAD MARKING LAYOUT TO BE CHECKED AND CONFIRMED ON SITE BY THE CONTRACTOR.

- LEGEND:**
- SITE EXTENTS
 - PROPOSED SHEFFIELD BICYCLE STANDS
 - PROPOSED SHEFFIELD BICYCLE STANDS WITH TAPPING RAILS
 - PROPOSED SINGLE E-SCOOTER PARKING STAND
 - PROPOSED INFORMATION POLE
 - PROPOSED DROPPED KERB
 - PROPOSED PAVEMENT
 - PROPOSED GREEN ROAD MARKINGS
 - EXISTING FOOTPATH
 - EXISTING CYCLE TRACK
 - EXISTING LANDSCAPING
 - EXISTING KERB
 - EXISTING ROAD SIGN TO BE RETAINED
 - EXISTING LIGHT COLUMN TO BE RETAINED
 - EXISTING GULLY TO BE RETAINED
 - EXISTING TREE TO BE RETAINED
 - PROPOSED LOCATION OF SITE NOTICE



Disclaimer

a. © National Transport Authority (NTA) 2024. This drawing is confidential and the copyright in it is owned by NTA. This drawing must not be either loaned, copied or otherwise reproduced in whole or in part or used for any purpose without the prior permission of NTA.

b. This drawing is to be used for the design element identified in the titlebox. Other information shown is to be considered indicative only. The drawing is to be read in conjunction with all other relevant design drawings.

c. O.S. data used for plans are printed under © Talte Éireann - Surveying. All rights reserved. Licence Number CYAL50441785. All elevations are in metres and relate to OSI Geoid Model (OSGM15) Mean Head. All Co-ordinates are in Irish Transverse Mercator Grid (ITM) as defined by OSI active local GPS station.

d. Information concerning the position of apparatus shown on this drawing is based on drawings supplied by the utility owners and/or the utility works contractor, whilst every care has been taken in the preparation of this drawing, positions should be taken as approximate and are intended for general guidance only and no representation is made by the NTA as to the accuracy, completeness, sufficiency or otherwise of this information contained herein does not purport to be comprehensive or final as the apparatus is subject to being altered and/or superseded. Recipients should not rely on this information. Any liabilities are hereby expressly disclaimed.

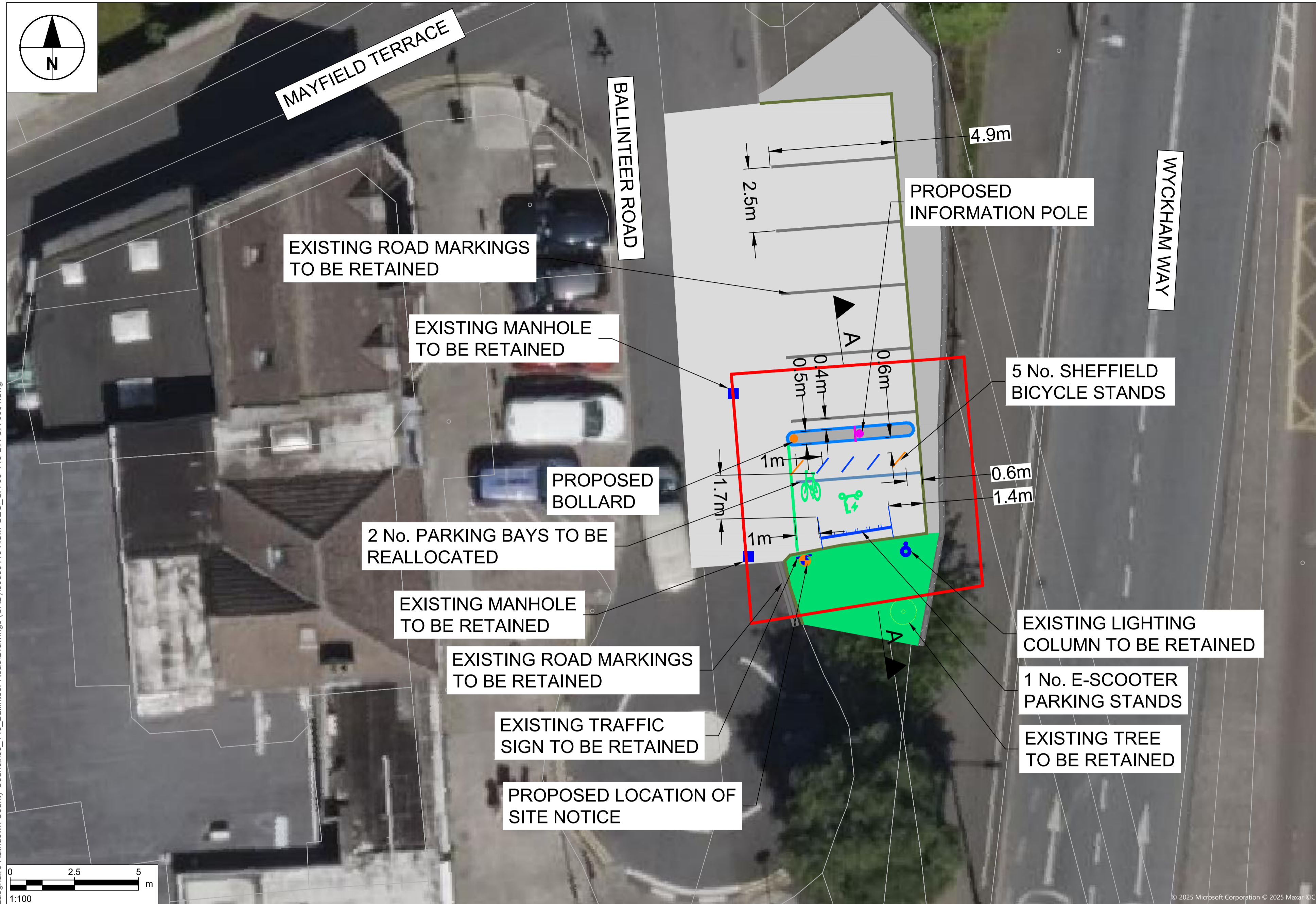
e. The information contained herein has been provided by the NTA but does not purport to be comprehensive or final. Recipients should not rely on the information. Neither the NTA nor any of its directors, officers, employees, agents, stakeholders or advisers make any representation or warranty as to, or accept any liability or responsibility in relation to, the adequacy, accuracy, reasonableness or completeness of the information provided as part of this document or any matter on which the information is based (including but not limited to loss or damage arising as a result of reliance by recipients on the information or any part of it). Any liabilities are hereby expressly disclaimed.

Rev	Date	Drn	Chk'd	App'd	Description
M01	06/03/2026	CB	RC	AP	ISSUED FOR PLANNING

Client		Engineering Designer	
Date	Scale	@ A1	Drawn
06/03/2026	1:100	@ A3	CB
Phase	Checked	Approved	AP
STATUTORY PROCESS	RC	AP	

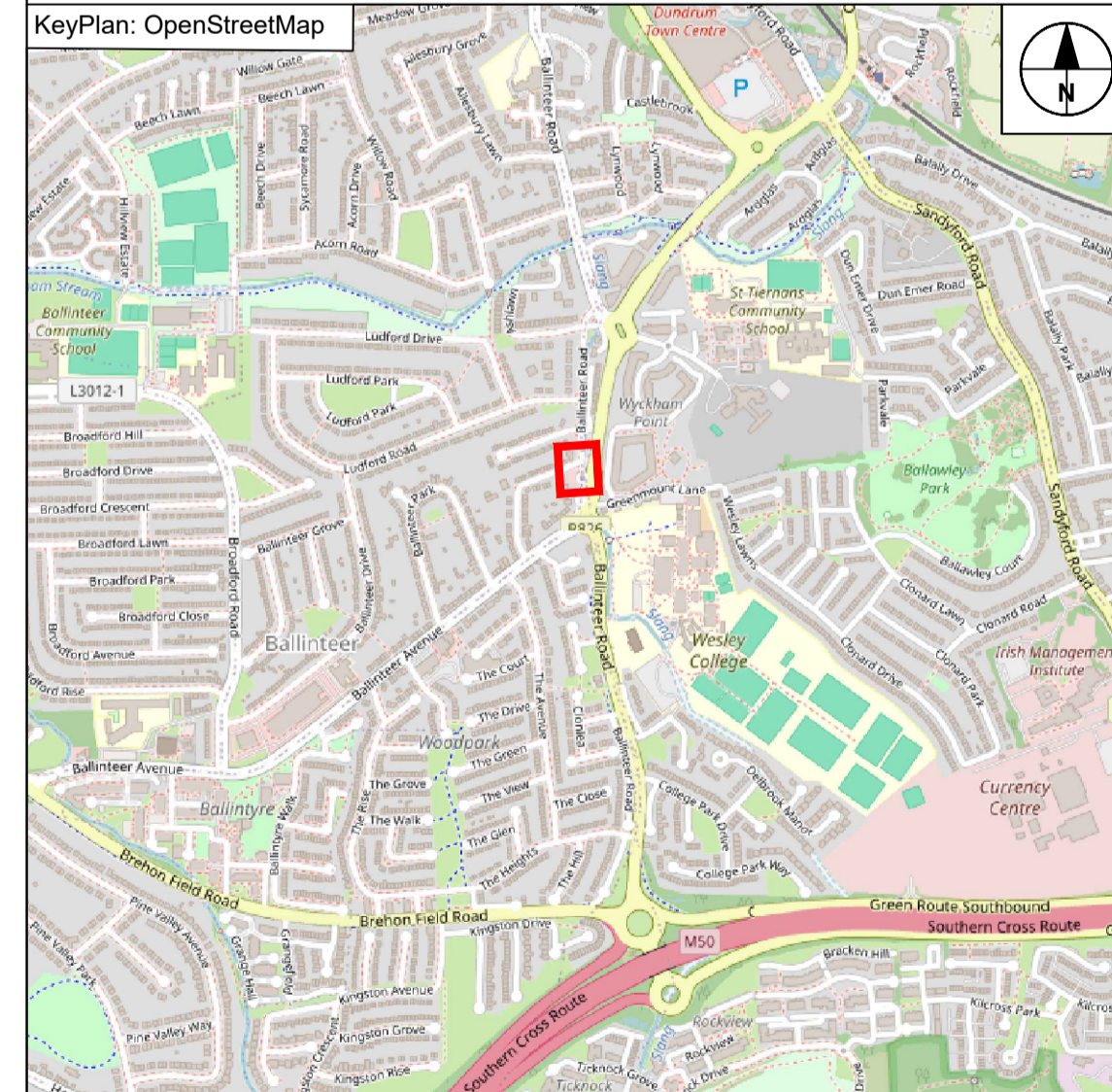
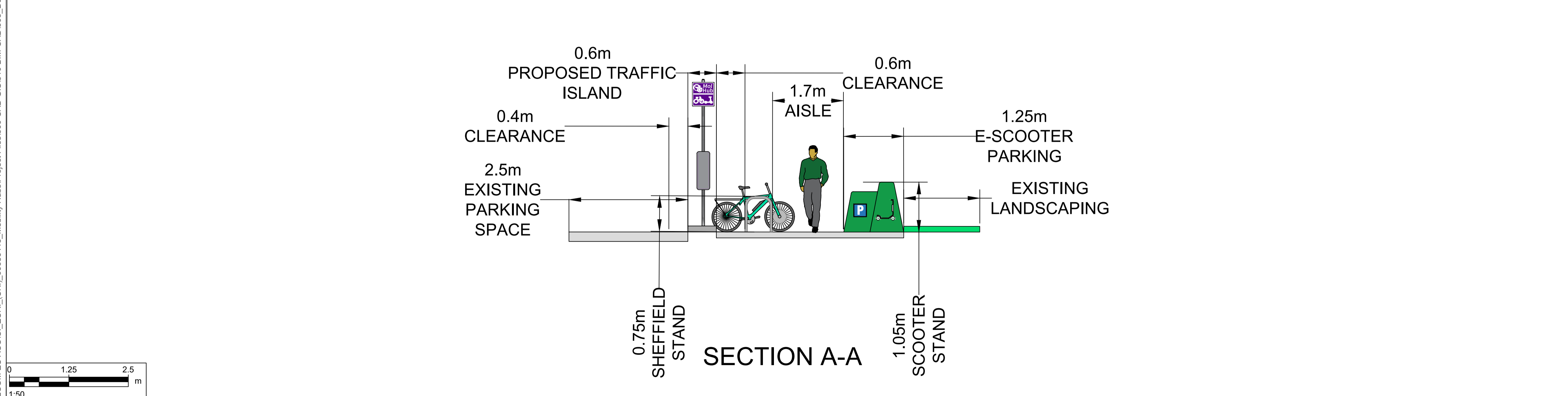
Programme Title			
NATIONAL MOBILITY HUBS PILOT			
Drawing Title			
SITE 134 - STONEMASONS WAY GENERAL ARRANGEMENT DÚN LAOGHAIRE-RATHDOWN COUNTY COUNCIL			
Drawing File Name	Sheet Number	Status	Rev
60686415-ACM-GEO_GA-03-134-DR-CR-0001	1 of 1	S1	M01

DO NOT SCALE USE FIGURED DIMENSIONS ONLY



- LEGEND:**
- SITE EXTENTS
 - PROPOSED UPSTAND KERB
 - PROPOSED SHEFFIELD BICYCLE STANDS
 - PROPOSED SHEFFIELD BICYCLE STANDS WITH TAPPING RAILS
 - PROPOSED SINGLE E-SCOOTER PARKING STAND
 - PROPOSED INFORMATION POLE
 - PROPOSED BOLLARD
 - PROPOSED TRAFFIC ISLAND
 - PROPOSED GREEN ROAD MARKINGS
 - EXISTING ROAD MARKINGS TO BE REMOVED
 - EXISTING ROAD MARKINGS TO BE RETAINED
 - EXISTING FOOTPATH
 - EXISTING CARRIAGEWAY
 - EXISTING LANDSCAPING
 - EXISTING WALL
 - EXISTING KERB
 - EXISTING FENCE
 - EXISTING ROAD SIGN TO BE RETAINED
 - EXISTING LIGHT COLUMN TO BE RETAINED
 - EXISTING MANHOLE TO BE RETAINED
 - EXISTING TREE TO BE RETAINED
 - PROPOSED SITE NOTICE

- NOTES:**
1. THIS DRAWING IS BASED OFF OS MAPPING INFORMATION AND INFORMATION GATHERED ON SITE. ALL DIMENSIONS AND PROPOSALS SHOULD BE CHECKED ON SITE BY THE CONTRACTOR PRIOR TO COMMENCEMENT OF WORKS.
 2. NO TOPOGRAPHICAL SURVEY WAS CARRIED OUT PRIOR TO DESIGN.
 3. NO UTILITY SURVEY HAS BEEN CARRIED OUT. IT WILL BE THE RESPONSIBILITY OF THE CONTRACTOR TO CARRY OUT APPROPRIATE SURVEYS TO DETERMINE THE EXTENT OF UTILITIES.
 4. INDICATIVE ROAD MARKINGS ARE SHOWN BASED ON OS MAPPING INFORMATION AND AERIAL IMAGERY. ROAD MARKING LAYOUT TO BE CHECKED AND CONFIRMED ON SITE BY THE CONTRACTOR.



Disclaimer

a. © National Transport Authority (NTA) 2024. This drawing is confidential and the copyright in it is owned by NTA. This drawing must not be either loaned, copied or otherwise reproduced in whole or in part or used for any purpose without the prior permission of NTA.

b. This drawing is to be used for the design element identified in the title block. Other information shown is to be considered indicative only. The drawing is to be read in conjunction with all other relevant design drawings.

c. O.S. data used for plans are printed under © Talte Éireann - Surveying. All rights reserved. Licence Number CYAL50441785. All elevations are in metres and relate to OSI Geoid Model (OSGM15) Mean Head. All Co-ordinates are in Irish Transverse Mercator Grid (ITM) as defined by OSI active local GPS station.

d. Information concerning the position of apparatus shown on this drawing is based on drawings supplied by the utility owners and/or the utility works contractor, whilst every care has been taken in the preparation of this drawing, positions should be taken as approximate and are intended for general guidance only and no representation is made by the NTA as to the accuracy, completeness, sufficiency or otherwise of this information contained herein does not purport to be comprehensive or final as the apparatus is subject to being altered and/or superseded. Recipients should not rely on this information. Any liabilities are hereby expressly disclaimed.

e. The information contained herein has been provided by the NTA but does not purport to be comprehensive or final. Recipients should not rely on the information. Neither the NTA nor any of its directors, officers, employees, agents, stakeholders or advisers make any representation or warranty as to, or accept any liability or responsibility in relation to, the adequacy, accuracy, reasonableness or completeness of the information provided as part of this document or any matter on which the information is based (including but not limited to loss or damage arising as a result of reliance by recipients on the information or any part of it). Any liabilities are hereby expressly disclaimed.

Rev	Date	Drn	Chk'd	App'd	Description
M01	06/03/2026	CB	RC	AP	ISSUED FOR PLANNING

Client: **dlr NTA**
Comhairle Contae County Council / Oideas Náisiúnta Iompar / National Transport Authority

Engineering Designer: **AECOM**

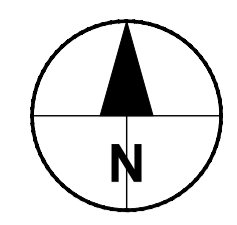
Date: 06/03/2026 | Scale: 1:100 @ A1, 1:200 @ A3 | Drawn: CB | Checked: RC | Approved: AP

Phase: STATUTORY PROCESS

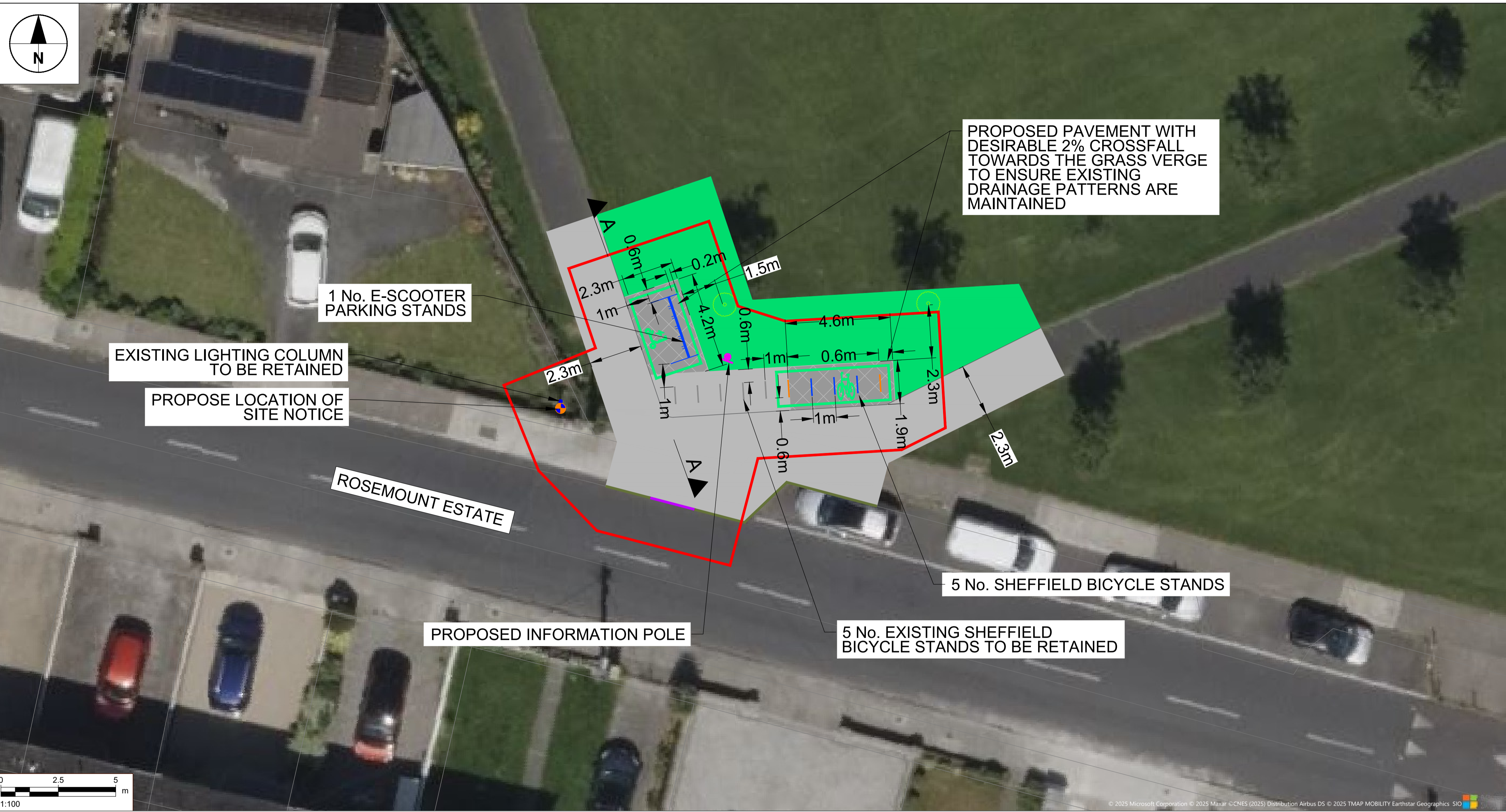
Programme Title: NATIONAL MOBILITY HUBS PILOT			
Drawing Title: SITE 143 - BALLINTEER ROAD GENERAL ARRANGEMENT DÚN LAOGHAIRE-RATHDOWN COUNTY COUNCIL			
Drawing File Name: 60686415-ACM-GEO_GA-03-143-DR-CR-0001	Sheet Number: 1 of 1	Status: S1	Rev: M01

DO NOT SCALE USE FIGURED DIMENSIONS ONLY

C:\Users\Chloe.ZD\OneDrive\AECOM\EU ACC\CI_EUR1_(UK)_1_60686415_Mobility Hubs\Project Files\900-CAD GIS\910 BIM-CAD\903_Dun Laoghaire Rathdown County Council\03_143_Ballinteer Road\Drawings (CAD)\60686415-ACM-GEO_GA-03-143-DR-CR-0001.dwg

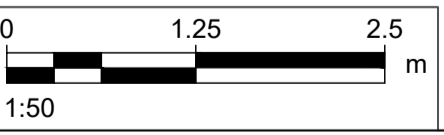
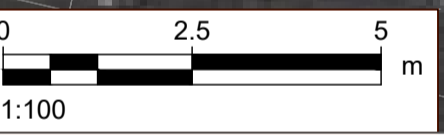


C:\Users\Bail\OneDrive\AECOM EU ACC\CI_EUR\UKI_60686415-Mobility Hubs\Project Files\900-CAD GIS\910 BIM-CAD\903_Dun Laoghaire Rathdown County Council\03_148_Rosemount Mulvey FC\Drawings (CAD)\60686415-ACM-GEO_GA-03-148-DR-CR-0001.dwg



- NOTES:**
1. THIS DRAWING IS BASED OFF OS MAPPING INFORMATION AND INFORMATION GATHERED ON SITE. ALL DIMENSIONS AND PROPOSALS SHOULD BE CHECKED ON SITE BY THE CONTRACTOR PRIOR TO COMMENCEMENT OF WORKS.
 2. NO TOPOGRAPHICAL SURVEY WAS CARRIED OUT PRIOR TO DESIGN.
 3. NO UTILITY SURVEY HAS BEEN CARRIED OUT. IT WILL BE THE RESPONSIBILITY OF THE CONTRACTOR TO CARRY OUT APPROPRIATE SURVEYS TO DETERMINE THE EXTENT OF UTILITIES.
 4. INDICATIVE ROAD MARKINGS ARE SHOWN BASED ON OS MAPPING INFORMATION AND AERIAL IMAGERY. ROAD MARKING LAYOUT TO BE CHECKED AND CONFIRMED ON SITE BY THE CONTRACTOR.

- LEGEND:**
- SITE EXTENTS
 - PROPOSED SHEFFIELD BICYCLE STANDS
 - PROPOSED SHEFFIELD BICYCLE STANDS WITH TAPPING RAILS
 - PROPOSED SINGLE E-SCOOTER PARKING STAND
 - PROPOSED INFORMATION POLE
 - PROPOSED DROPPED KERB
 - PROPOSED PAVEMENT
 - PROPOSED GREEN ROAD MARKINGS
 - EXISTING FOOTPATH
 - EXISTING LANDSCAPING
 - EXISTING KERB
 - EXISTING SHEFFIELD BICYCLE STANDS
 - EXISTING TREE TO BE RETAINED
 - EXISTING LIGHTING COLUMN TO BE RETAINED
 - PROPOSED SITE NOTICE



Disclaimer

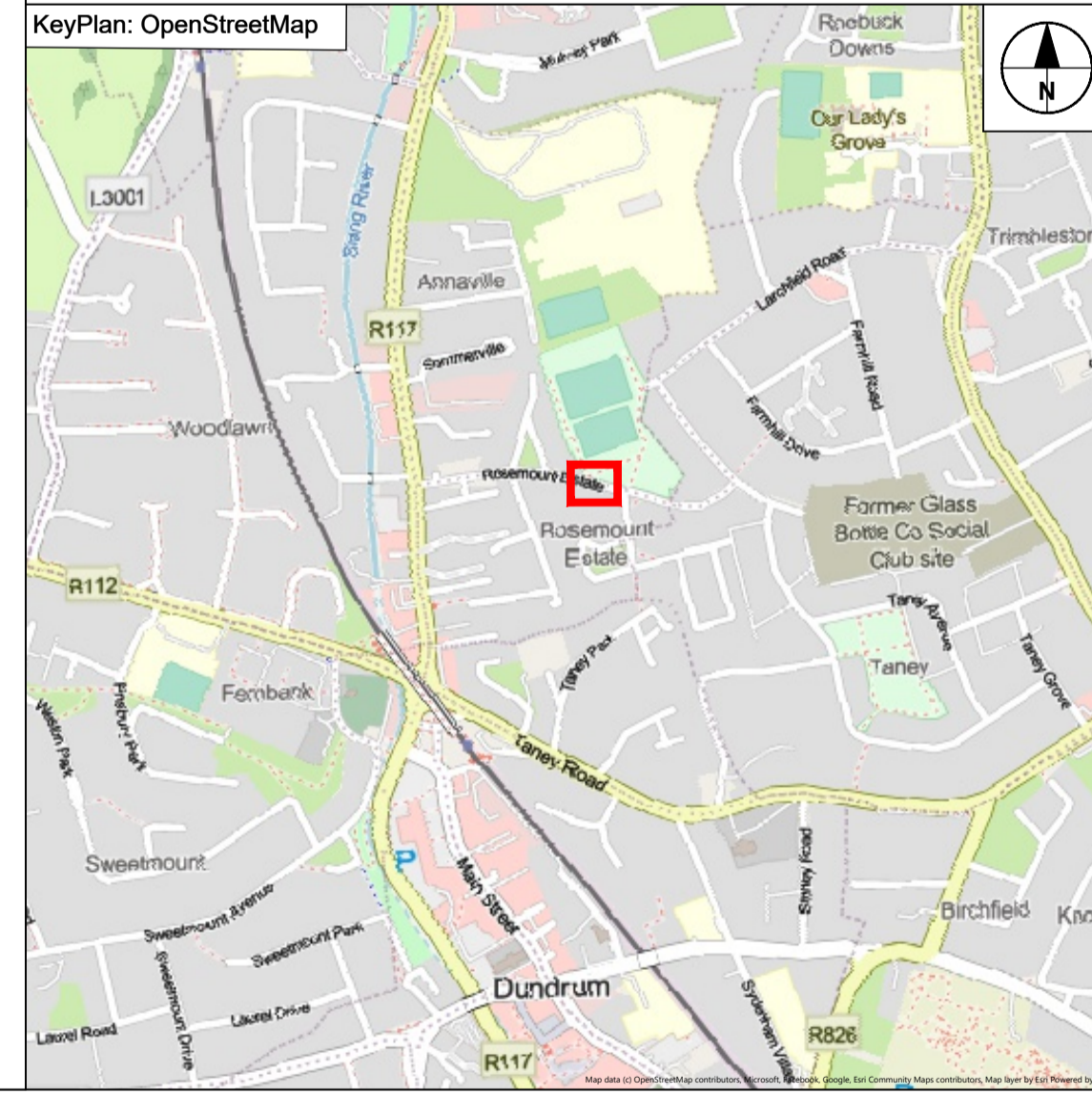
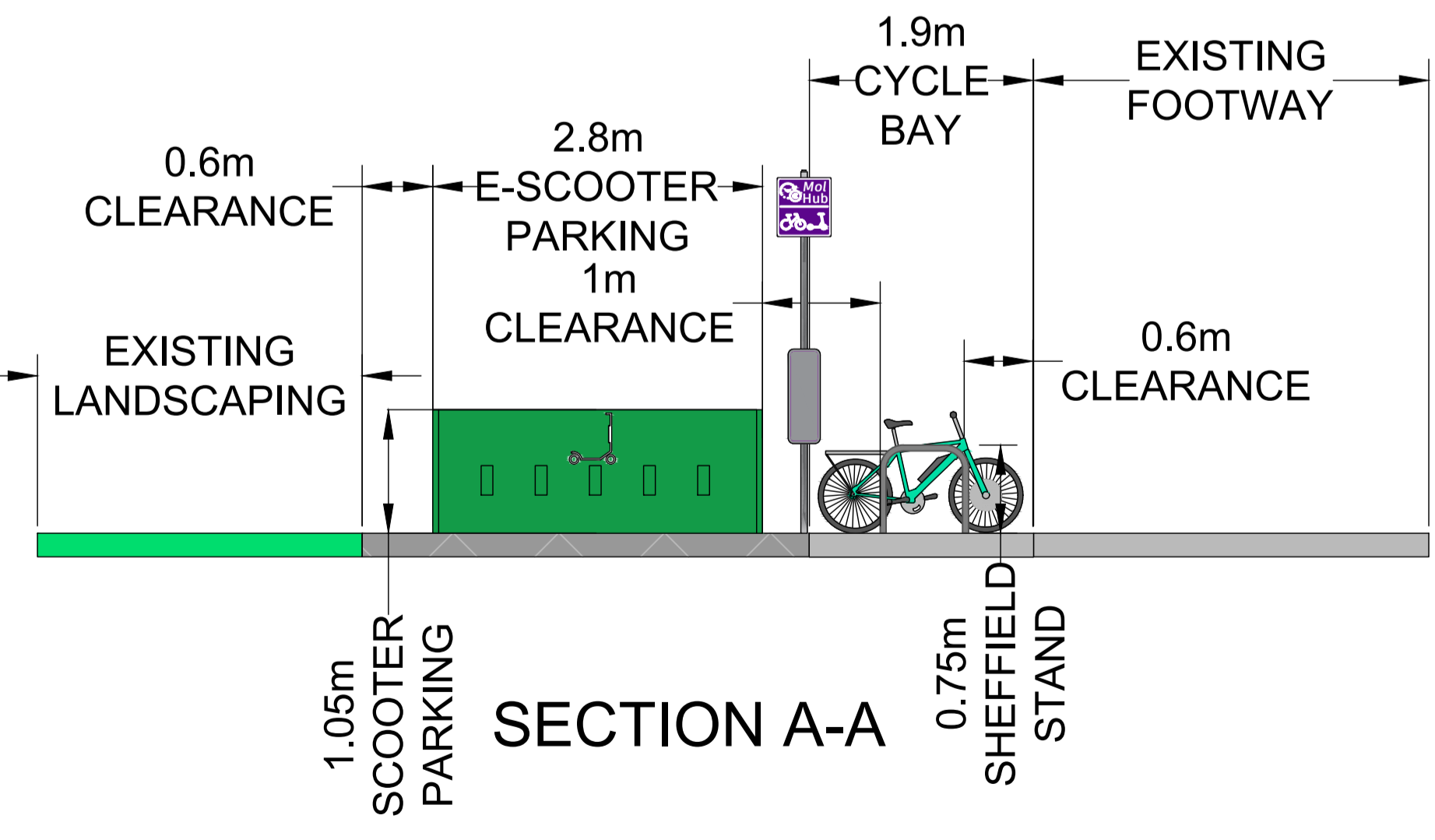
a. © National Transport Authority (NTA) 2024. This drawing is confidential and the copyright in it is owned by NTA. This drawing must not be either loaned, copied or otherwise reproduced in whole or in part or used for any purpose without the prior permission of NTA.

b. This drawing is to be used for the design element identified in the titleblock. Other information shown is to be considered indicative only. The drawing is to be read in conjunction with all other relevant design drawings.

c. O.S. data used for plans are printed under © Talte Éireann - Surveying. All rights reserved. Licence Number CYAL50441785. All elevations are in metres and relate to OSI Geoid Model (OSGM15) Mean Head. All Co-ordinates are in Irish Transverse Mercator Grid (ITM) as defined by OSI active local GPS station.

d. Information concerning the position of apparatus shown on this drawing is based on drawings supplied by the utility owners and/or the utility works contractor, whilst every care has been taken in the preparation of this drawing, positions should be taken as approximate and are intended for general guidance only and no representation is made by the NTA as to the accuracy, completeness, sufficiency or otherwise of this drawing and the position of the apparatus. The information contained herein does not purport to be comprehensive or final as the apparatus is subject to being altered and/or superceded. Recipients should not rely on this information. Any liabilities are hereby expressly disclaimed.

e. The information contained herein has been provided by the NTA but does not purport to be comprehensive or final. Recipients should not rely on the information. Neither the NTA nor any of its directors, officers, employees, agents, stakeholders or advisers make any representation or warranty as to, or accept any liability or responsibility in relation to, the adequacy, accuracy, reasonableness or completeness of the information provided as part of this document or any matter on which the information is based (including but not limited to loss or damage arising as a result of reliance by recipients on the information or any part of it). Any liabilities are hereby expressly disclaimed.

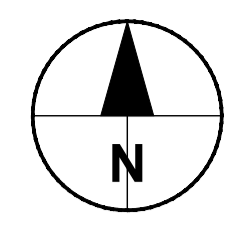


Rev	Date	Drn	Chk'd	App'd	Description
M01	06/03/2026	CB	RC	AP	ISSUED FOR PLANNING
M02	24/04/2026	CB	RC	AP	ISSUED FOR PLANNING

Client		Engineering Designer	
Date	Scale	Drawn	Checked
24/04/2026	1:100 @ A1 1:200 @ A3	CB	RC
Phase	STATUTORY PROCESS		
Approved	AP		

Programme Title			
NATIONAL MOBILITY HUBS PILOT			
Drawing Title			
SITE 148 - ROSEMOUNT MULVEY FC, ROSEMOUNT ESTATE GENERAL ARRANGEMENT DÚN LAOGHAIRE-RATHDOWN COUNTY COUNCIL			
Drawing File Name	Sheet Number	Status	Rev
60686415-ACM-GEO_GA-03-148-DR-CR-0001	1 of 1	S1	M02

DO NOT SCALE USE FIGURED DIMENSIONS ONLY



EXITING DROPPED KERB

STILLORGAN

PROPOSED LOCATION OF SITE NOTICE

PROPOSED PAVEMENT WITH DESIRABLE 2% CROSSFALL TOWARDS GRASS TO ENSURE EXISTING DRAINAGE PATTERNS ARE MAINTAINED

8 No. PROPOSED SHEFFIELD BICYCLE STANDS

PROPOSED INFORMATION POLE

2 No. E-SCOOTER PARKING STANDS

4 No. EXISTING BIKE STAND WITH SHELTER

STILLORGAN ROAD

BIKE SHELTER

BUS SHELTER

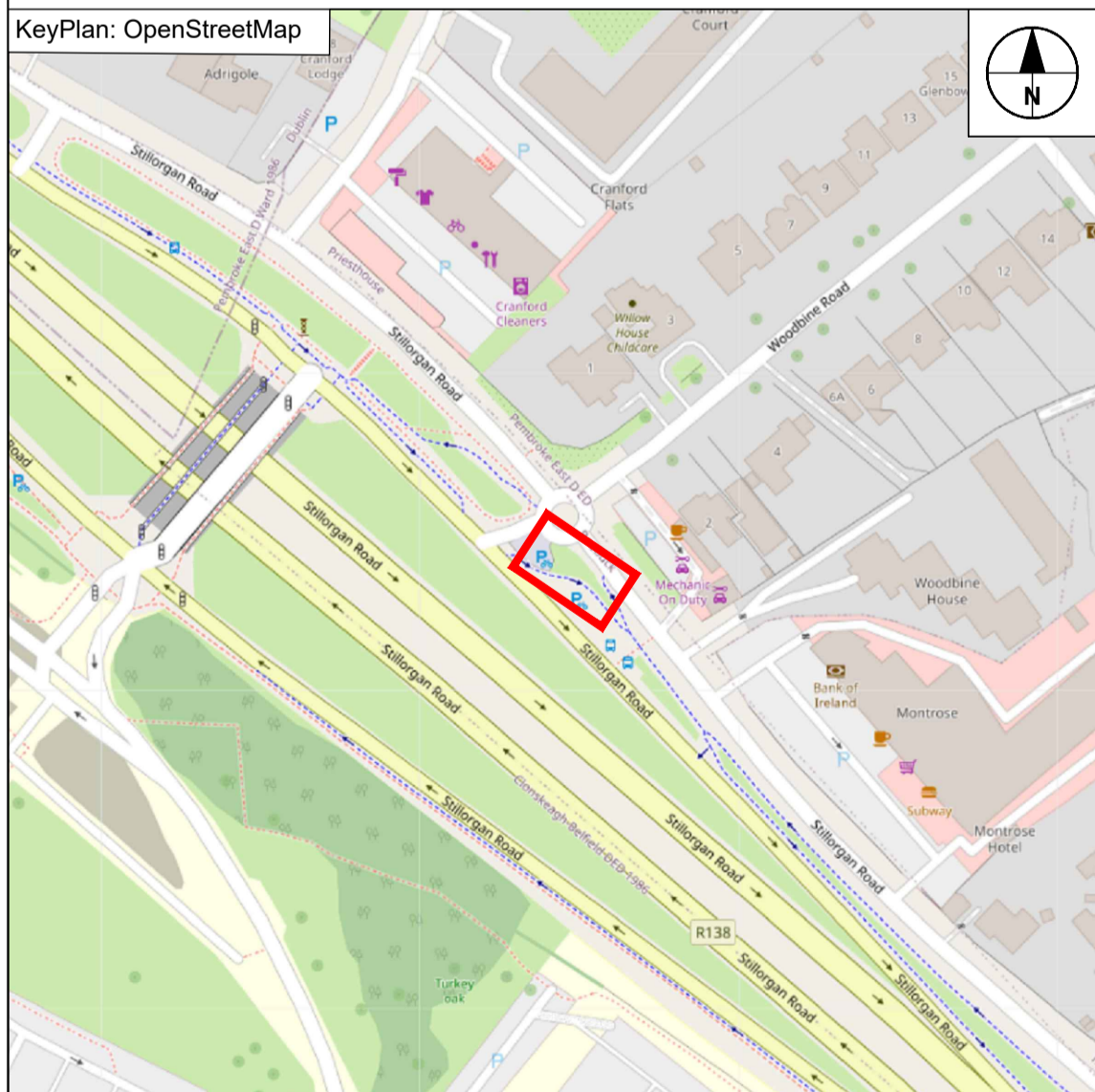
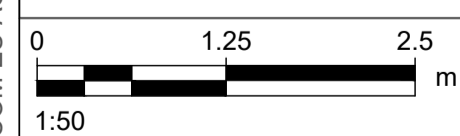
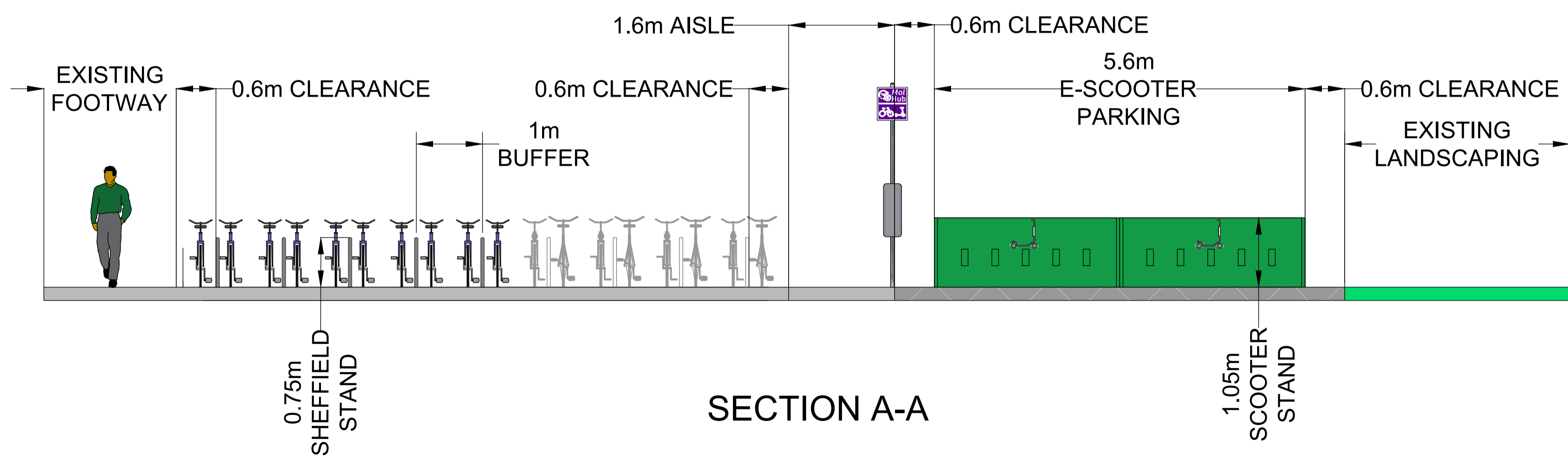
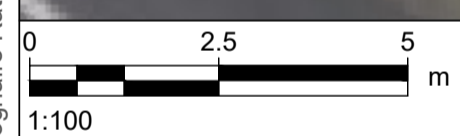
LEGEND:

- SITE EXTENTS
- PROPOSED SHEFFIELD BICYCLE STAND
- PROPOSED SHEFFIELD BICYCLE STANDS WITH TAPPING RAILS
- PROPOSED SINGLE E-SCOOTER PARKING STAND
- PROPOSED INFORMATION POLE
- PROPOSED SITE NOTICE
- PROPOSED PAVEMENT
- PROPOSED GREEN ROAD MARKINGS
- EXISTING CYCLE TRACK
- EXISTING FOOTPATH
- EXISTING LANDSCAPING
- EXISTING KERB
- EXISTING DROPPED KERB
- BUS SHELTER
- BIKE SHELTER
- EXISTING SHEFFIELD BICYCLE STAND
- EXISTING ROAD SIGN TO BE RETAINED
- EXISTING LIGHT COLUMN TO BE RETAINED
- EXISTING GULLY TO BE RETAINED
- EXISTING BIN TO BE RETAINED
- EXISTING TACTILE PAVING TO BE RETAINED

NOTES:

- THIS DRAWING IS BASED OFF OS MAPPING INFORMATION AND INFORMATION GATHERED ON SITE. ALL DIMENSIONS AND PROPOSALS SHOULD BE CHECKED ON SITE BY THE CONTRACTOR PRIOR TO COMMENCEMENT OF WORKS.
- NO TOPOGRAPHICAL SURVEY WAS CARRIED OUT PRIOR TO DESIGN.
- NO UTILITY SURVEY HAS BEEN CARRIED OUT. IT WILL BE THE RESPONSIBILITY OF THE CONTRACTOR TO CARRY OUT APPROPRIATE SURVEYS TO DETERMINE THE EXTENT OF UTILITIES.
- INDICATIVE ROAD MARKINGS ARE SHOWN BASED ON OS MAPPING INFORMATION AND AERIAL IMAGERY. ROAD MARKING LAYOUT TO BE CHECKED AND CONFIRMED ON SITE BY THE CONTRACTOR.

C:\Users\Bail\Documents\AECOM\EU ACC\CI_EUR\UK1_60686415_Mobility Hubs\Project Files\900-CAD GIS\910 BIM-CAD\903_Dun Laoghaire Rathdown County Council\03_149_Booterstown Woodbine Rd Bus Stop\Drawings (CAD)\60686415-ACM-GEO_GA-03-149-DR-CR-0001.dwg



Disclaimer

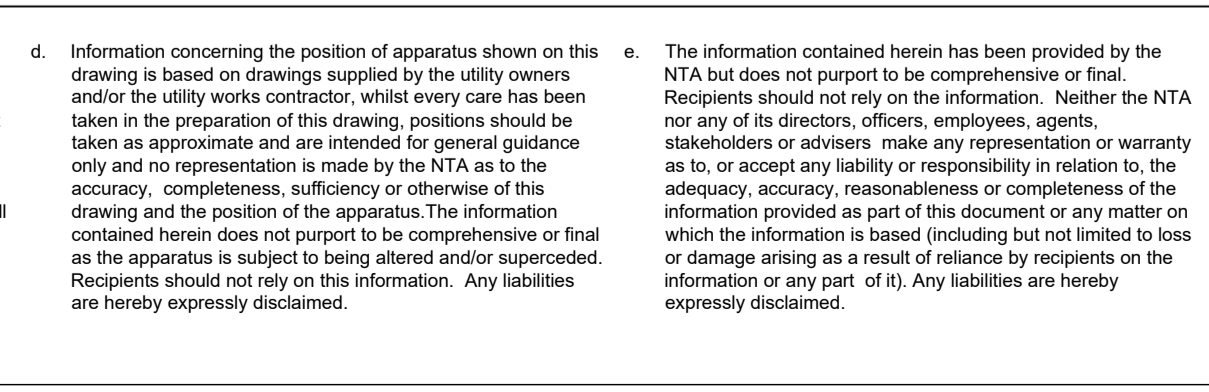
a. © National Transport Authority (NTA) 2024. This drawing is confidential and the copyright in it is owned by NTA. This drawing must not be either loaned, copied or otherwise reproduced in whole or in part or used for any purpose without the prior permission of NTA.

b. This drawing is to be used for the design element identified in the titleblock. Other information shown is to be considered indicative only. The drawing is to be read in conjunction with all other relevant design drawings.

c. O.S. data used for plans are printed under © Talte Éireann - Surveying. All rights reserved. Licence Number CYAL50441785. All elevations are in metres and relate to OSI Geoid Model (OSGM15) Mean Head. All Co-ordinates are in Irish Transverse Mercator Grid (ITM) as defined by OSI active local GPS station.

d. Information concerning the position of apparatus shown on this drawing is based on drawings supplied by the utility owners and/or the utility works contractor, whilst every care has been taken in the preparation of this drawing, positions should be taken as approximate and are intended for general guidance only and no representation is made by the NTA as to the accuracy, completeness, sufficiency or otherwise of this drawing and the position of the apparatus. The information contained herein does not purport to be comprehensive or final as the apparatus is subject to being altered and/or superseded. Recipients should not rely on this information. Any liabilities are hereby expressly disclaimed.

e. The information contained herein has been provided by the NTA but does not purport to be comprehensive or final. Recipients should not rely on the information. Neither the NTA nor any of its directors, officers, employees, agents, stakeholders or advisers make any representation or warranty as to, or accept any liability or responsibility in relation to, the adequacy, accuracy, reasonableness or completeness of the information provided as part of this document or any matter on which the information is based (including but not limited to loss or damage arising as a result of reliance by recipients on the information or any part of it). Any liabilities are hereby expressly disclaimed.



Rev	Date	Drn	Chk'd	App'd	Description
M01	06/03/2026	CB	RC	AP	ISSUED FOR PLANNING
M02	24/04/2026	CB	RC	AP	ISSUED FOR PLANNING

Client: **dlr NTA**
Comhairle Contae County Council Oidáris Náisiúnta Iompar National Transport Authority

Engineering Designer: **AECOM**

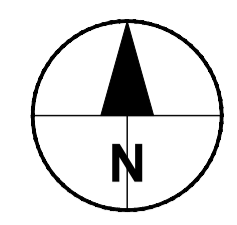
Date: 24/04/2026 Scale: 1:100 @ A1, 1:200 @ A3

Phase: STATUTORY PROCESS

Drawn: CB, Checked: RC, Approved: AP

Programme Title: NATIONAL MOBILITY HUBS PILOT			
Drawing Title: SITE 149 - STILLORGAN ROAD (BOOTERSTOWN, WOODBINE ROAD BUS STOP 2007) GENERAL ARRANGEMENT			
DÚN LAOGHAIRE-RATHDOWN COUNTY COUNCIL			
Drawing File Name: 60686415-ACM-GEO_GA-03-149-DR-CR-0001	Sheet Number: 1 of 1	Status: S1	Rev: M02

DO NOT SCALE USE FIGURED DIMENSIONS ONLY



EXITING DROPPED KERB

STILLORGAN ROAD

STILLORGAN ROAD

5 No. PROPOSED SHEFFIELD BICYCLE STANDS

PROPOSED DROPPED KERB

1 No. E-SCOOTER PARKING STAND

PROPOSED INFORMATION POLE

PROPOSED LOCATION OF SITE NOTICE

EXISTING UTILITY BOX TO BE RETAINED

EXITING DROPPED KERB

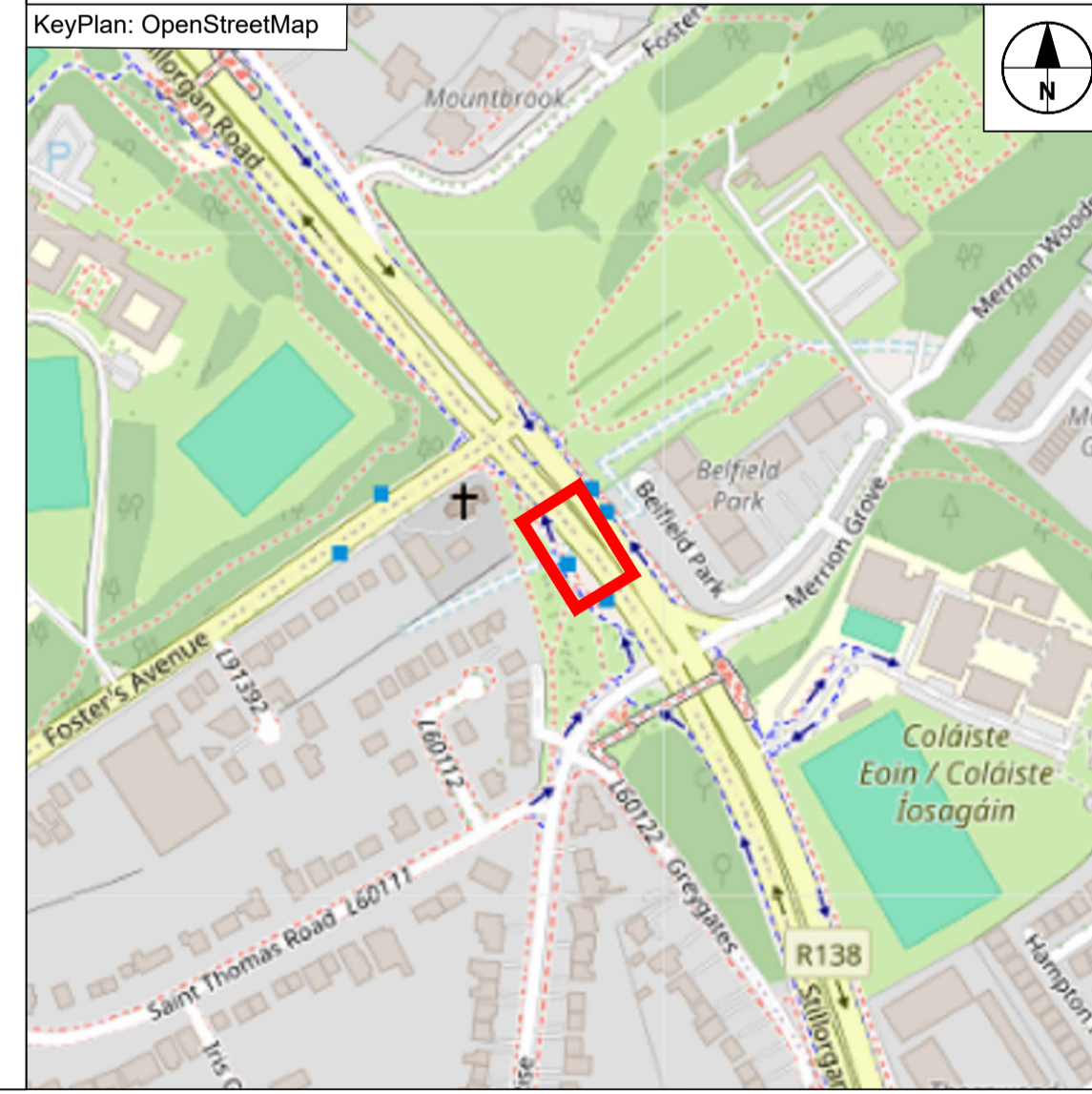
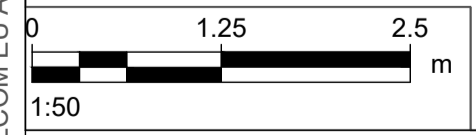
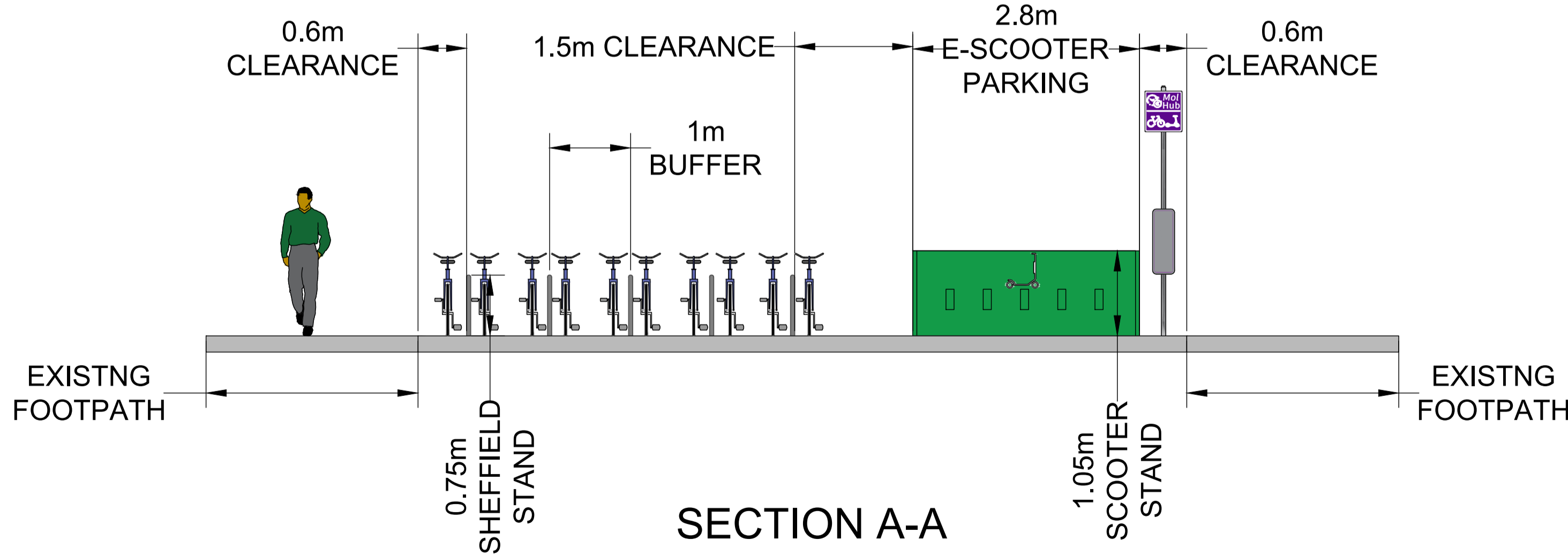
EXISTING LIGHTING COLUMN TO BE RETAINED

NOTES:

1. THIS DRAWING IS BASED OFF OS MAPPING INFORMATION AND INFORMATION GATHERED ON SITE. ALL DIMENSIONS AND PROPOSALS SHOULD BE CHECKED ON SITE BY THE CONTRACTOR PRIOR TO COMMENCEMENT OF WORKS.
2. NO TOPOGRAPHICAL SURVEY WAS CARRIED OUT PRIOR TO DESIGN.
3. NO UTILITY SURVEY HAS BEEN CARRIED OUT. IT WILL BE THE RESPONSIBILITY OF THE CONTRACTOR TO CARRY OUT APPROPRIATE SURVEYS TO DETERMINE THE EXTENT OF UTILITIES.
4. INDICATIVE ROAD MARKINGS ARE SHOWN BASED ON OS MAPPING INFORMATION AND AERIAL IMAGERY. ROAD MARKING LAYOUT TO BE CHECKED AND CONFIRMED ON SITE BY THE CONTRACTOR.

LEGEND:

- SITE EXTENTS
- PROPOSED SHEFFIELD BICYCLE STAND
- PROPOSED SHEFFIELD BICYCLE STANDS WITH TAPPING RAILS
- PROPOSED SINGLE E-SCOOTER PARKING STAND
- PROPOSED INFORMATION POLE
- PROPOSED DROPPED KERB
- PROPOSED GREEN ROAD MARKINGS
- EXISTING CYCLE TRACK
- EXISTING FOOTPATH
- EXISTING KERB
- EXISTING DROPPED KERB
- EXISTING FENCE
- BUS SHELTER
- EXISTING BUS SHELTER TO BE RETAINED
- EXISTING MANHOLE TO BE RETAINED
- ▲ EXISTING UTILITY BOX TO BE RETAINED
- EXISTING TACTILE PAVING TO BE RETAINED
- EXISTING LIGHTING COLUMN TO BE RETAINED
- PROPOSED SITE NOTICE



Disclaimer

a. © National Transport Authority (NTA) 2024. This drawing is confidential and the copyright in it is owned by NTA. This drawing must not be either loaned, copied or otherwise reproduced in whole or in part or used for any purpose without the prior permission of NTA.

b. This drawing is to be used for the design element identified in the titlebox. Other information shown is to be considered indicative only. The drawing is to be read in conjunction with all other relevant design drawings.

c. O.S. data used for plans are printed under © Taithe Éireann - Surveying. All rights reserved. Licence Number CYAL50441785. All elevations are in metres and relate to OSI Geoid Model (OSGM15) Main Head. All Co-ordinates are in Irish Transverse Mercator Grid (ITM) as defined by OSI active local GPS station.

d. Information concerning the position of apparatus shown on this drawing is based on drawings supplied by the utility owners and/or the utility works contractor, whilst every care has been taken in the preparation of this drawing, positions should be taken as approximate and are intended for general guidance only and no representation is made by the NTA as to the accuracy, completeness, sufficiency or otherwise of this information and the position of the apparatus. The information contained herein does not purport to be comprehensive or final as the apparatus is subject to being altered and/or superseded. Recipients should not rely on this information. Any liabilities are hereby expressly disclaimed.

e. The information contained herein has been provided by the NTA but does not purport to be comprehensive or final. Recipients should not rely on the information. Neither the NTA nor any of its directors, officers, employees, agents, stakeholders or advisers make any representation or warranty as to, or accept any liability or responsibility in relation to, the adequacy, accuracy, reasonableness or completeness of the information provided as part of this document or any matter on which the information is based (including but not limited to loss or damage arising as a result of reliance by recipients on the information or any part of it). Any liabilities are hereby expressly disclaimed.

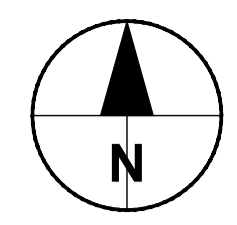


Rev	Date	Drn	Chk'd	App'd	Description
M01	06/03/2026	CB	RC	AP	ISSUED FOR PLANNING
M02	24/04/2026	CB	RC	AP	ISSUED FOR PLANNING

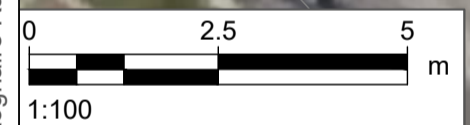
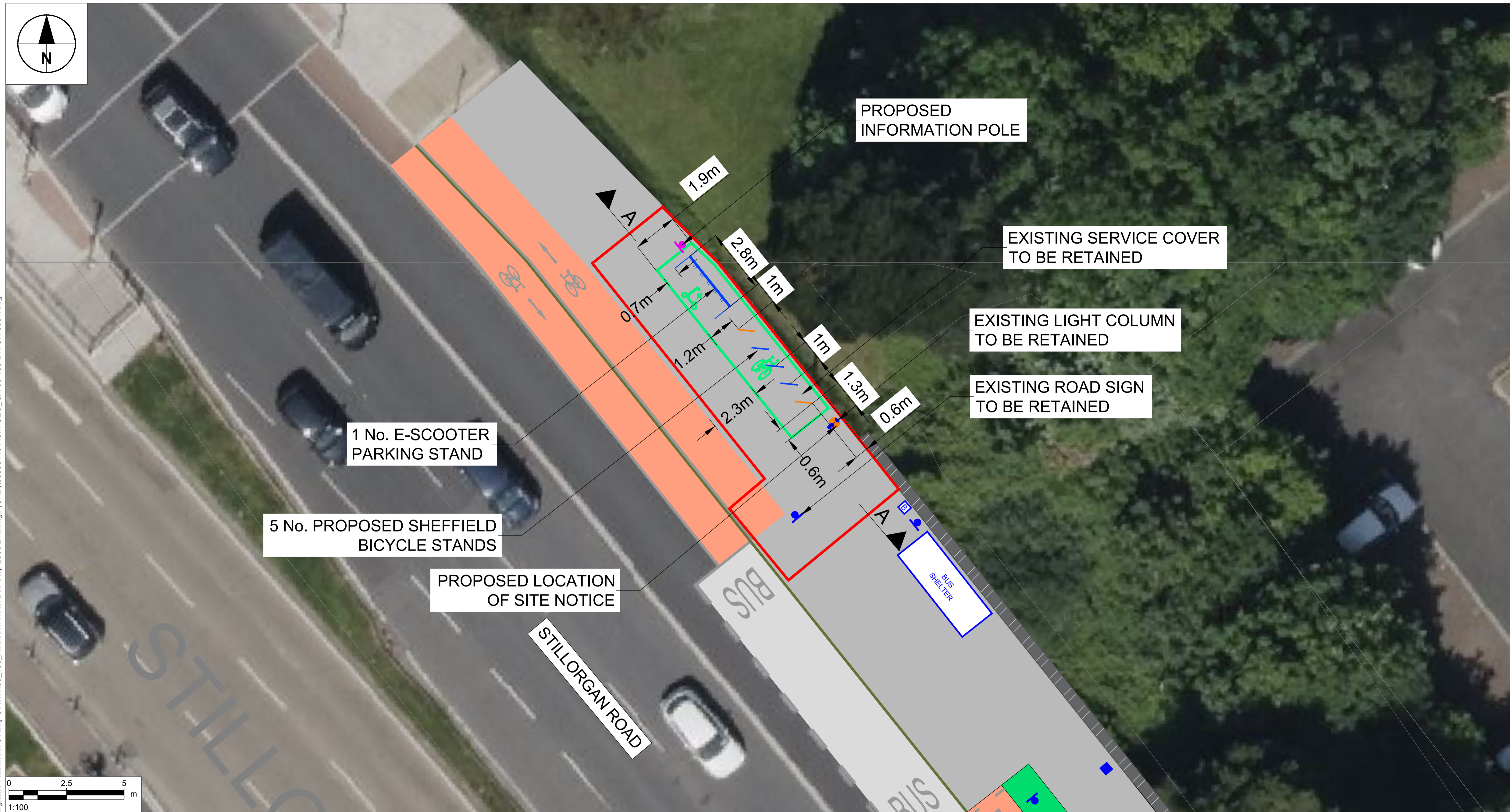
Client		Engineering Designer	
Date	Scale	Drawn	Checked
24/04/2026	1:100 @ A1 1:200 @ A3	CB	RC
Phase	STATUTORY PROCESS		
Approved	AP		

Programme Title			
NATIONAL MOBILITY HUBS PILOT			
Drawing Title			
SITE 152 - STILLORGAN ROAD (ST. THOMAS ROAD BUS STOP 2070) GENERAL ARRANGEMENT			
DÚN LAOGHAIRE-RATHDOWN COUNTY COUNCIL			
Drawing File Name	Sheet Number	Status	Rev
60686415-ACM-GEO_GA-03-152-DR-CR-0001	1 of 1	S1	M02

C:\Users\Bail\OneDrive\Work\Projects\2070\Drawings\CAD\60686415-ACM-GEO_GA-03-152-DR-CR-0001.dwg

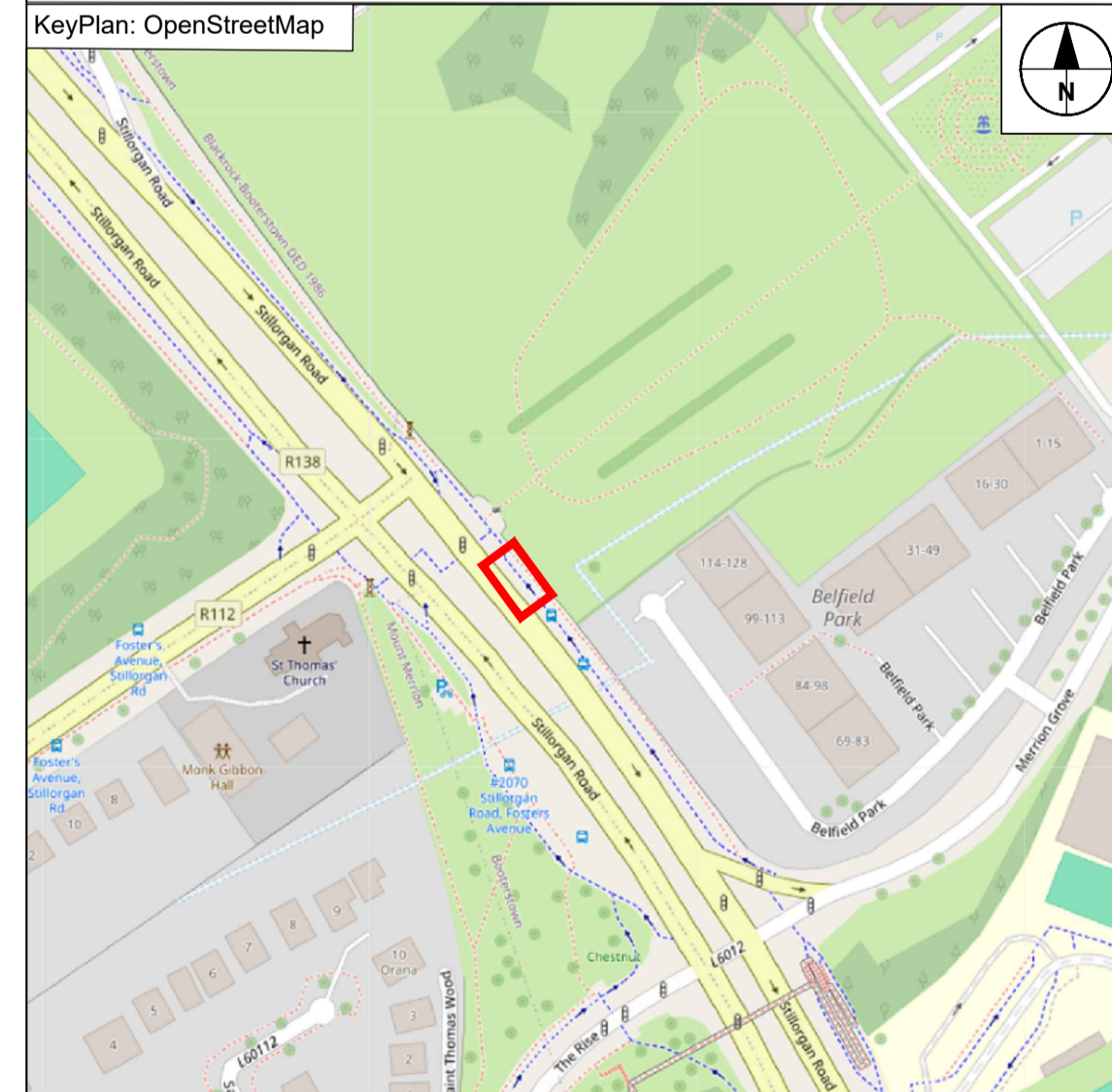
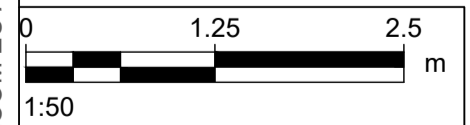
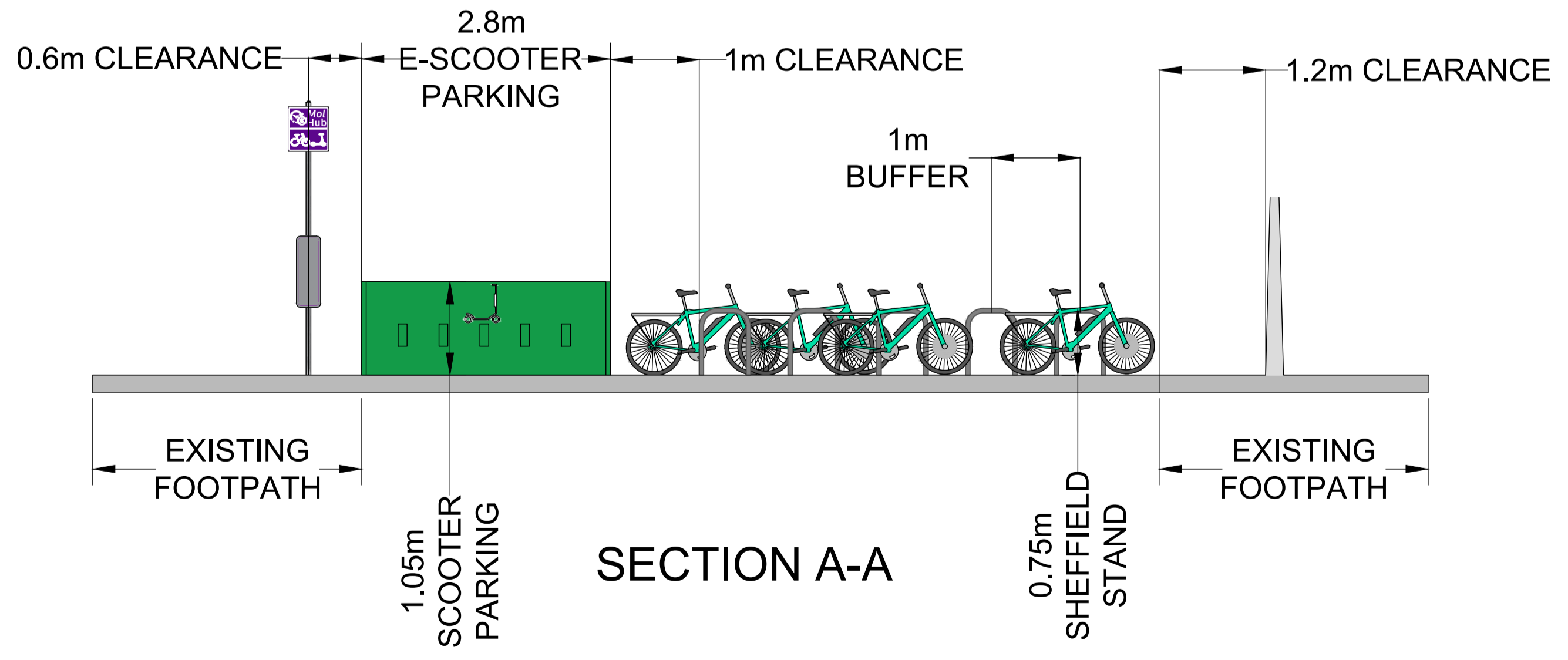


C:\Users\Baili\OneDrive\AECOM\EU\ACCC\CL\EURL\UKI\60686415-ACM-GEO_GA-03-153-DR-CR-0001.dwg



- NOTES:**
1. THIS DRAWING IS BASED OFF OS MAPPING INFORMATION AND INFORMATION GATHERED ON SITE. ALL DIMENSIONS AND PROPOSALS SHOULD BE CHECKED ON SITE BY THE CONTRACTOR PRIOR TO COMMENCEMENT OF WORKS.
 2. NO TOPOGRAPHICAL SURVEY WAS CARRIED OUT PRIOR TO DESIGN.
 3. NO UTILITY SURVEY HAS BEEN CARRIED OUT. IT WILL BE THE RESPONSIBILITY OF THE CONTRACTOR TO CARRY OUT APPROPRIATE SURVEYS TO DETERMINE THE EXTENT OF UTILITIES.
 4. INDICATIVE ROAD MARKINGS ARE SHOWN BASED ON OS MAPPING INFORMATION AND AERIAL IMAGERY. ROAD MARKING LAYOUT TO BE CHECKED AND CONFIRMED ON SITE BY THE CONTRACTOR.

- LEGEND:**
- SITE EXTENTS
 - PROPOSED SHEFFIELD BICYCLE STANDS
 - PROPOSED SHEFFIELD BICYCLE STANDS WITH TAPPING RAILS
 - PROPOSED E-SCOOTER PARKING STAND
 - PROPOSED INFORMATION POLE
 - PROPOSED GREEN ROAD MARKINGS
 - EXISTING FOOTPATH
 - EXISTING LANDSCAPING
 - EXISTING CYCLE TRACK
 - EXISTING BUS SHELTER TO BE RETAINED
 - EXISTING WALL
 - EXISTING KERB
 - EXISTING FENCE
 - EXISTING ROAD SIGN TO BE RETAINED
 - EXISTING LIGHT COLUMN TO BE RETAINED
 - EXISTING MANHOLE TO BE RETAINED
 - EXISTING BIN TO BE RETAINED
 - PROPOSED SITE NOTICE



Disclaimer

a. © National Transport Authority (NTA) 2024. This drawing is confidential and the copyright in it is owned by NTA. This drawing must not be either loaned, copied or otherwise reproduced in whole or in part or used for any purpose without the prior permission of NTA.

b. This drawing is to be used for the design element identified in the titleblock. Other information shown is to be considered indicative only. The drawing is to be read in conjunction with all other relevant design drawings.

c. O.S. data used for plans are printed under © Talte Éireann - Surveying. All rights reserved. Licence Number CYAL50441785. All elevations are in metres and relate to OSI Geoid Model (OSGM15) Mean Head. All Co-ordinates are in Irish Transverse Mercator Grid (ITM) as defined by OSI active local GPS station.

d. Information concerning the position of apparatus shown on this drawing is based on drawings supplied by the utility owners and/or the utility works contractor, whilst every care has been taken in the preparation of this drawing, positions should be taken as approximate and are intended for general guidance only and no representation is made by the NTA as to the accuracy, completeness, sufficiency or otherness of this drawing and the position of the apparatus. The information contained herein does not purport to be comprehensive or final as the apparatus is subject to being altered and/or superceded. Recipients should not rely on this information. Any liabilities are hereby expressly disclaimed.

e. The information contained herein has been provided by the NTA but does not purport to be comprehensive or final. Recipients should not rely on the information. Neither the NTA nor any of its directors, officers, employees, agents, stakeholders or advisers make any representation or warranty as to, or accept any liability or responsibility in relation to, the adequacy, accuracy, reasonableness or completeness of the information provided as part of this document or any matter on which the information is based (including but not limited to loss or damage arising as a result of reliance by recipients on the information or any part of it). Any liabilities are hereby expressly disclaimed.

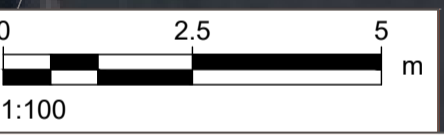
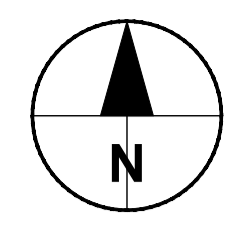


Rev	Date	Drn	Chk'd	App'd	Description
M01	06/03/2026	CB	RC	AP	ISSUED FOR PLANNING
M02	24/04/2026	CB	RC	AP	ISSUED FOR PLANNING

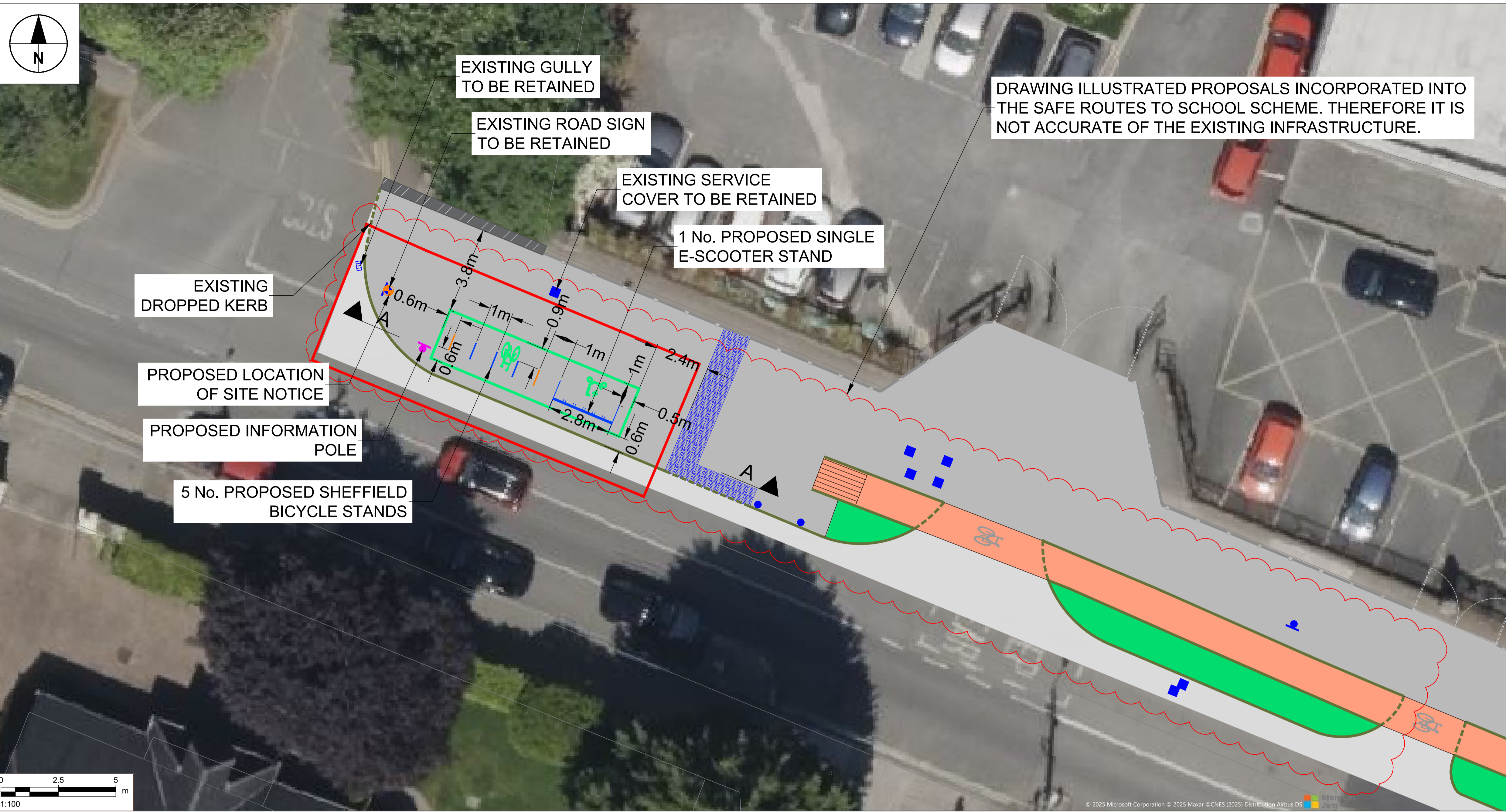
Client		Engineering Designer	
Date	Scale	Drawn	Checked
24/04/2026	1:100 @ A1 1:200 @ A3	CB	RC
Phase	STATUTORY PROCESS		
Approved	AP		

Programme Title			
NATIONAL MOBILITY HUBS PILOT			
Drawing Title			
SITE 153 - STILLORGAN ROAD (RADISSON HOTEL BUS STOP 2009) GENERAL ARRANGEMENT DÚN LAOGHAIRE-RATHDOWN COUNTY COUNCIL			
Drawing File Name	Sheet Number	Status	Rev
60686415-ACM-GEO_GA-03-153-DR-CR-0001	1 of 1	S1	M02

DO NOT SCALE USE FIGURED DIMENSIONS ONLY



C:\Users\Bail\OneDrive\AECOM_EU\ACCC\CL_EUR1\UK1_60686415_Mobility Hubs\Project Files\900-CAD GIS\910 BIM-CAD\903_Dun Laoghaire Rathdown County Council\03_155_Cross Avenue\Drawings (CAD)\60686415-ACM-GEO_GA-03-155-DR-CR-0001.dwg



DRAWING ILLUSTRATED PROPOSALS INCORPORATED INTO THE SAFE ROUTES TO SCHOOL SCHEME. THEREFORE IT IS NOT ACCURATE OF THE EXISTING INFRASTRUCTURE.

EXISTING GULLY TO BE RETAINED

EXISTING ROAD SIGN TO BE RETAINED

EXISTING SERVICE COVER TO BE RETAINED

1 No. PROPOSED SINGLE E-SCOOTER STAND

EXISTING DROPPED KERB

PROPOSED LOCATION OF SITE NOTICE

PROPOSED INFORMATION POLE

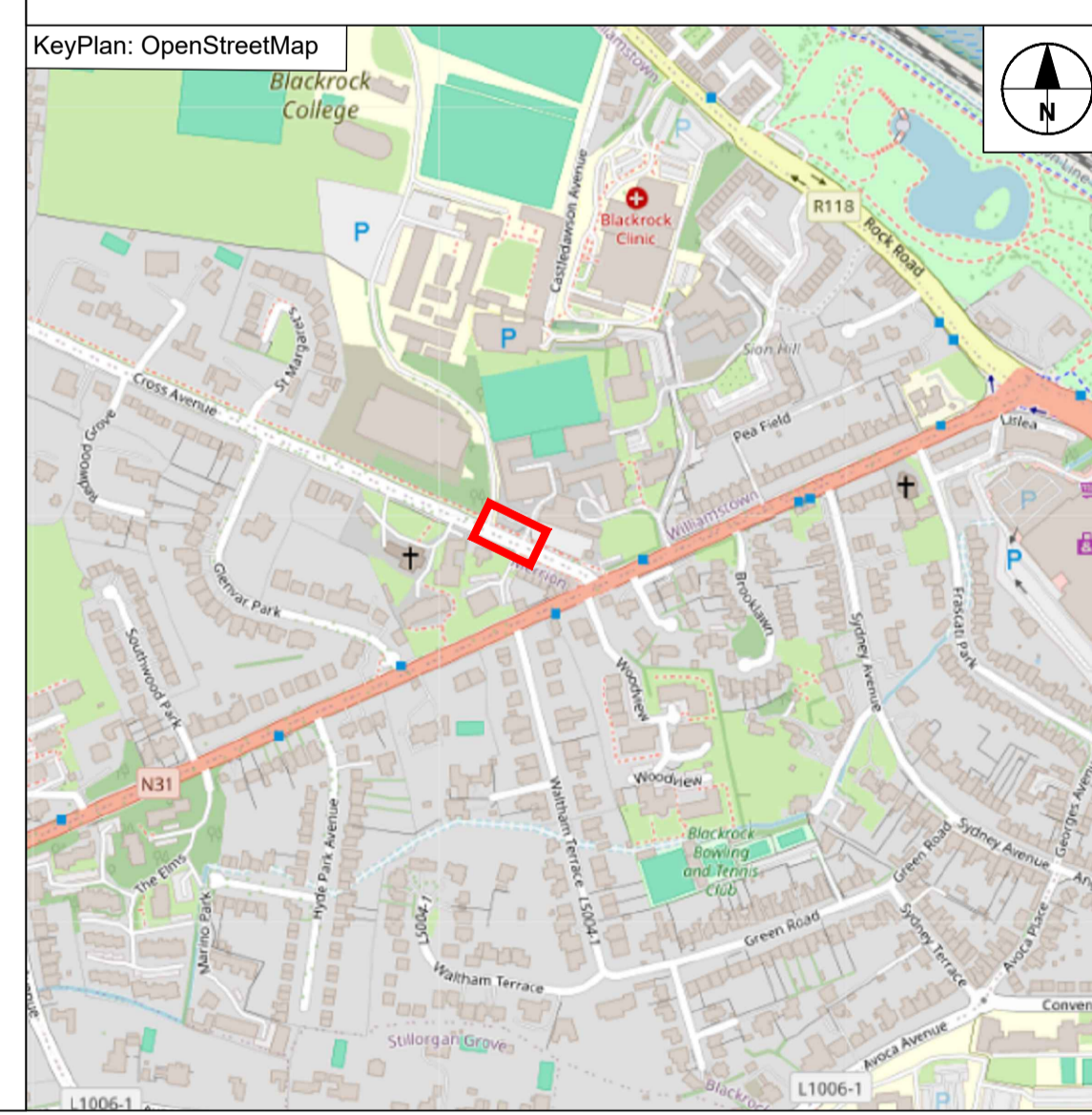
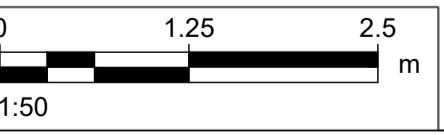
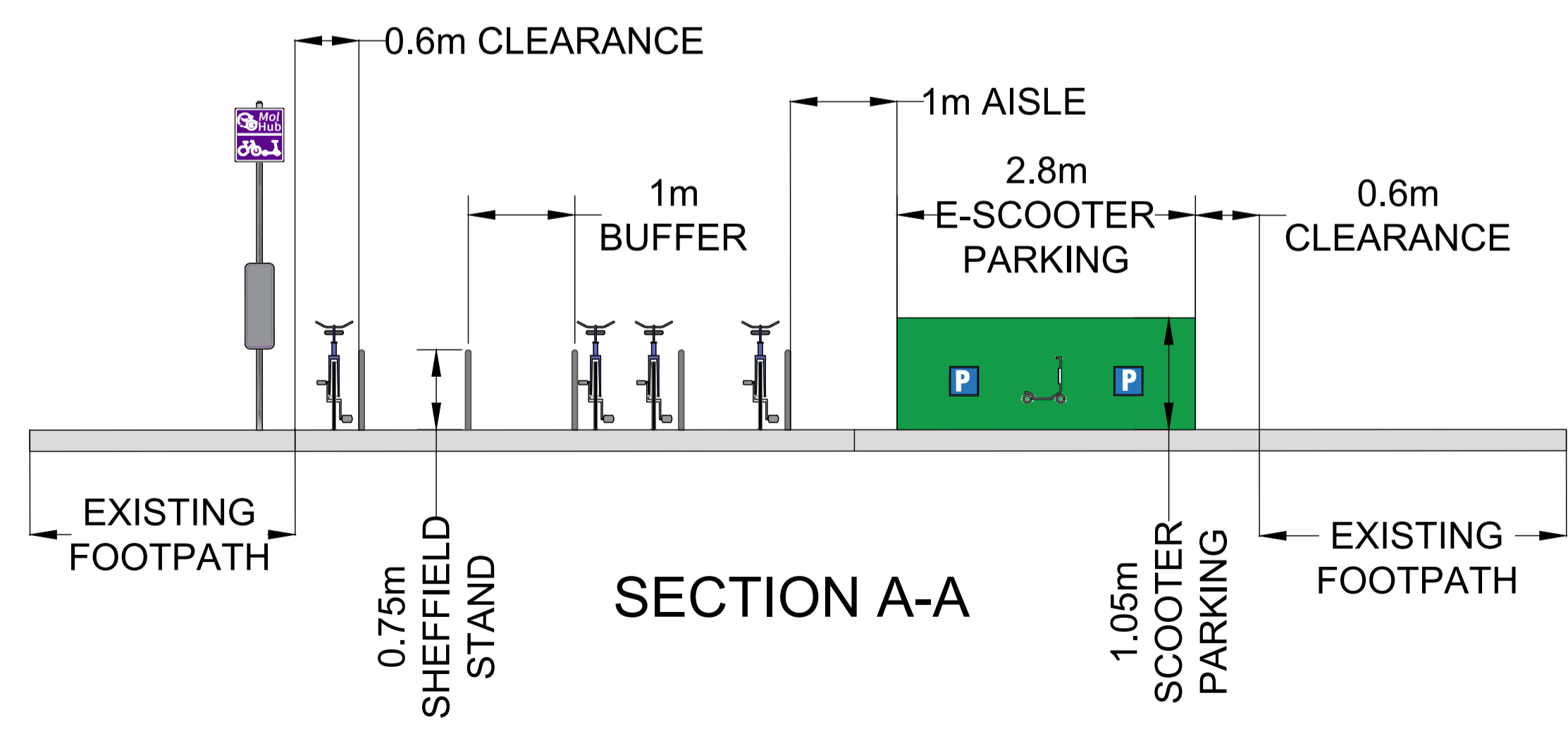
5 No. PROPOSED SHEFFIELD BICYCLE STANDS

NOTES:

1. THIS DRAWING IS BASED OFF OS MAPPING INFORMATION AND INFORMATION GATHERED ON SITE. ALL DIMENSIONS AND PROPOSALS SHOULD BE CHECKED ON SITE BY THE CONTRACTOR PRIOR TO COMMENCEMENT OF WORKS.
2. NO TOPOGRAPHICAL SURVEY WAS CARRIED OUT PRIOR TO DESIGN.
3. NO UTILITY SURVEY HAS BEEN CARRIED OUT. IT WILL BE THE RESPONSIBILITY OF THE CONTRACTOR TO CARRY OUT APPROPRIATE SURVEYS TO DETERMINE THE EXTENT OF UTILITIES.
4. INDICATIVE ROAD MARKINGS ARE SHOWN BASED ON OS MAPPING INFORMATION AND AERIAL IMAGERY. ROAD MARKING LAYOUT TO BE CHECKED AND CONFIRMED ON SITE BY THE CONTRACTOR.

LEGEND:

- SITE EXTENTS
- PROPOSED SHEFFIELD BICYCLE STANDS
- PROPOSED SHEFFIELD BICYCLE STANDS WITH TAPPING RAILS
- PROPOSED E-SCOOTER PARKING STAND
- PROPOSED INFORMATION POLE
- PROPOSED GREEN ROAD MARKINGS
- EXISTING ROAD MARKINGS TO BE RETAINED
- EXISTING CARRIAGEWAY
- EXISTING FOOTPATH
- EXISTING WALL
- EXISTING KERB
- EXISTING DROPPED KERB
- EXISTING FENCE
- EXISTING GATE
- EXISTING ROAD SIGN TO BE RETAINED
- EXISTING BOLLARD TO BE RETAINED
- EXISTING MANHOLE TO BE RETAINED
- EXISTING GULLY TO BE RETAINED
- EXISTING TACTILE PAVING TO BE RETAINED
- PROPOSED SITE NOTICE



Disclaimer

a. © National Transport Authority (NTA) 2024. This drawing is confidential and the copyright in it is owned by NTA. This drawing must not be either loaned, copied or otherwise reproduced in whole or in part or used for any purpose without the prior permission of NTA.

b. This drawing is to be used for the design element identified in the titleblock. Other information shown is to be considered indicative only. The drawing is to be read in conjunction with all other relevant design drawings.

c. O.S. data used for plans are printed under © Talte Éireann - Surveying. All rights reserved. Licence Number CYAL50441785. All elevations are in metres and relate to OSI Geoid Model (OSGM15) Mean Head. All Co-ordinates are in Irish Transverse Mercator Grid (ITM) as defined by OSI active local GPS station.

d. Information concerning the position of apparatus shown on this drawing is based on drawings supplied by the utility owners and/or the utility works contractor, whilst every care has been taken in the preparation of this drawing, positions should be taken as approximate and are intended for general guidance only and no representation is made by the NTA as to the accuracy, completeness, sufficiency or otherwise of this drawing and the position of the apparatus. The information contained herein does not purport to be comprehensive or final as the apparatus is subject to being altered and/or superceded. Recipients should not rely on this information. Any liabilities are hereby expressly disclaimed.

e. The information contained herein has been provided by the NTA but does not purport to be comprehensive or final. Recipients should not rely on the information. Neither the NTA nor any of its directors, officers, employees, agents, stakeholders or advisers make any representation or warranty as to, or accept any liability or responsibility in relation to, the adequacy, accuracy, reasonableness or completeness of the information provided as part of this document or any matter on which the information is based (including but not limited to loss or damage arising as a result of reliance by recipients on the information or any part of it). Any liabilities are hereby expressly disclaimed.

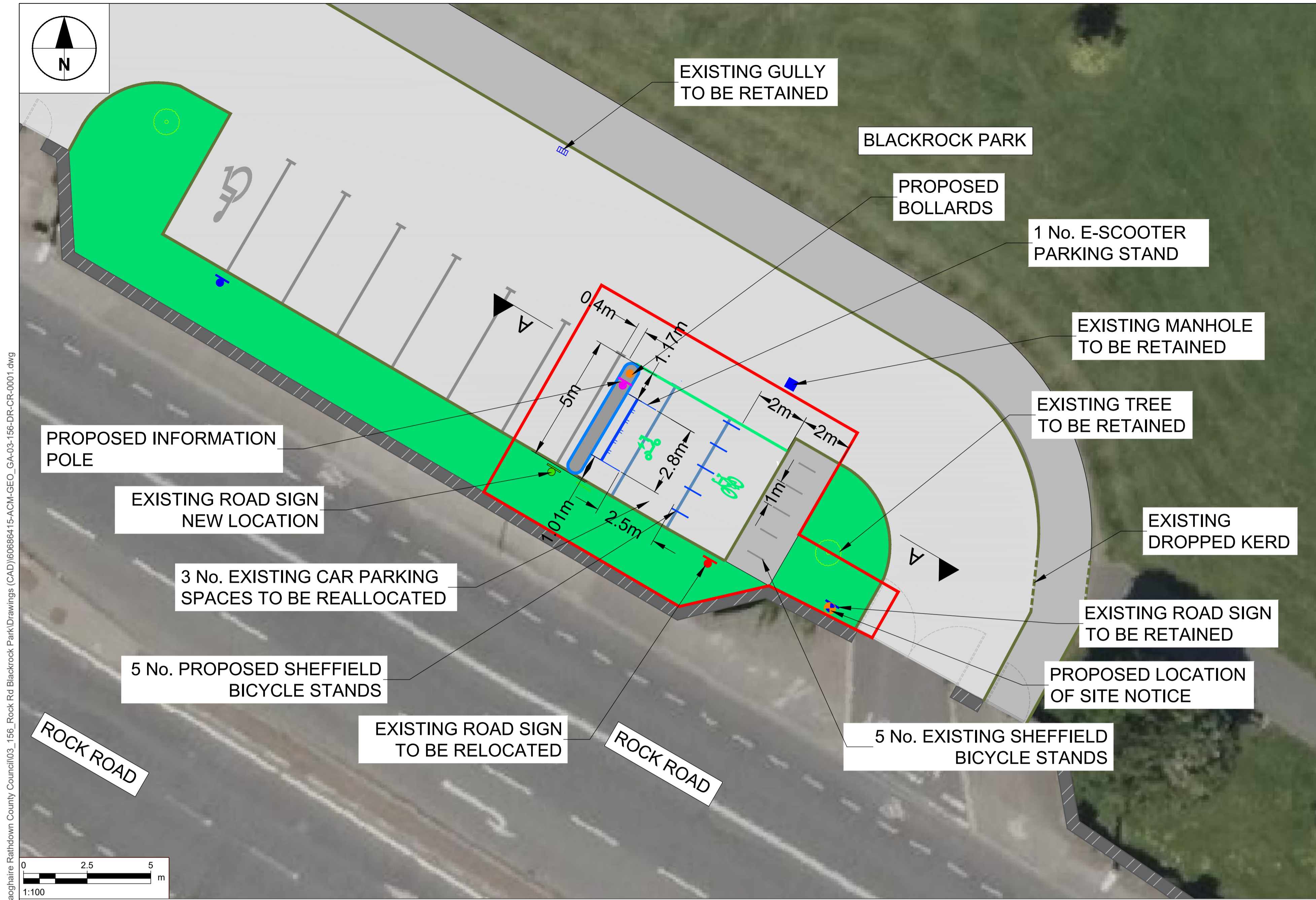


Rev	Date	Drm	Chk'd	App'd	Description
M01	06/03/2026	CB	RC	AP	ISSUED FOR PLANNING
M02	24/04/2026	CB	RC	AP	ISSUED FOR PLANNING

Client

Engineering Designer

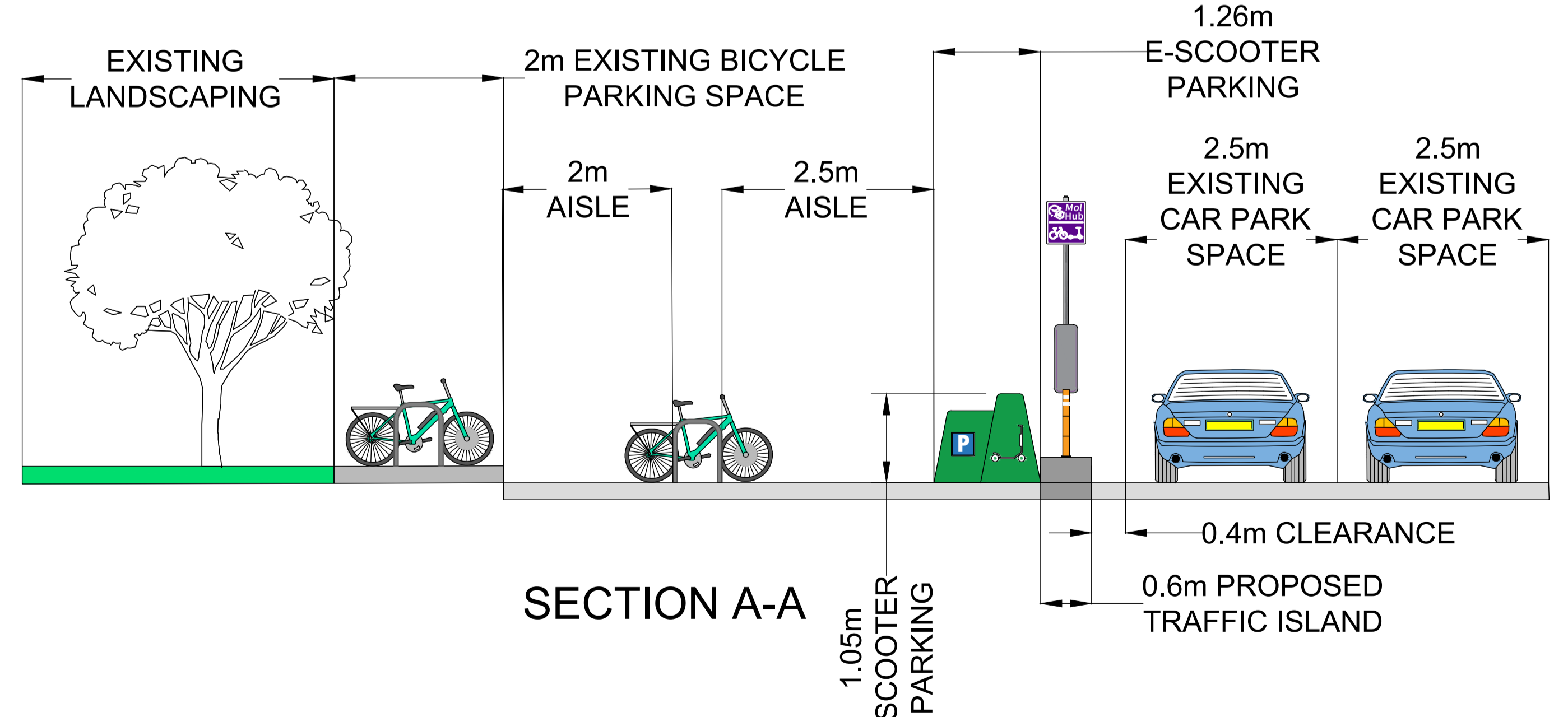
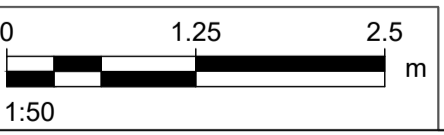
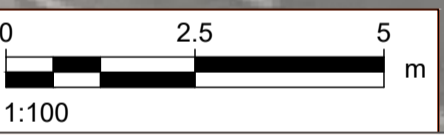
Programme Title			
NATIONAL MOBILITY HUBS PILOT			
Drawing Title			
SITE 155 - CROSS AVENUE, BLACKROCK GENERAL ARRANGEMENT DÚN LAOGHAIRE-RATHDOWN COUNTY COUNCIL			
Drawing File Name	Sheet Number	Status	Rev
60686415-ACM-GEO_GA-03-155-DR-CR-0001	1 of 1	S1	M02



- LEGEND:**
- SITE EXTENTS
 - PROPOSED SHEFFIELD BICYCLE STANDS
 - PROPOSED E-SCOOTER PARKING STAND
 - PROPOSED INFORMATION POLE
 - PROPOSED BOLLARD
 - PROPOSED UPSTAND KERB
 - PROPOSED GREEN ROAD MARKINGS
 - EXISTING ROAD MARKINGS TO BE REMOVED
 - EXISTING ROAD MARKINGS TO BE RETAINED
 - PROPOSED TRAFFIC ISLAND
 - EXISTING CARRIAGEWAY
 - EXISTING FOOTPATH
 - EXISTING WALL
 - EXISTING KERB
 - - - EXISTING DROPPED KERB
 - EXISTING SHEFFIELD BICYCLE STAND
 - EXISTING GATE
 - EXISTING ROAD SIGN TO BE RETAINED
 - EXISTING ROAD SIGN TO BE REMOVED
 - EXISTING ROAD SIGN NEW LOCATION
 - EXISTING MANHOLE TO BE RETAINED
 - EXISTING GULLY TO BE RETAINED
 - EXISTING TREE TO BE RETAINED
 - PROPOSED SITE NOTICE

- NOTES:**
1. THIS DRAWING IS BASED OFF OS MAPPING INFORMATION AND INFORMATION GATHERED ON SITE. ALL DIMENSIONS AND PROPOSALS SHOULD BE CHECKED ON SITE BY THE CONTRACTOR PRIOR TO COMMENCEMENT OF WORKS.
 2. NO TOPOGRAPHICAL SURVEY WAS CARRIED OUT PRIOR TO DESIGN.
 3. NO UTILITY SURVEY HAS BEEN CARRIED OUT. IT WILL BE THE RESPONSIBILITY OF THE CONTRACTOR TO CARRY OUT APPROPRIATE SURVEYS TO DETERMINE THE EXTENT OF UTILITIES.
 4. INDICATIVE ROAD MARKINGS ARE SHOWN BASED ON OS MAPPING INFORMATION AND AERIAL IMAGERY. ROAD MARKING LAYOUT TO BE CHECKED AND CONFIRMED ON SITE BY THE CONTRACTOR.

C:\Users\Baili\OneDrive\Work\Projects\156_Rock Rd Blackrock Park\Drawings\CAD\60686415-ACM-GEO_GA-03-156-DR-CR-0001.dwg



Disclaimer

a. © National Transport Authority (NTA) 2024. This drawing is confidential and the copyright in it is owned by NTA. This drawing must not be either loaned, copied or otherwise reproduced in whole or in part or used for any purpose without the prior permission of NTA.

b. This drawing is to be used for the design element identified in the title block. Other information shown is to be considered indicative only. The drawing is to be read in conjunction with all other relevant design drawings.

c. O.S. data used for plans are printed under © Talte Éireann - Surveying. All rights reserved. Licence Number CYAL50441785. All elevations are in metres and relate to OSI Geoid Model (OSGM15) Mean Head. All Co-ordinates are in Irish Transverse Mercator Grid (ITM) as defined by OSI active local GPS station.

d. Information concerning the position of apparatus shown on this drawing is based on drawings supplied by the utility owners and/or the utility works contractor, whilst every care has been taken in the preparation of this drawing, positions should be taken as approximate and are intended for general guidance only and no representation is made by the NTA as to the accuracy, completeness, sufficiency or other completeness of this information and the position of the apparatus. The information contained herein does not purport to be comprehensive or final as the apparatus is subject to being altered and/or superseded. Recipients should not rely on this information. Any liabilities are hereby expressly disclaimed.

e. The information contained herein has been provided by the NTA but does not purport to be comprehensive or final. Recipients should not rely on the information. Neither the NTA nor any of its directors, officers, employees, agents, stakeholders or advisers make any representation or warranty as to, or accept any liability or responsibility in relation to, the adequacy, accuracy, reasonableness or completeness of the information provided as part of this document or any matter on which the information is based (including but not limited to loss or damage arising as a result of reliance by recipients on the information or any part of it). Any liabilities are hereby expressly disclaimed.



Rev	Date	Drn	Chk'd	App'd	Description
M01	06/03/2026	CB	RC	AP	ISSUED FOR PLANNING
M02	24/04/2026	CB	RC	AP	ISSUED FOR PLANNING

Client: **dlr NTA**
Comhairle Contae na h-Uíbhíochta / Ódara Náisiúnta Iomparáil / National Transport Authority

Date: 24/04/2026 | Scale: 1:100 @ A1, 1:200 @ A3

Phase: STATUTORY PROCESS

Engineering Designer: **AECOM**

Drawn: CB | Checked: RC | Approved: AP

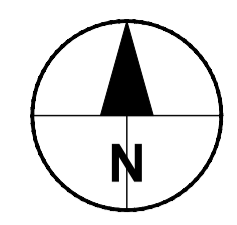
Programme Title: **NATIONAL MOBILITY HUBS PILOT**

Drawing Title: **SITE 156 - ROCK ROAD, BLACKROCK PARK GENERAL ARRANGEMENT**
DÚN LAOGHAIRE-RATHDOWN COUNTY COUNCIL

Drawing File Name: 60686415-ACM-GEO_GA-03-156-DR-CR-0001

Sheet Number: 1 of 1 | Status: S1 | Rev: M02

DO NOT SCALE USE FIGURED DIMENSIONS ONLY



PROPOSED INFORMATION POLE

PROPOSED PAVEMENT AS PART OF DLRCC LIVING STREETS DÚN LAOGHAIRE PUBLIC REALM PROJECT

PROPOSED INFORMATION POLE

PROPOSED LOCATION OF SITE NOTICE

PROPOSAL INTEGRATES WITH LIVING STREETS DÚN LAOGHAIRE PUBLIC REALM PROJECT THEREFORE IT IS NOT REPRESENTATIVE OF THE CURRENT INFRASTRUCTURE.



5 No. PROPOSED SHEFFIELD BICYCLE STANDS

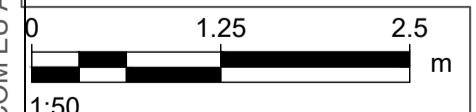
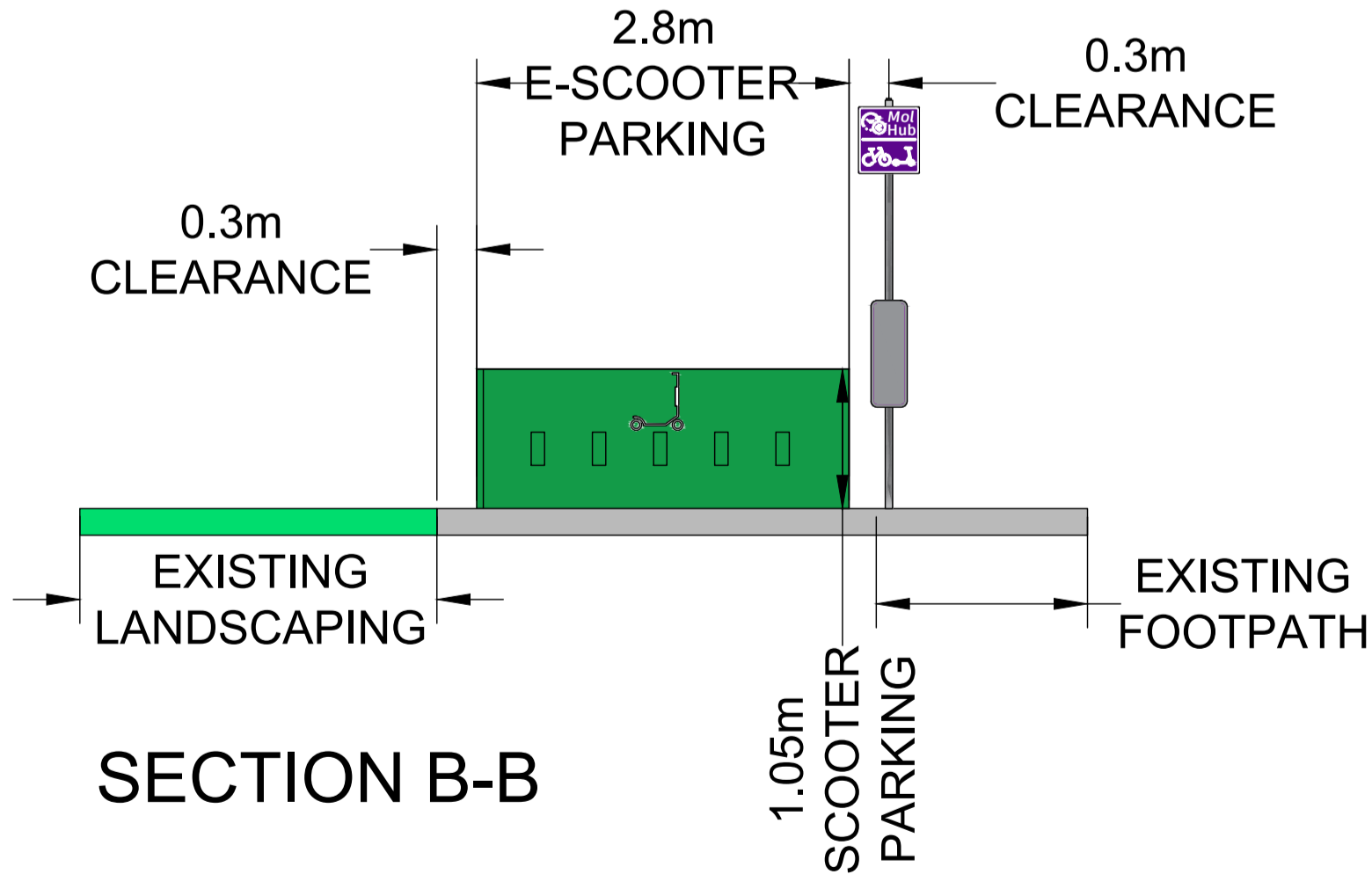
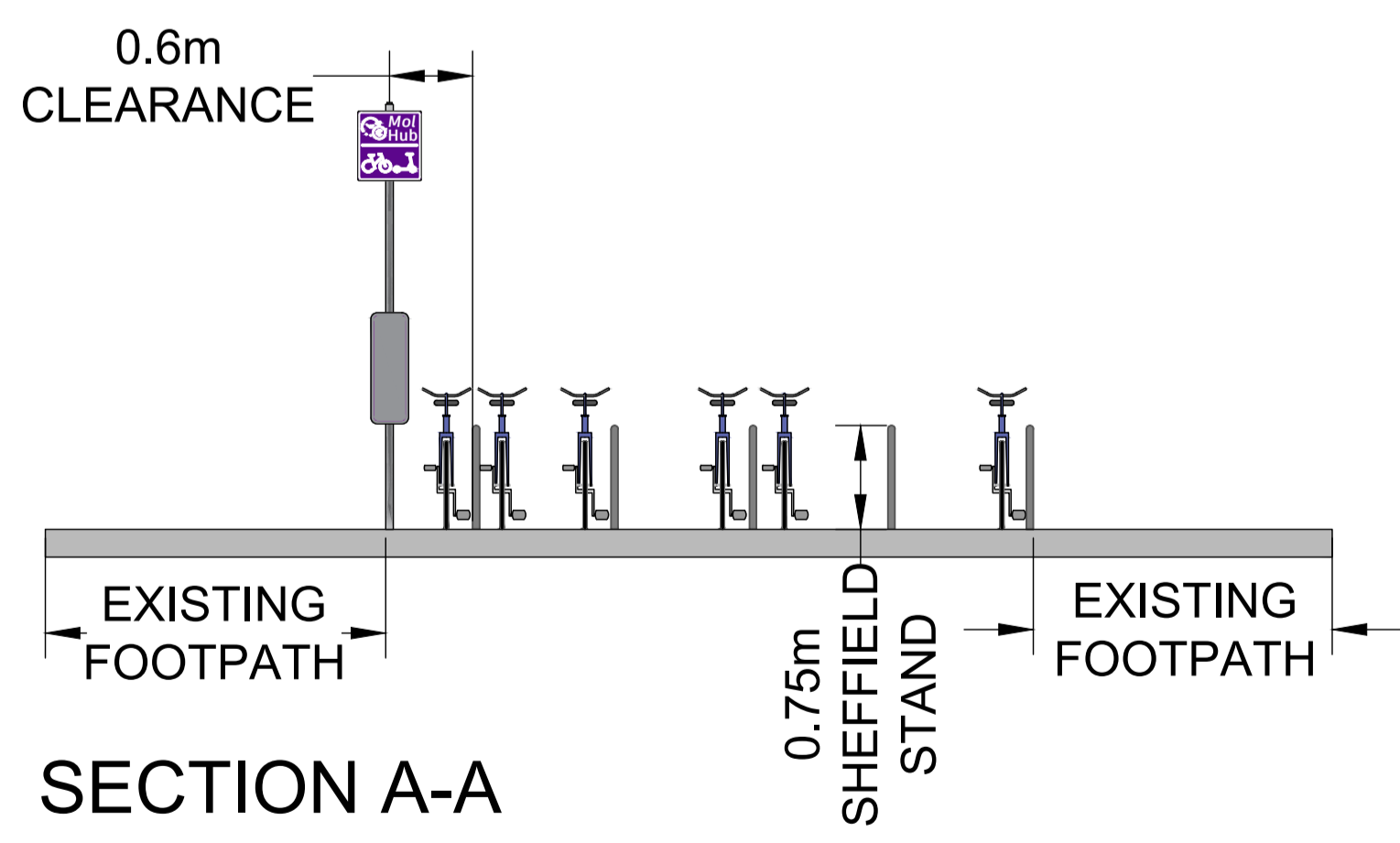


1 No. PROPOSED E-SCOOTER PARKING STAND



- NOTES:**
1. THIS DRAWING IS BASED OFF OS MAPPING INFORMATION AND INFORMATION GATHERED ON SITE. ALL DIMENSIONS AND PROPOSALS SHOULD BE CHECKED ON SITE BY THE CONTRACTOR PRIOR TO COMMENCEMENT OF WORKS.
 2. NO TOPOGRAPHICAL SURVEY WAS CARRIED OUT PRIOR TO DESIGN.
 3. NO UTILITY SURVEY HAS BEEN CARRIED OUT. IT WILL BE THE RESPONSIBILITY OF THE CONTRACTOR TO CARRY OUT APPROPRIATE SURVEYS TO DETERMINE THE EXTENT OF UTILITIES.
 4. INDICATIVE ROAD MARKINGS ARE SHOWN BASED ON OS MAPPING INFORMATION AND AERIAL IMAGERY. ROAD MARKING LAYOUT TO BE CHECKED AND CONFIRMED ON SITE BY THE CONTRACTOR.

- LEGEND:**
- SITE EXTENTS
 - PROPOSED SHEFFIELD BICYCLE STANDS
 - PROPOSED SHEFFIELD BICYCLE STANDS WITH TAPPING RAILS
 - PROPOSED E-SCOOTER PARKING STAND
 - PROPOSED INFORMATION POLE
 - PROPOSED GREEN ROAD MARKINGS
 - EXISTING FOOTPATH
 - EXISTING LANDSCAPING
 - EXISTING ROAD MARKINGS TO BE RETAINED
 - EXISTING KERB
 - EXISTING DROPPED KERB
 - EXISTING TREE TO BE RETAINED
 - PROPOSED LOCATION OF SITE NOTICE



Disclaimer

a. © National Transport Authority (NTA) 2024. This drawing is confidential and the copyright in it is owned by NTA. This drawing must not be either loaned, copied or otherwise reproduced in whole or in part or used for any purpose without the prior permission of NTA.

b. This drawing is to be used for the design element identified in the titlebox. Other information shown is to be considered indicative only. The drawing is to be read in conjunction with all other relevant design drawings.

c. O.S. data used for plans are printed under © Talte Éireann - Surveying. All rights reserved. Licence Number CYAL50441785. All elevations are in metres and relate to OSI Geoid Model (OSGM15) Mean Head. All Co-ordinates are in Irish Transverse Mercator Grid (ITM) as defined by OSI active local GPS station.

d. Information concerning the position of apparatus shown on this drawing is based on drawings supplied by the utility owners and/or the utility works contractor, whilst every care has been taken in the preparation of this drawing, positions should be taken as approximate and are intended for general guidance only and no representation is made by the utility owners as to the accuracy, completeness, sufficiency or otherwise of this information and the position of the apparatus. The information contained herein does not purport to be comprehensive or final as the apparatus is subject to being altered and/or superceded. Recipients should not rely on this information. Any liabilities are hereby expressly disclaimed.

e. The information contained herein has been provided by the NTA but does not purport to be comprehensive or final. Recipients should not rely on the information. Neither the NTA nor any of its directors, officers, employees, agents, stakeholders or advisers make any representation or warranty as to, or accept any liability or responsibility in relation to, the adequacy, accuracy, reasonableness or completeness of the information provided as part of this document or any matter on which the information is based (including but not limited to loss or damage arising as a result of reliance by recipients on the information or any part of it). Any liabilities are hereby expressly disclaimed.



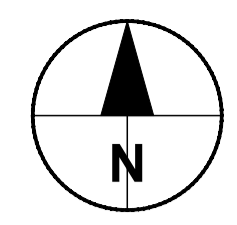
Rev	Date	Drm	Chk'd	App'd	Description
M01	06/03/2026	CB	RC	AP	ISSUED FOR PLANNING
M01	24/04/2026	CB	RC	AP	ISSUED FOR PLANNING

Client		Engineering Designer	
Date	Scale	Drawn	Checked
24/04/2026	1:100 @ A1 1:200 @ A3	CB	RC
Phase	STATUTORY PROCESS		
Approved	AP		

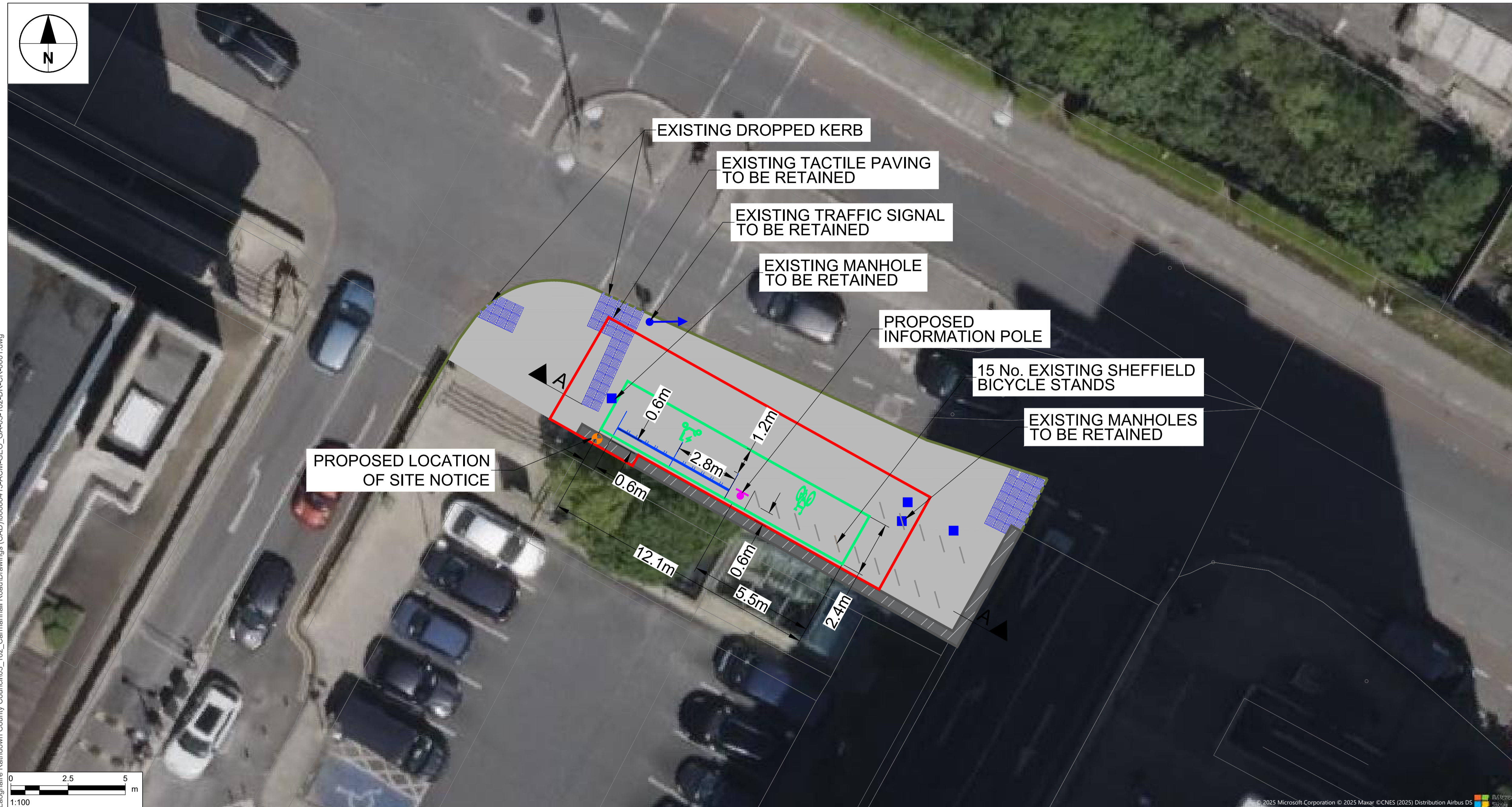
Programme Title			
NATIONAL MOBILITY HUBS PILOT			
Drawing Title			
SITE 160 - CONVENT ROAD, DÚN LAOGHAIRE GENERAL ARRANGEMENT DÚN LAOGHAIRE-RATHDOWN COUNTY COUNCIL			
Drawing File Name	Sheet Number	Status	Rev
60686415-ACM-GEO_GA-03-160-DR-CR-0001	1 of 1	S1	M02

DO NOT SCALE USE FIGURED DIMENSIONS ONLY

C:\Users\Bail\OneDrive\Work\AECOM\EU ACCO\160\160-DR-CR-0001.dwg

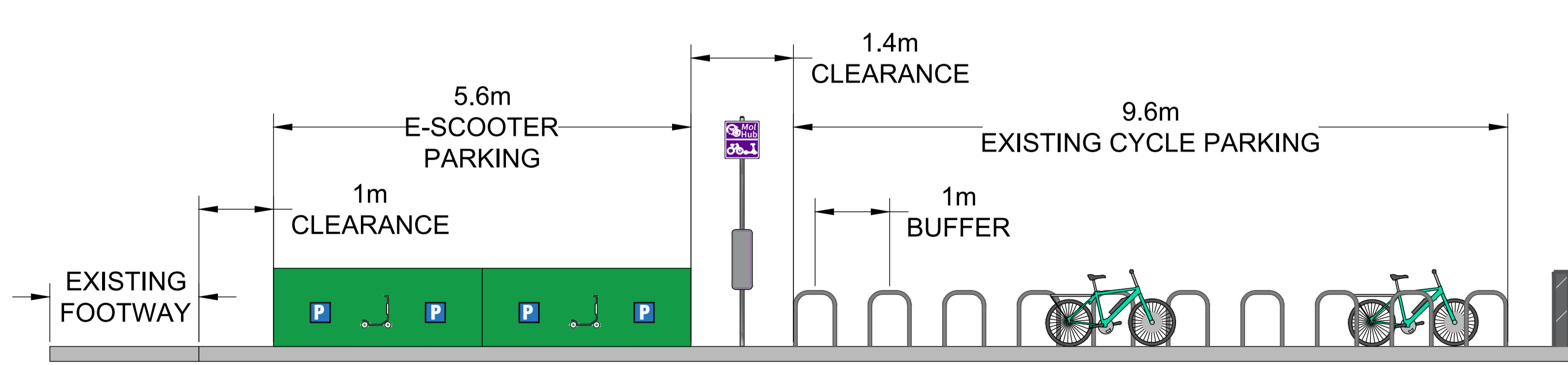


C:\Users\Chloe.ZD\Documents\AECOM\EU ACC\CI_EUR1_(UK)_1_60686415_Mobility Hubs\Project Files\900-CAD GIS\910 BIM-CAD\903_Dun Laoghaire Rathdown County Council\03_162_Carmannhall Road\Drawings (CAD)\60686415-ACM-GEO_GA-03-162-DR-CR-0001.dwg

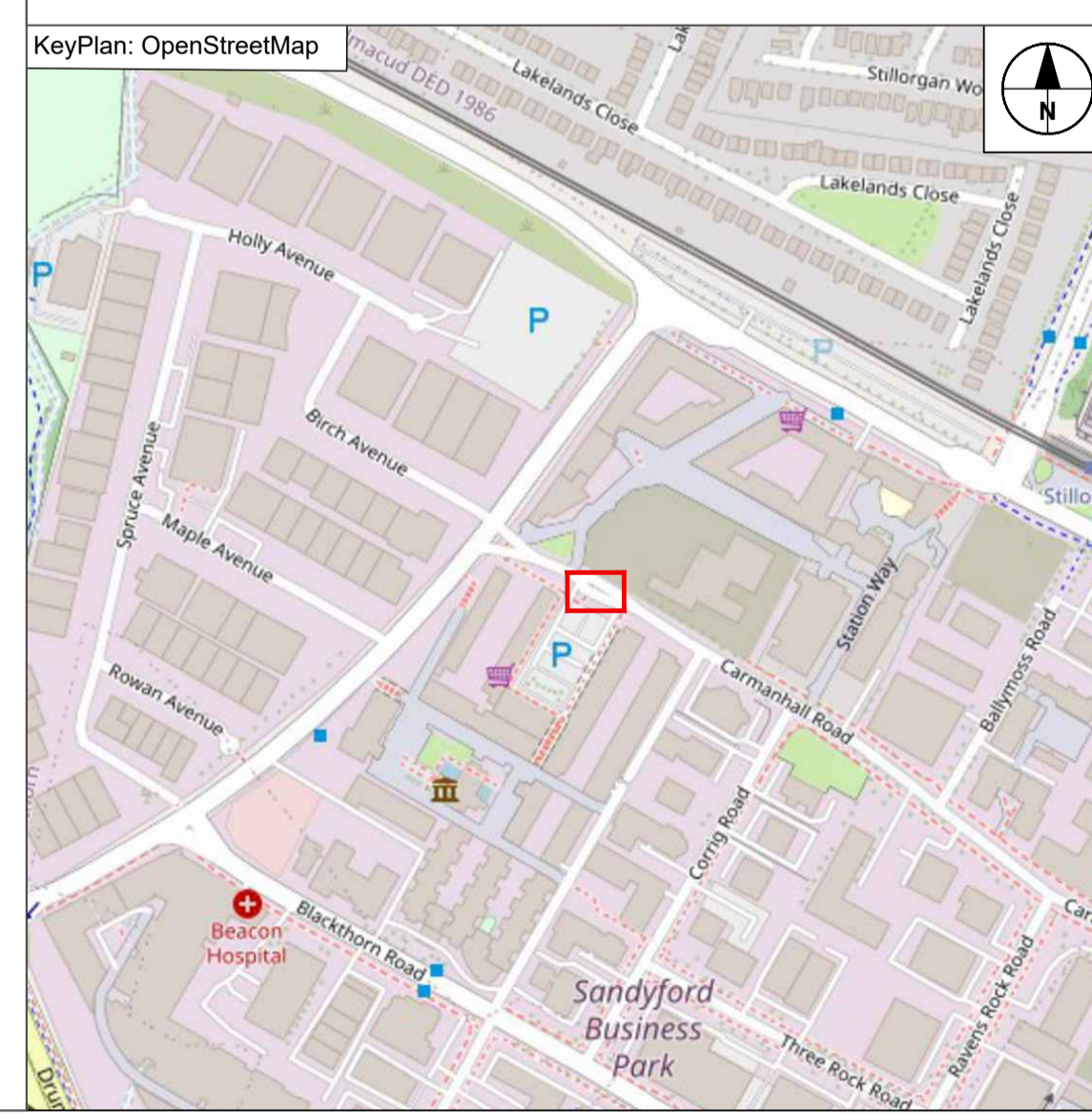


- NOTES:**
1. THIS DRAWING IS BASED OFF OS MAPPING INFORMATION AND INFORMATION GATHERED ON SITE. ALL DIMENSIONS AND PROPOSALS SHOULD BE CHECKED ON SITE BY THE CONTRACTOR PRIOR TO COMMENCEMENT OF WORKS.
 2. NO TOPOGRAPHICAL SURVEY WAS CARRIED OUT PRIOR TO DESIGN.
 3. NO UTILITY SURVEY HAS BEEN CARRIED OUT. IT WILL BE THE RESPONSIBILITY OF THE CONTRACTOR TO CARRY OUT APPROPRIATE SURVEYS TO DETERMINE THE EXTENT OF UTILITIES.
 4. INDICATIVE ROAD MARKINGS ARE SHOWN BASED ON OS MAPPING INFORMATION AND AERIAL IMAGERY. ROAD MARKING LAYOUT TO BE CHECKED AND CONFIRMED ON SITE BY THE CONTRACTOR.

- LEGEND:**
- SITE EXTENTS
 - PROPOSED SINGLE E-SCOOTER PARKING STAND
 - PROPOSED INFORMATION POLE
 - EXISTING FOOTPATH
 - PROPOSED GREEN ROAD MARKINGS
 - EXISTING WALL
 - EXISTING KERB
 - EXISTING DROPPED KERB
 - EXISTING TRAFFIC LIGHT TO BE RETAINED
 - EXISTING MANHOLE TO BE RETAINED
 - EXISTING SHEFFIELD BICYCLE STANDS
 - EXISTING TACTILE PAVING TO BE RETAINED
 - PROPOSED SITE NOTICE



SECTION A-A



Disclaimer

a. © National Transport Authority (NTA) 2024. This drawing is confidential and the copyright in it is owned by NTA. This drawing must not be either loaned, copied or otherwise reproduced in whole or in part or used for any purpose without the prior permission of NTA.

b. This drawing is to be used for the design element identified in the titlebox. Other information shown is to be considered indicative only. The drawing is to be read in conjunction with all other relevant design drawings.

c. O.S. data used for plans are printed under © Talte Éireann - Surveying. All rights reserved. Licence Number CYAL50441785. All elevations are in metres and relate to OSI Geoid Model (OSGM15) Mean Head. All Co-ordinates are in Irish Transverse Mercator Grid (ITM) as defined by OSI active local GPS station.

d. Information concerning the position of apparatus shown on this drawing is based on drawings supplied by the utility owners and/or the utility works contractor, whilst every care has been taken in the preparation of this drawing, positions should be taken as approximate and are intended for general guidance only and no representation is made by the NTA as to the accuracy, completeness, sufficiency or otherwise of this drawing and the position of the apparatus. The information contained herein does not purport to be comprehensive or final as the apparatus is subject to being altered and/or superceded. Recipients should not rely on this information. Any liabilities are hereby expressly disclaimed.

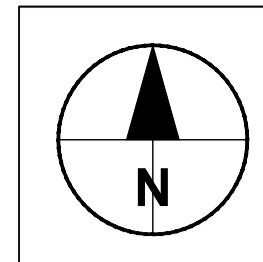
e. The information contained herein has been provided by the NTA but does not purport to be comprehensive or final. Recipients should not rely on the information. Neither the NTA nor any of its directors, officers, employees, agents, stakeholders or advisers make any representation or warranty as to, or accept any liability or responsibility in relation to, the adequacy, accuracy, reasonableness or completeness of the information provided as part of this document or any matter on which the information is based (including but not limited to loss or damage arising as a result of reliance by recipients on the information or any part of it). Any liabilities are hereby expressly disclaimed.

Rev	Date	Drn	Chk'd	App'd	Description
M01	06/03/2026	CB	RC	AP	ISSUED FOR PLANNING

		Engineering Designer 	
Date	Scale	Drawn	Checked
06/03/2026	1:100 @ A1 1:200 @ A3	CB	RC
Phase	STATUTORY PROCESS		
Approved	AP		

Programme Title NATIONAL MOBILITY HUBS PILOT			
Drawing Title SITE 162 - CARMANHALL ROAD GENERAL ARRANGEMENT DÚN LAOGHAIRE-RATHDOWN COUNTY COUNCIL			
Drawing File Name 60686415-ACM-GEO_GA-03-162-DR-CR-0001	Sheet Number 1 of 1	Status S1	Rev M01

DO NOT SCALE USE FIGURED DIMENSIONS ONLY



WESTMINSTER COURT

EXISTING UTILITY POLES TO BE RETAINED

PROPOSED LOCATION OF SITE NOTICE

EXISTING PLANTER TO BE RETAINED

PROPOSED PAVEMENT WITH DESIRABLE 2% CROSSFALL TOWARDS GRASS TO ENSURE EXISTING DRAINAGE PATTERNS ARE MAINTAINED

EXISTING UTILITY POLES TO BE RETAINED

EXISTING SERVICE BOX TO BE RETAINED

EXISTING TREE TO BE RETAINED

EXISTING BENCH TO BE RETAINED

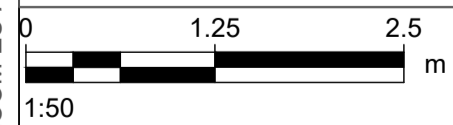
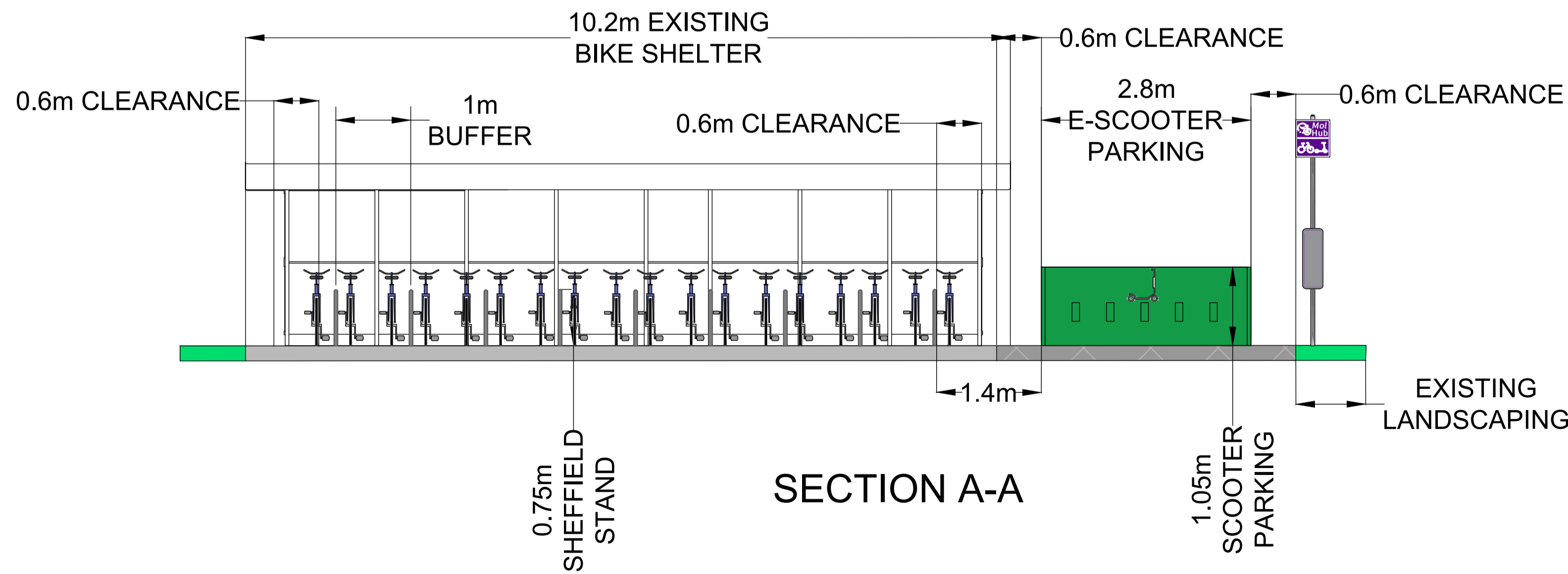
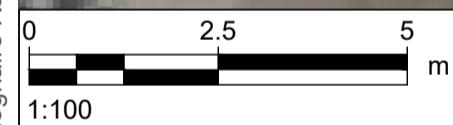
9 NO. EXISTING SHEFFIELD BICYCLE STANDS

1 NO. PROPOSED E-SCOOTER PARKING STAND

PROPOSED PAVEMENT

PROPOSED INFORMATION POLE

PROPOSED FOOTPATH



NOTES:

1. THIS DRAWING IS BASED OFF OS MAPPING INFORMATION AND INFORMATION GATHERED ON SITE. ALL DIMENSIONS AND PROPOSALS SHOULD BE CHECKED ON SITE BY THE CONTRACTOR PRIOR TO COMMENCEMENT OF WORKS.
2. NO TOPOGRAPHICAL SURVEY WAS CARRIED OUT PRIOR TO DESIGN.
3. NO UTILITY SURVEY HAS BEEN CARRIED OUT. IT WILL BE THE RESPONSIBILITY OF THE CONTRACTOR TO CARRY OUT APPROPRIATE SURVEYS TO DETERMINE THE EXTENT OF UTILITIES.
4. INDICATIVE ROAD MARKINGS ARE SHOWN BASED ON OS MAPPING INFORMATION AND AERIAL IMAGERY. ROAD MARKING LAYOUT TO BE CHECKED AND CONFIRMED ON SITE BY THE CONTRACTOR.

LEGEND:

- SITE EXTENTS
- EXISTING SHEFFIELD BICYCLE STAND
- PROPOSED E-SCOOTER PARKING STAND
- PROPOSED INFORMATION POLE
- PROPOSED GREEN ROAD MARKINGS
- PROPOSED FOOTPATH
- EXISTING FOOTPATH
- EXISTING LANDSCAPING
- EXISTING WALL
- EXISTING KERB
- EXISTING DROPPED KERB
- EXISTING ROAD SIGN TO BE RETAINED
- EXISTING LIGHT COLUMN TO BE RETAINED
- EXISTING BOLLARD TO BE RETAINED
- EXISTING MANHOLE TO BE RETAINED
- EXISTING GULLY TO BE RETAINED
- EXISTING TACTILE PAVING TO BE RETAINED
- EXISTING PLANTER TO BE RETAINED
- EXISTING TREE TO BE RETAINED
- EXISTING BENCH TO BE RETAINED
- PROPOSED SITE NOTICE



Disclaimer

a. © National Transport Authority (NTA) 2024. This drawing is confidential and the copyright in it is owned by NTA. This drawing must not be either loaned, copied or otherwise reproduced in whole or in part or used for any purpose without the prior permission of NTA.

b. This drawing is to be used for the design element identified in the titlebox. Other information shown is to be considered indicative only. The drawing is to be read in conjunction with all other relevant design drawings.

c. O.S. data used for plans are printed under © Talte Éireann - Surveying. All rights reserved. Licence Number CYAL50441785. All elevations are in metres and relate to OSI Geoid Model (OSGM15) Mean Head. All Co-ordinates are in Irish Transverse Mercator Grid (ITM) as defined by OSI active local GPS station.

d. Information concerning the position of apparatus shown on this drawing is based on drawings supplied by the utility owners and/or the utility works contractor, whilst every care has been taken in the preparation of this drawing, positions should be taken as approximate and are intended for general guidance only and no representation is made by the NTA as to the accuracy, completeness, sufficiency or otherwise of the information provided as part of this document or any matter on which the information is based (including but not limited to loss or damage arising as a result of reliance by recipients on the information or any part of it). Any liabilities are hereby expressly disclaimed.

e. The information contained herein has been provided by the NTA but does not purport to be comprehensive or final. Recipients should not rely on the information. Neither the NTA nor any of its directors, officers, employees, agents, stakeholders or advisers make any representation or warranty as to, or accept any liability or responsibility in relation to, the adequacy, accuracy, reasonableness or completeness of the information provided as part of this document or any matter on which the information is based (including but not limited to loss or damage arising as a result of reliance by recipients on the information or any part of it). Any liabilities are hereby expressly disclaimed.

Rev	Date	Drn	Chk'd	App'd	Description
M01	06/03/2026	CB	RC	AP	ISSUED FOR PLANNING
M02	24/04/2026	CB	RC	AP	ISSUED FOR PLANNING

Client:

Engineering Designer:

Programme Title: **NATIONAL MOBILITY HUBS PILOT**

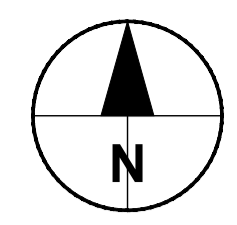
Drawing Title: **SITE 163 - FOXROCK VILLAGE CAR PARK GENERAL ARRANGEMENT**
DÚN LAOGHAIRE-RATHDOWN COUNTY COUNCIL

Drawing File Name: 60686415-ACM-GEO_GA-03-163-DR-CR-0001

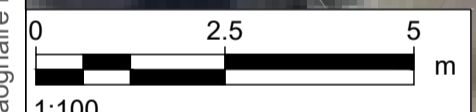
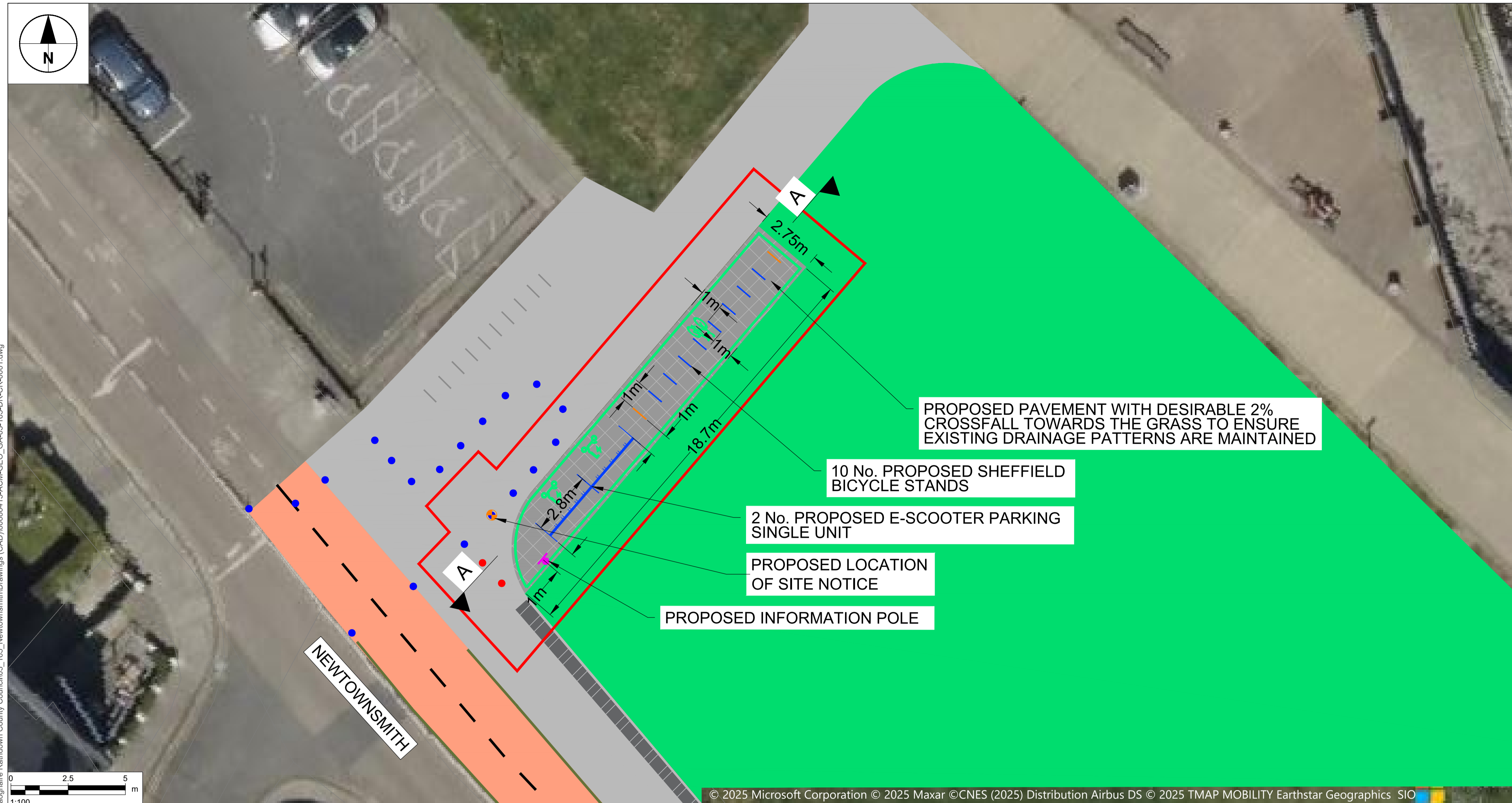
Sheet Number: 1 of 1

Status: S1

Rev: M02



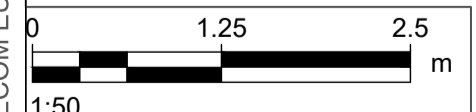
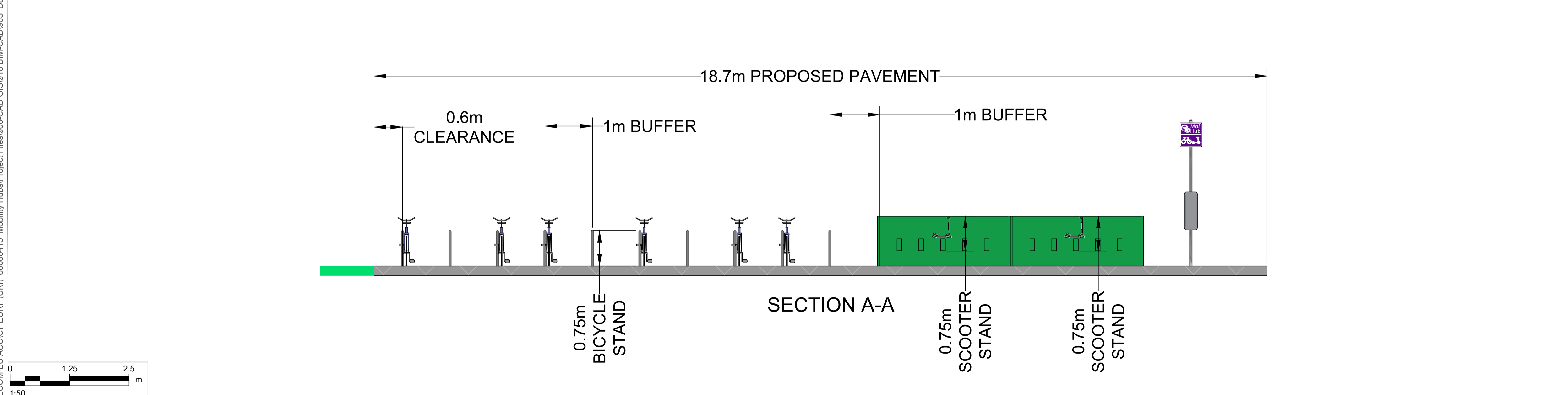
C:\Users\Chloe.ZD\OneDrive\AECOM\EU ACC\CI_EUR1_(UK)_60686415_Mobility Hubs\Project Files\900-CAD GIS\910 BIM-CAD\903_Dun Laoghaire Rathdown County Council\03_165_Newtownsmith\Drawings (CAD)\60686415-ACM-GEO_GA-03-165-DR-CR-0001.dwg



© 2025 Microsoft Corporation © 2025 Maxar ©CNES (2025) Distribution Airbus DS © 2025 TMAP MOBILITY Earthstar Geographics SIO

- NOTES:**
1. THIS DRAWING IS BASED OFF OS MAPPING INFORMATION AND INFORMATION GATHERED ON SITE. ALL DIMENSIONS AND PROPOSALS SHOULD BE CHECKED ON SITE BY THE CONTRACTOR PRIOR TO COMMENCEMENT OF WORKS.
 2. NO TOPOGRAPHICAL SURVEY WAS CARRIED OUT PRIOR TO DESIGN.
 3. NO UTILITY SURVEY HAS BEEN CARRIED OUT. IT WILL BE THE RESPONSIBILITY OF THE CONTRACTOR TO CARRY OUT APPROPRIATE SURVEYS TO DETERMINE THE EXTENT OF UTILITIES.
 4. INDICATIVE ROAD MARKINGS ARE SHOWN BASED ON OS MAPPING INFORMATION AND AERIAL IMAGERY. ROAD MARKING LAYOUT TO BE CHECKED AND CONFIRMED ON SITE BY THE CONTRACTOR.

- LEGEND:**
- SITE EXTENTS
 - PROPOSED SHEFFIELD BICYCLE STANDS WITH TAPPING RAILS
 - PROPOSED SHEFFIELD BICYCLE STANDS
 - PROPOSED E-SCOOTER PARKING SINGLE UNIT
 - PROPOSED INFORMATION POLE
 - PROPOSED GREEN ROAD MARKINGS
 - PROPOSED PAVEMENT
 - EXISTING ROAD MARKINGS TO BE RETAINED
 - EXISTING FOOTWAY
 - EXISTING CYCLE TRACK
 - EXISTING LANDSCAPING
 - EXISTING WALL
 - EXISTING KERB
 - EXISTING SHEFFIELD BICYCLE STAND
 - EXISTING BOLLARD TO BE RETAINED
 - EXISTING BOLLARD TO BE REMOVED
 - PROPOSED LOCATION OF SITE NOTICE



Disclaimer

a. © National Transport Authority (NTA) 2024. This drawing is confidential and the copyright in it is owned by NTA. This drawing must not be either loaned, copied or otherwise reproduced in whole or in part or used for any purpose without the prior permission of NTA.

b. This drawing is to be used for the design element identified in the titlebox. Other information shown is to be considered indicative only. The drawing is to be read in conjunction with all other relevant design drawings.

c. OS data used for plans are printed under © Talte Éireann - Surveying. All rights reserved. Licence Number CYAL50441785. All elevations are in metres and relate to OSi Geoid Model (OSGM15) Mean Head. All Co-ordinates are in Irish Transverse Mercator Grid (ITM) as defined by OSI active local GPS station.

d. Information concerning the position of apparatus shown on this drawing is based on drawings supplied by the utility owners and/or the utility works contractor, whilst every care has been taken in the preparation of this drawing, positions should be taken as approximate and are intended for general guidance only and no representation is made by the NTA as to the accuracy, completeness, sufficiency or otherness of this information and the position of the apparatus. The information contained herein does not purport to be comprehensive or final as the apparatus is subject to being altered and/or superceded. Recipients should not rely on this information. Any liabilities are hereby expressly disclaimed.

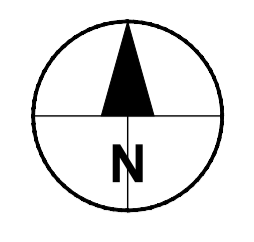
e. The information contained herein has been provided by the NTA but does not purport to be comprehensive or final. Recipients should not rely on the information. Neither the NTA nor any of its directors, officers, employees, agents, stakeholders or advisers make any representation or warranty as to, or accept any liability or responsibility in relation to, the adequacy, accuracy, reasonableness or completeness of the information provided as part of this document or any matter on which the information is based (including but not limited to loss or damage arising as a result of reliance by recipients on the information or any part of it). Any liabilities are hereby expressly disclaimed.

Rev	Date	Drn	Chk'd	App'd	Description
M01	06/03/2026	CB	RC	AP	ISSUED FOR PLANNING

Client		Engineering Designer	
Date	Scale	Drawn	Checked
06/03/2026	1:100 @ A1 1:200 @ A3	CB	RC
Phase	STATUTORY PROCESS		
Approved	AP		

Programme Title			
NATIONAL MOBILITY HUBS PILOT			
Drawing Title			
SITE 165 - NEWTOWNSMITH GENERAL ARRANGEMENT DÚN LAOGHAIRE-RATHDOWN COUNTY COUNCIL			
Drawing File Name	Sheet Number	Status	Rev
60686415-ACM-GEO_GA-03-165-DR-CR-0001	1 of 1	S1	M01

DO NOT SCALE USE FIGURED DIMENSIONS ONLY



EXISTING BENCHES TO BE RETAINED

EXISTING BOLLARD TO BE RETAINED

QUEEN'S ROAD

EXISTING BENCH TO BE RELOCATED. NEW LOCATION TO BE CONFIRMED BY DLRCC.

PROPOSED LOCATION OF SITE NOTICE

EXISTING LIGHTING COLUMN TO BE RETAINED

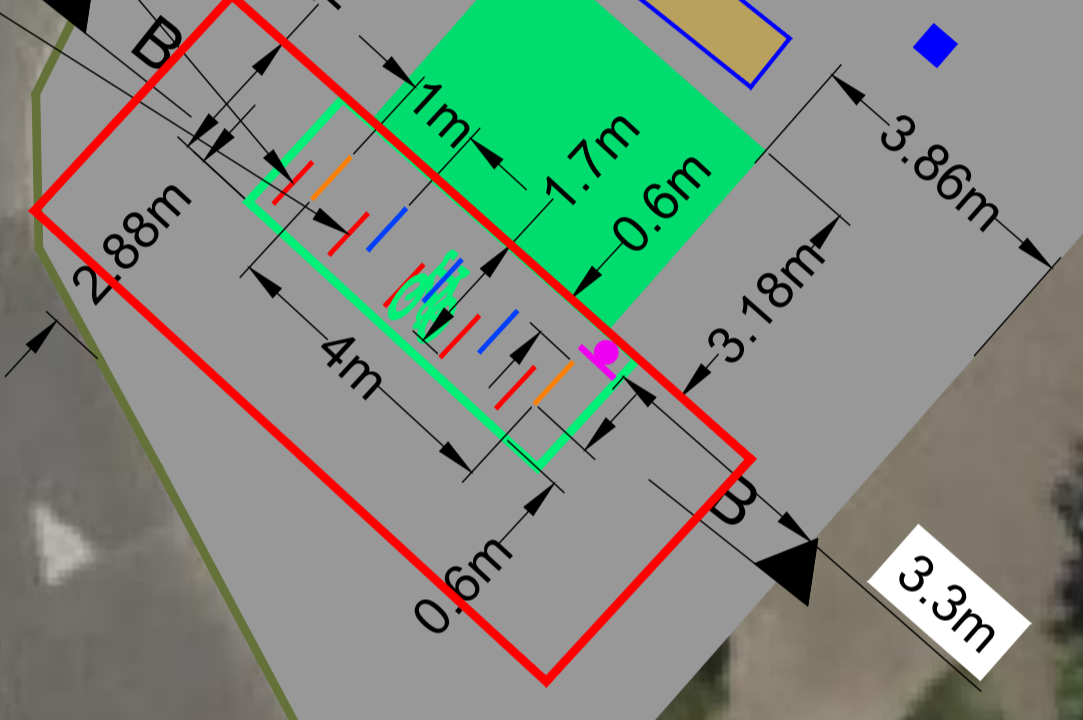
DLR LEXICON CAR PARK

EXISTING MANHOLE TO BE RETAINED

EXISTING ROAD GULLY TO BE RETAINED

5 No. EXISTING SHEFFIELD BICYCLE STANDS TO BE REMOVED

5 No. PROPOSED SHEFFIELD BICYCLE STANDS



1 No. PROPOSED E-CARGO BICYCLE PARKING BAY

1 No. PROPOSED E-SCOOTER STAND

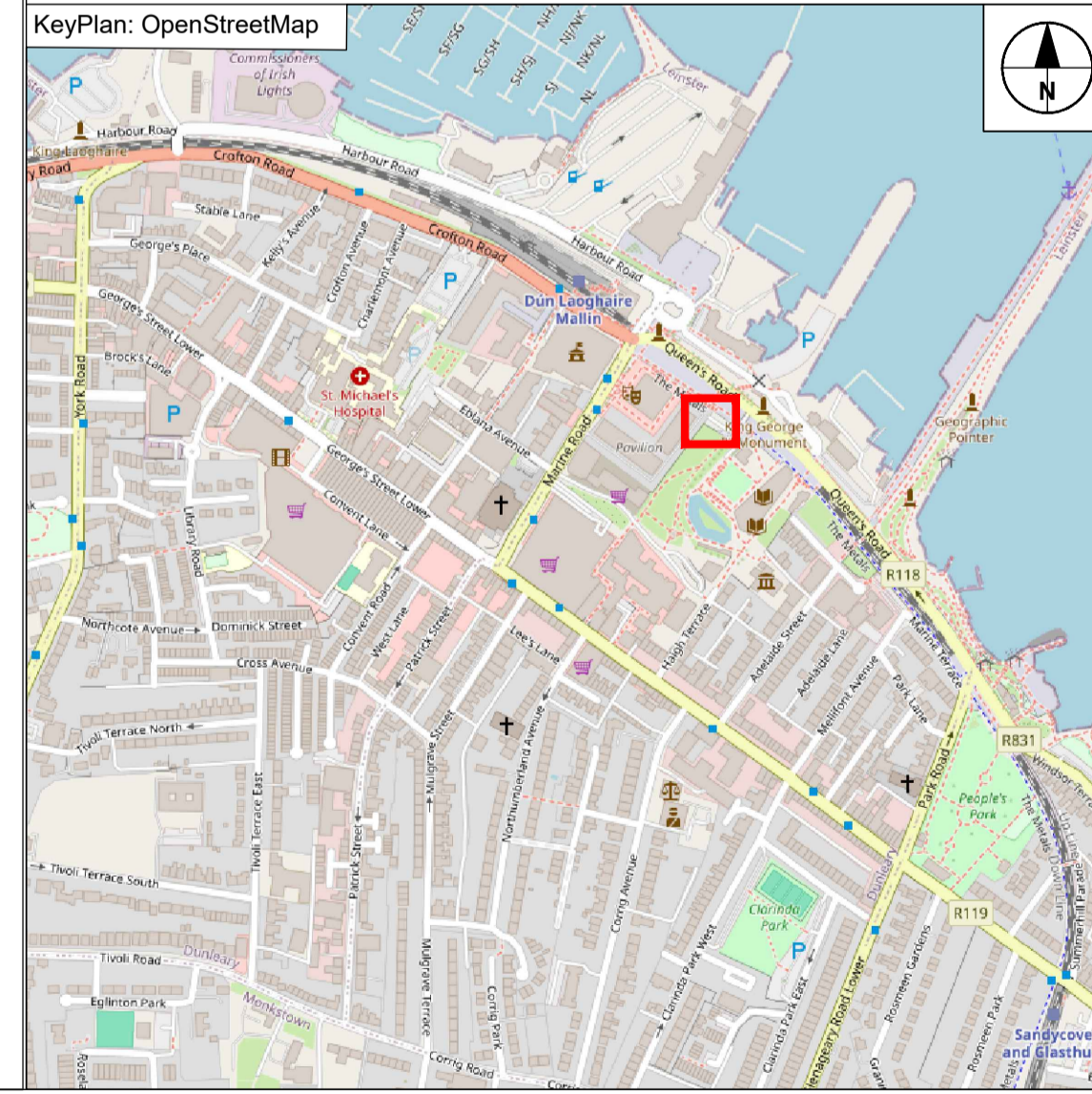
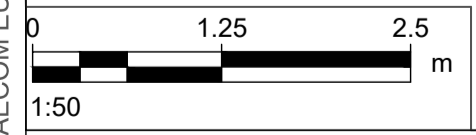
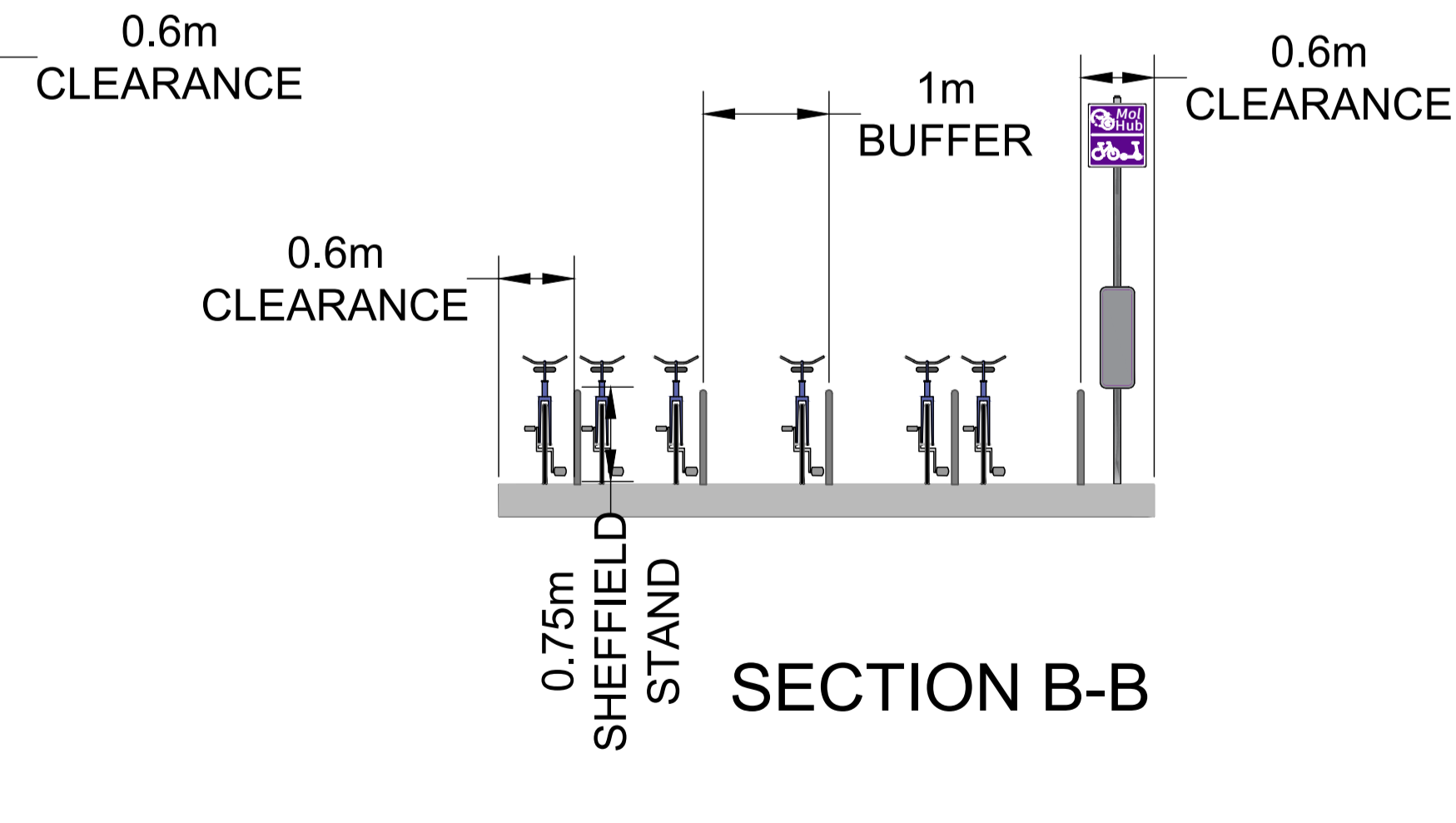
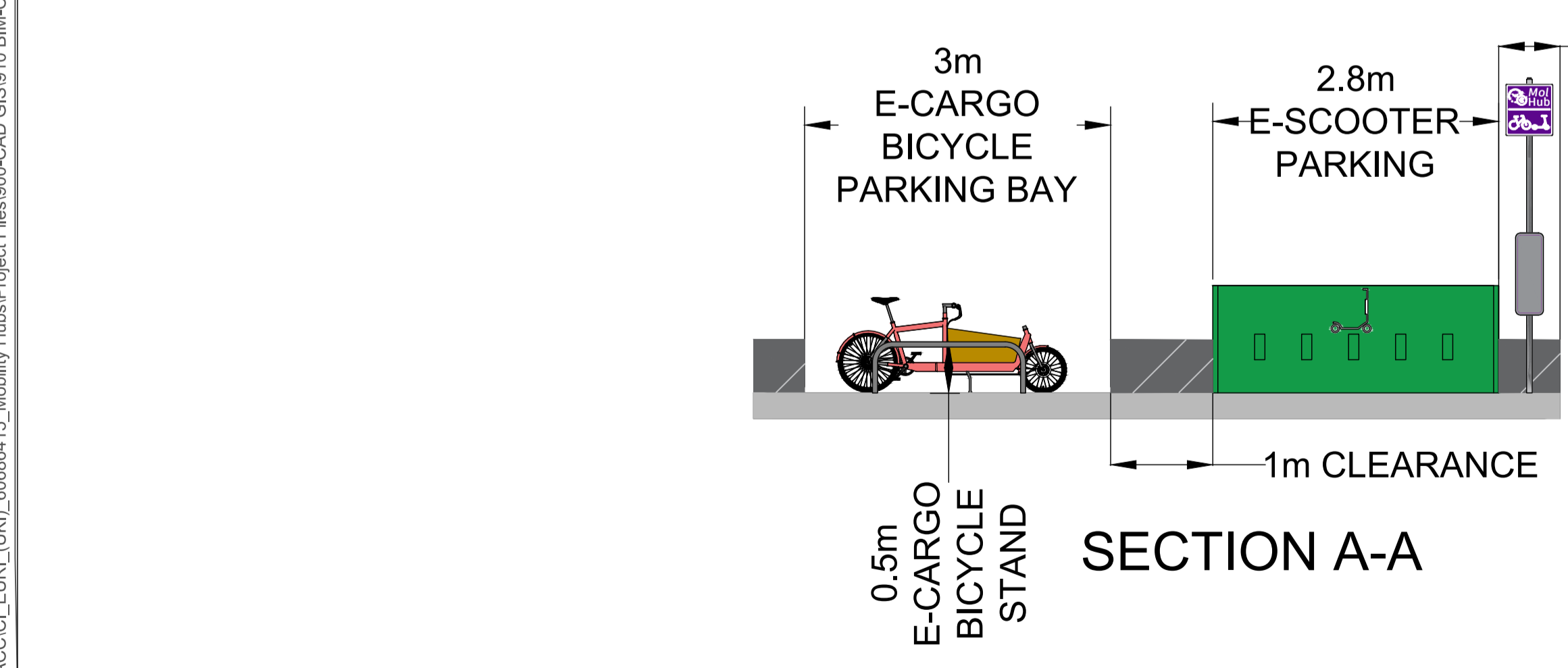
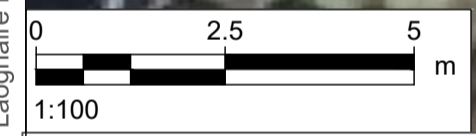
PROPOSED INFORMATION POLE

LEGEND:

- SITE EXTENTS
- PROPOSED SHEFFIELD BICYCLE STAND
- PROPOSED SHEFFIELD BICYCLE STANDS WITH TAPPING RAILS
- PROPOSED E-CARGO BICYCLE STANDS
- EXISTING SHEFFIELD BICYCLE STAND TO BE REMOVED
- PROPOSED SINGLE E-SCOOTER PARKING STAND
- PROPOSED INFORMATION POLE
- PROPOSED GREEN ROAD MARKINGS
- EXISTING FOOTPATH/TRAFFIC ISLAND
- EXISTING LANDSCAPING
- EXISTING KERB
- EXISTING DROPPED KERB
- EXISTING BOLLARD TO BE RETAINED
- EXISTING LIGHT COLUMN TO BE RETAINED
- EXISTING MANHOLE TO BE RETAINED
- EXISTING TACTILE PAVING TO BE RETAINED
- EXISTING GULLY TO BE RETAINED
- EXISTING BENCH TO BE RETAINED
- EXISTING BENCH TO BE RELOCATED
- EXISTING WALL
- PROPOSED LOCATION OF SITE NOTICE

NOTES:

- THIS DRAWING IS BASED OFF OS MAPPING INFORMATION AND INFORMATION GATHERED ON SITE. ALL DIMENSIONS AND PROPOSALS SHOULD BE CHECKED ON SITE BY THE CONTRACTOR PRIOR TO COMMENCEMENT OF WORKS.
- NO TOPOGRAPHICAL SURVEY WAS CARRIED OUT PRIOR TO DESIGN.
- NO UTILITY SURVEY HAS BEEN CARRIED OUT. IT WILL BE THE RESPONSIBILITY OF THE CONTRACTOR TO CARRY OUT APPROPRIATE SURVEYS TO DETERMINE THE EXTENT OF UTILITIES.
- INDICATIVE ROAD MARKINGS ARE SHOWN BASED ON OS MAPPING INFORMATION AND AERIAL IMAGERY. ROAD MARKING LAYOUT TO BE CHECKED AND CONFIRMED ON SITE BY THE CONTRACTOR.



Disclaimer

a. © National Transport Authority (NTA) 2024. This drawing is confidential and the copyright in it is owned by NTA. This drawing must not be either loaned, copied or otherwise reproduced in whole or in part or used for any purpose without the prior permission of NTA.

b. This drawing is to be used for the design element identified in the titleblock. Other information shown is to be considered indicative only. The drawing is to be read in conjunction with all other relevant design drawings.

c. OS data used for plans are printed under © Talte Éireann - Surveying. All rights reserved. Licence Number CYAL50441785. All elevations are in metres and relate to OSi Geoid Model (OSGM15) Mean Head. All Co-ordinates are in Irish Transverse Mercator Grid (ITM) as defined by OSI active local GPS station.

d. Information concerning the position of apparatus shown on this drawing is based on drawings supplied by the utility owners and/or the utility works contractor, whilst every care has been taken in the preparation of this drawing, positions should be taken as approximate and are intended for general guidance only and no representation is made by the NTA as to the accuracy, completeness, sufficiency or otherwise of this information contained herein does not purport to be comprehensive or final as the apparatus is subject to being altered and/or superceded. Recipients should not rely on this information. Any liabilities are hereby expressly disclaimed.

e. The information contained herein has been provided by the NTA but does not purport to be comprehensive or final. Recipients should not rely on the information. Neither the NTA nor any of its directors, officers, employees, agents, stakeholders or advisers make any representation or warranty as to, or accept any liability or responsibility in relation to, the adequacy, accuracy, reasonableness or completeness of the information provided as part of this document or any matter on which the information is based (including but not limited to loss or damage arising as a result of reliance by recipients on the information or any part of it). Any liabilities are hereby expressly disclaimed.



Rev	Date	Drm	Chk'd	App'd	Description
M01	06/03/2026	CB	RC	AP	ISSUED FOR PLANNING

Client: **DLR NTA**
Comhairle Contae County Council / Ódara Náisiúnta Iomparáil / National Transport Authority

Engineering Designer: **AECOM**

Date	Scale	@ A1	Drawn	Checked	Approved
06/03/2026	1:100 1:200	@ A3	CB	RC	AP

Phase: STATUTORY PROCESS

Programme Title: NATIONAL MOBILITY HUBS PILOT			
Drawing Title: SITE 169 - LEXICON LIBRARY QUEEN'S ROAD GENERAL ARRANGEMENT DÚN LAOGHAIRE-RATHDOWN COUNTY COUNCIL			
Drawing File Name	Sheet Number	Status	Rev
60686415-ACM-GEO_GA-03-169-DR-CR-0001	1 of 1	S1	M01

C:\Users\Chloe.ZD\Documents\AECOM\EU ACC\CI_EUR1_(UK)_60686415_Mobility Hubs\Project Files\900-CAD GIS\910 BIM-CAD\903_Dun Laoghaire Rathdown County Council\03_169_Lexicon Library Queens Rd\Drawings (CAD)\60686415-ACM-GEO_GA-03-169-DR-CR-0001.dwg