

**NOTES:**

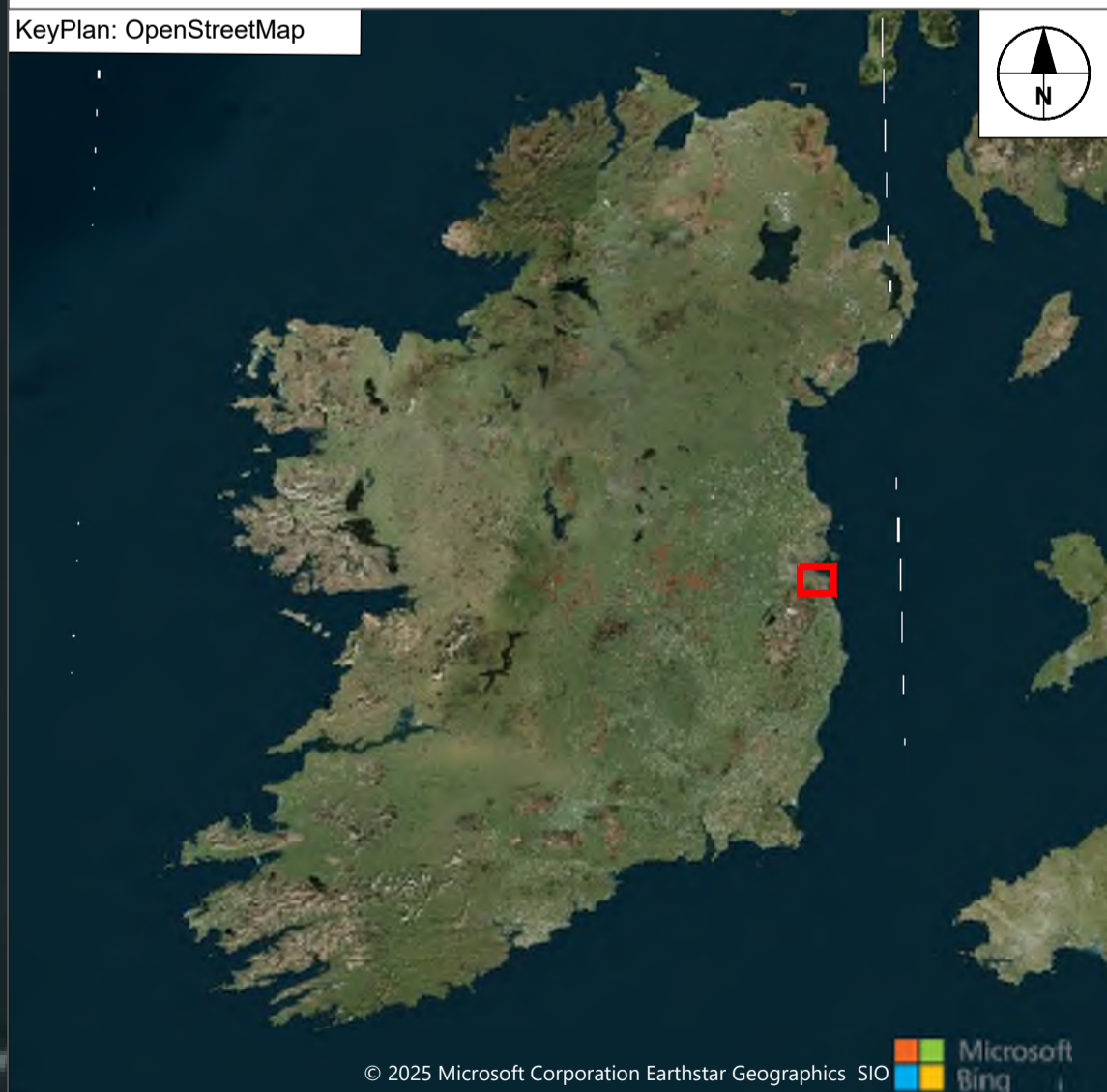
1. SITE NUMBER ON SITE LOCATION MAP CORRELATES TO SITE LOCATION PLAN SHEET NO. SHEET NUMBER DOES NOT CORRESPOND TO SITE NUMBER

**LEGEND:**


- SHEET EXTENTS
- X No. SHEET NUMBER

SHEET 1. SITE. 047	SHEET 26. SITE. 077
SHEET 2. SITES. 045 & 046	SHEET 27. SITE. 075
SHEET 3. SITES. 087 & 089	SHEET 28. SITE. 030
SHEET 4. SITES. 088 & 090	SHEET 29. SITE. 085
SHEET 5. SITE. 082	SHEET 30. SITES. 119 & 162
SHEET 6. SITE. 094	SHEET 31. SITES. 058 & 059
SHEET 7. SITE. 096	SHEET 32. SITE. 129
SHEET 8. SITES. 041 & 098	SHEET 33. SITE. 127
SHEET 9. SITE. 100	SHEET 34. SITE. 037
SHEET 10. SITE. 040	SHEET 35. SITES. 035 & 071
SHEET 11. SITES. 038, 099 & 165	SHEET 36. SITES. 155 & 156
SHEET 12. SITES. 095 & 097	SHEET 37. SITES. 026, 152 & 153
SHEET 13. SITE. 103	SHEET 38. SITES. 068 & 149
SHEET 14. SITE. 107	SHEET 39. SITES. 125 & 132
SHEET 15. SITES. 113 & 114	SHEET 40. SITE. 126
SHEET 16. SITES. 034, 112, 160 & 169	SHEET 41. SITES. 122 & 124
SHEET 17. SITE. 033	SHEET 42. SITE. 131
SHEET 18. SITE. 115	SHEET 43. SITES. 123 & 143
SHEET 19. SITES. 109 & 110	SHEET 44. SITE. 134
SHEET 20. SITES. 108	SHEET 45. SITES. 053 & 054
SHEET 21. SITE. 111	SHEET 46. SITE. 148
SHEET 22. SITE. 163	SHEET 47. SITES. 051 & 052
SHEET 23. SITE. 065	
SHEET 24. SITES. 061	
SHEET 25. SITES. 060, 080 & 168	

KeyPlan: OpenStreetMap



C:\Users\Baili\Documents\AECOM\_EU ACCOCI\_EU RLI (UK)\_60686415-ACM-GEN\_KP-03-000-DR-CR-0001.dwg



**Disclaimer**

a. © National Transport Authority (NTA) 2024. This drawing is confidential and the copyright in it is owned by NTA. This drawing must not be either loaned, copied or otherwise reproduced in whole or in part or used for any purpose without the prior permission of NTA.

b. This drawing is to be used for the design element identified in the titlebox. Other information shown is to be considered indicative only. The drawing is to be read in conjunction with all other relevant design drawings.

c. O.S. data used for plans are printed under © Talte Éireann - Surveying. All rights reserved. Licence Number CYAL50441785. All elevations are in metres and relate to OSi Geoid Model (OSGM15) Mean Head. All Co-ordinates are in Irish Transverse Mercator Grid (ITM) as defined by OSI active local GPS station.

d. Information concerning the position of apparatus shown on this drawing is based on drawings supplied by the utility owners and/or the utility works contractor, whilst every care has been taken in the preparation of this drawing, positions should be taken as approximate and are intended for general guidance only and no representation is made by the NTA as to the accuracy, completeness, sufficiency or otherwise of this information and the position of the apparatus. The information contained herein does not purport to be comprehensive or final as the apparatus is subject to being altered and/or superseded. Recipients should not rely on this information. Any liabilities are hereby expressly disclaimed.

e. The information contained herein has been provided by the NTA but does not purport to be comprehensive or final. Recipients should not rely on the information. Neither the NTA nor any of its directors, officers, employees, agents, stakeholders or advisers make any representation or warranty as to, or accept any liability or responsibility in relation to, the adequacy, accuracy, reasonableness or completeness of the information provided as part of this document or any matter on which the information is based (including but not limited to loss or damage arising as a result of reliance by recipients on the information or any part of it). Any liabilities are hereby expressly disclaimed.

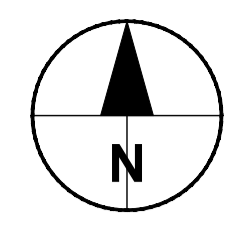


Rev	Date	Drn	Chk'd	App'd	Description
M01	06/03/2026	EC	RC	AP	ISSUED FOR PLANNING
M02	10/04/2026	CB	RC	AP	ISSUED FOR PLANNING
M03	24/04/2026	CB	RC	AP	ISSUED FOR PLANNING

Client 	Engineering Designer 
Date 24/04/2026	Scale 1:20000 @ A1 1:40000 @ A3
Phase STATUTORY PROCESS	Drawn CB
	Checked RC
	Approved AP

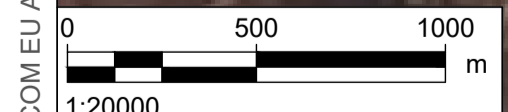
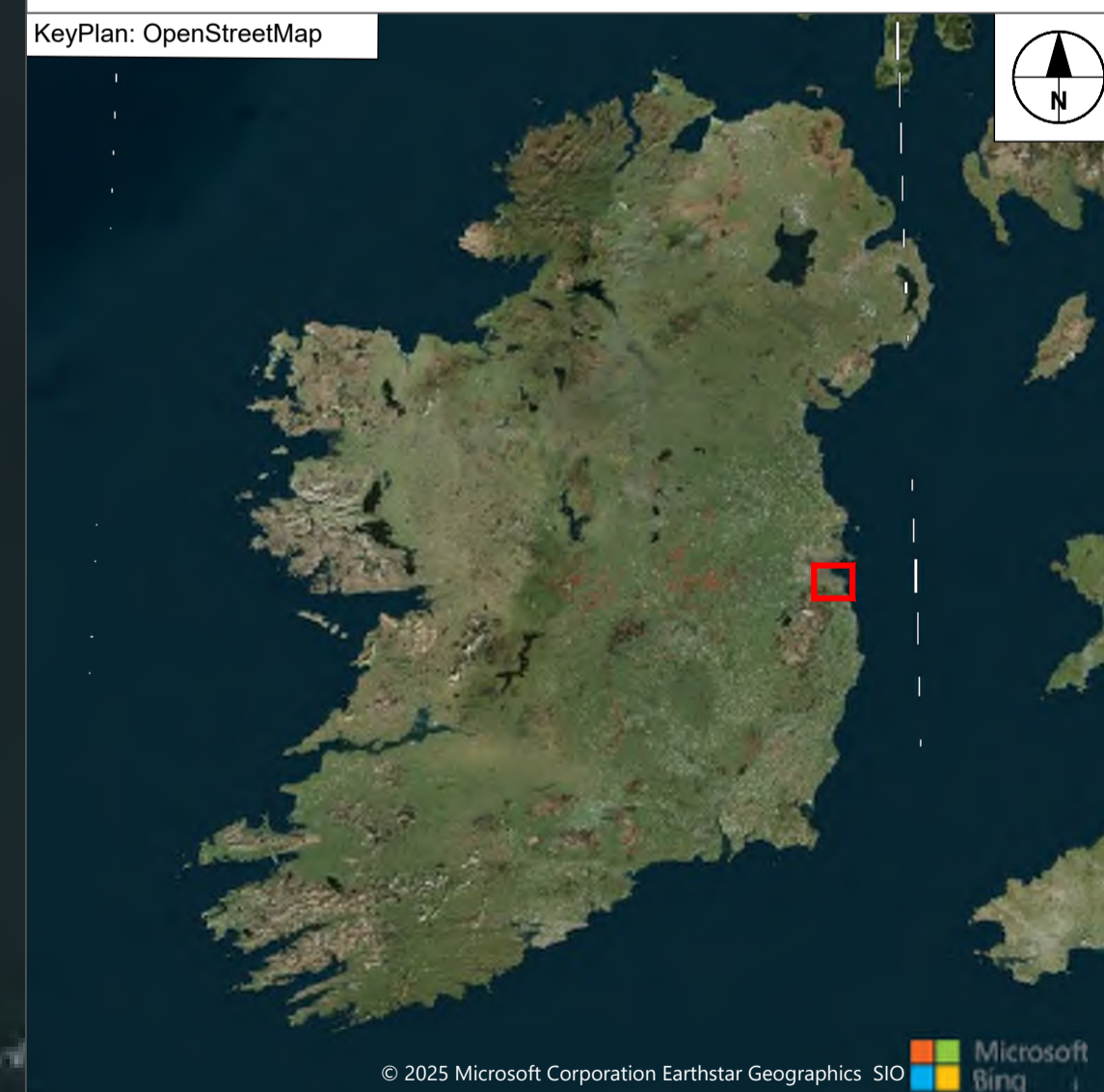
Programme Title <b>NATIONAL MOBILITY HUBS PILOT</b>			
Drawing Title DÚN LAOGHAIRE MOBILITY HUBS SITE LOCATION PLAN DÚN LAOGHAIRE-RATHDOWN COUNTY COUNCIL			
Drawing File Name 60686415-ACM-GEN_KP-03-000-DR-CR-0001	Sheet Number 1 of 1	Status S1	Rev M03

DO NOT SCALE USE FIGURED DIMENSIONS ONLY



**LEGEND:**

SITE No. X      SITE NUMBER



**Disclaimer**

a. © National Transport Authority (NTA) 2024. This drawing is confidential and the copyright in it is owned by NTA. This drawing must not be either loaned, copied or otherwise reproduced in whole or in part or used for any purpose without the prior permission of NTA.

b. This drawing is to be used for the design element identified in the titleblock. Other information shown is to be considered indicative only. The drawing is to be read in conjunction with all other relevant design drawings.

c. O.S. data used for plans are printed under © Talte Éireann - Surveying. All rights reserved. Licence Number CYAL50441785. All elevations are in metres and relate to OSi Geoid Model (OSGM15) Mean Head. All Co-ordinates are in Irish Transverse Mercator Grid (ITM) as defined by OSI active local GPS station.

d. Information concerning the position of apparatus shown on this drawing is based on drawings supplied by the utility owners and/or the utility works contractor, whilst every care has been taken in the preparation of this drawing, positions should be taken as approximate and are intended for general guidance only and no representation is made by the NTA as to the accuracy, completeness, sufficiency or otherness of the information provided as part of this document or any matter on which the information is based (including but not limited to loss or damage arising as a result of reliance by recipients on the information or any part of it). Any liabilities are hereby expressly disclaimed.

e. The information contained herein has been provided by the NTA but does not purport to be comprehensive or final. Recipients should not rely on the information. Neither the NTA nor any of its directors, officers, employees, agents, stakeholders or advisers make any representation or warranty as to, or accept any liability or responsibility in relation to, the adequacy, accuracy, reasonableness or completeness of the information provided as part of this document or any matter on which the information is based (including but not limited to loss or damage arising as a result of reliance by recipients on the information or any part of it). Any liabilities are hereby expressly disclaimed.



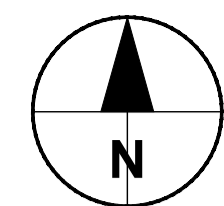
Rev	Date	Drn	Chk'd	App'd	Description
M01	06/03/2026	EC	RC	AP	ISSUED FOR PLANNING
M02	10/04/2026	CB	RC	AP	ISSUED FOR PLANNING
M03	24/04/2026	CB	RC	AP	ISSUED FOR PLANNING

		<b>Engineering Designer</b> 		
Date	Scale	Drawn	Checked	Approved
24/04/2026	1:20000 @ A1 1:40000 @ A3	CB	RC	AP
Phase		STATUTORY PROCESS		

<b>Programme Title</b> NATIONAL MOBILITY HUBS PILOT			
<b>Drawing Title</b> DÚN LAOGHAIRE MOBILITY HUBS GENERAL ARRANGEMENT SITE LOCATION MAP DÚN LAOGHAIRE-RATHDOWN COUNTY COUNCIL			
Drawing File Name	Sheet Number	Status	Rev
60686415-ACM-GEN_KP-03-000-DR-CR-0002	1 of 1	S1	M03

DO NOT SCALE USE FIGURED DIMENSIONS ONLY

C:\Users\Baili\OneDrive\Work\Projects\60686415-ACM-GEN\_KP-03-000-DR-CR-0002.dwg

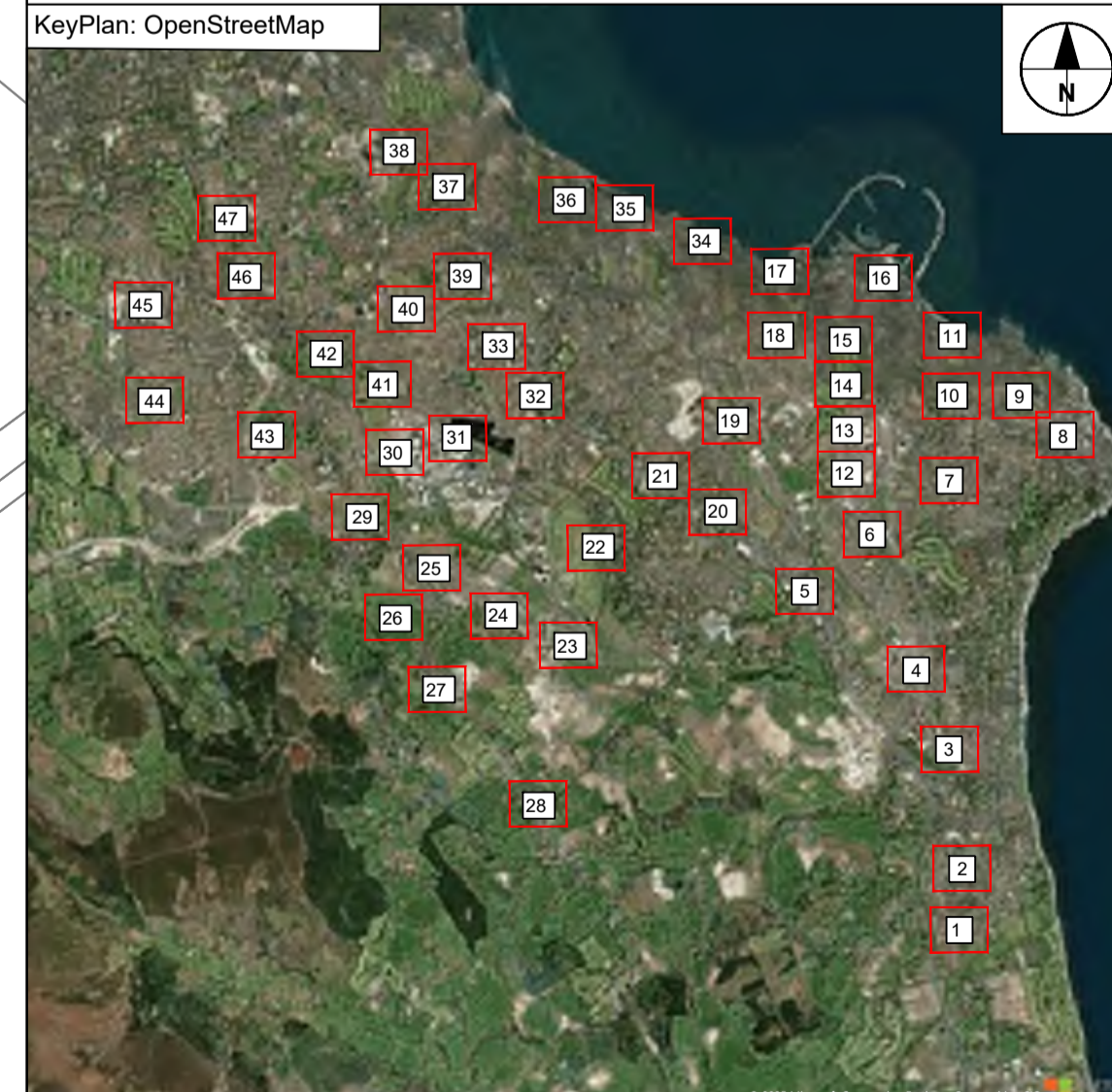


**NOTES:**

- 1. THIS DRAWING IS BASED OFF OS MAPPING INFORMATION AND INFORMATION GATHERED ON SITE. ALL DIMENSIONS AND PROPOSALS SHOULD BE CHECKED ON SITE BY THE CONTRACTOR PRIOR TO COMMENCEMENT OF WORKS.
- 2. NO TOPOGRAPHICAL SURVEY WAS CARRIED OUT PRIOR TO DESIGN.
- 3. NO UTILITY SURVEY HAS BEEN CARRIED OUT. IT WILL BE THE RESPONSIBILITY OF THE CONTRACTOR TO CARRY OUT APPROPRIATE SURVEYS TO DETERMINE THE EXTENT OF UTILITIES.
- 4. INDICATIVE ROAD MARKINGS ARE SHOWN BASED ON OS MAPPING INFORMATION AND AERIAL IMAGERY. ROAD MARKING LAYOUT TO BE CHECKED AND CONFIRMED ON SITE BY THE CONTRACTOR.

**LEGEND:**

SITE EXTENTS



**Disclaimer**

a. © National Transport Authority (NTA) 2024. This drawing is confidential and the copyright in it is owned by NTA. This drawing must not be either loaned, copied or otherwise reproduced in whole or in part or used for any purpose without the prior permission of NTA.

b. This drawing is to be used for the design element identified in the titleblock. Other information shown is to be considered indicative only. The drawing is to be read in conjunction with all other relevant design drawings.

c. O.S. data used for plans are printed under © Taithe Éireann - Surveying. All rights reserved. Licence Number CYAL50441785. All elevations are in metres and relate to OSi Geoid Model (OSGM15) Mean Head. All Co-ordinates are in Irish Transverse Mercator Grid (ITM) as defined by OSI active local GPS station.

d. Information concerning the position of apparatus shown on this drawing is based on drawings supplied by the utility owners and/or the utility works contractor, whilst every care has been taken in the preparation of this drawing, positions should be taken as approximate and are intended for general guidance only and no representation is made by the NTA as to the accuracy, completeness, sufficiency or otherwise of this information provided as part of this document or any matter on which the information is based (including but not limited to loss or damage arising as a result of reliance by recipients on the information or any part of it). Any liabilities are hereby expressly disclaimed.

e. The information contained herein has been provided by the NTA but does not purport to be comprehensive or final. Recipients should not rely on the information. Neither the NTA nor any of its directors, officers, employees, agents, stakeholders or advisers make any representation or warranty as to, or accept any liability or responsibility in relation to, the adequacy, accuracy, reasonableness or completeness of the information provided as part of this document or any matter on which the information is based (including but not limited to loss or damage arising as a result of reliance by recipients on the information or any part of it). Any liabilities are hereby expressly disclaimed.

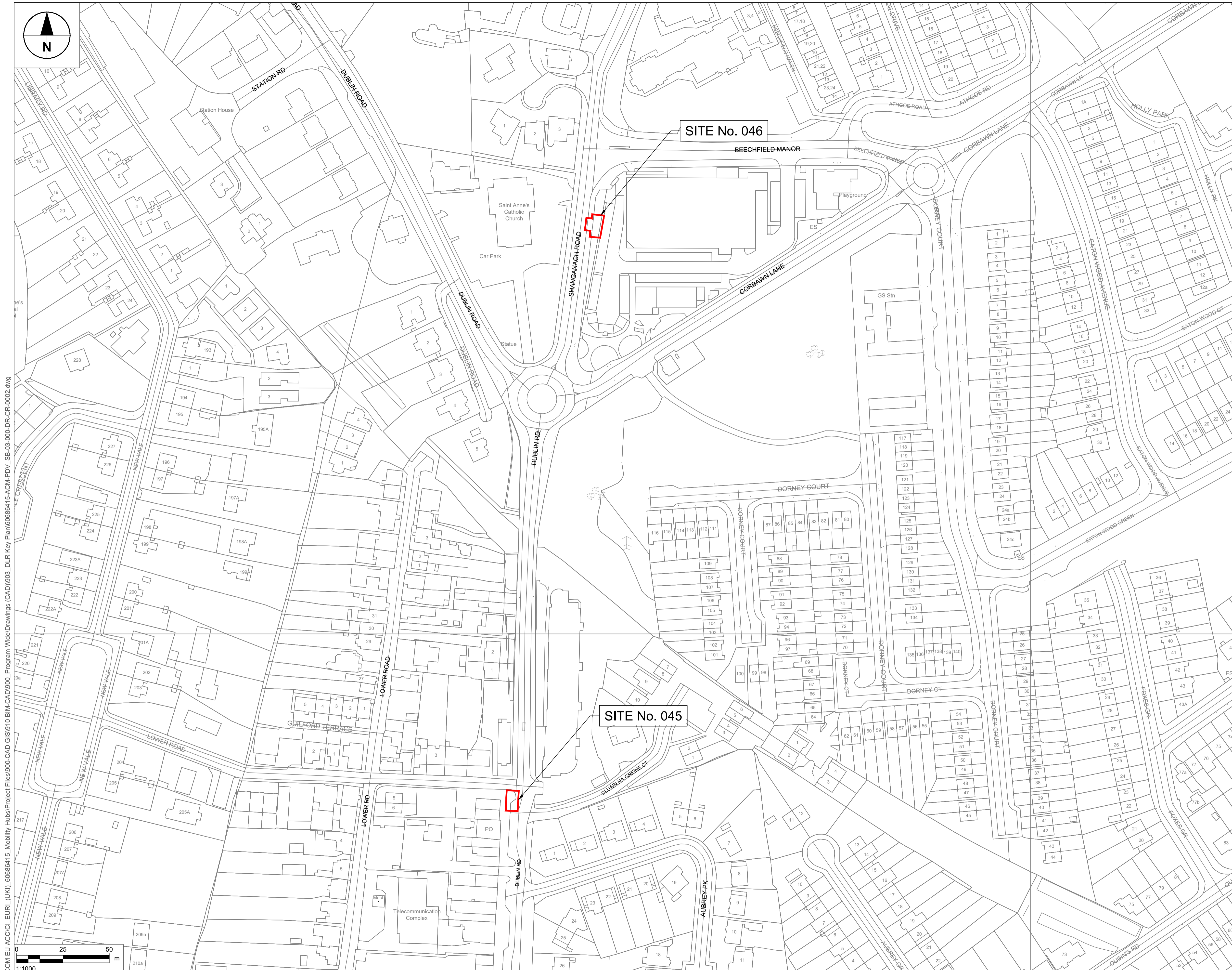
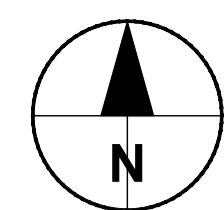


Rev	Date	Drn	Chk'd	App'd	Description
M01	06/03/2026	EC	RC	AP	ISSUED FOR PLANNING
M02	10/04/2026	CB	RC	AP	ISSUED FOR PLANNING
M03	24/04/2026	CB	RC	AP	ISSUED FOR PLANNING

Client 		Engineering Designer <b>AECOM</b>		
Date 24/04/2026	Scale 1:1000 @ A1 1:2000 @ A3	Drawn CB	Checked RC	Approved AP
Phase STATUTORY PROCESS				

Programme Title <b>NATIONAL MOBILITY HUBS PILOT</b>			
Drawing Title DÚN LAOGHAIRE MOBILITY HUBS SITE LOCATION PLAN DÚN LAOGHAIRE-RATHDOWN COUNTY COUNCIL			
Drawing File Name 60686415-ACM-PDV_SB-03-000-DR-CR-0001	Sheet Number 1 of 47	Status S1	Rev M03

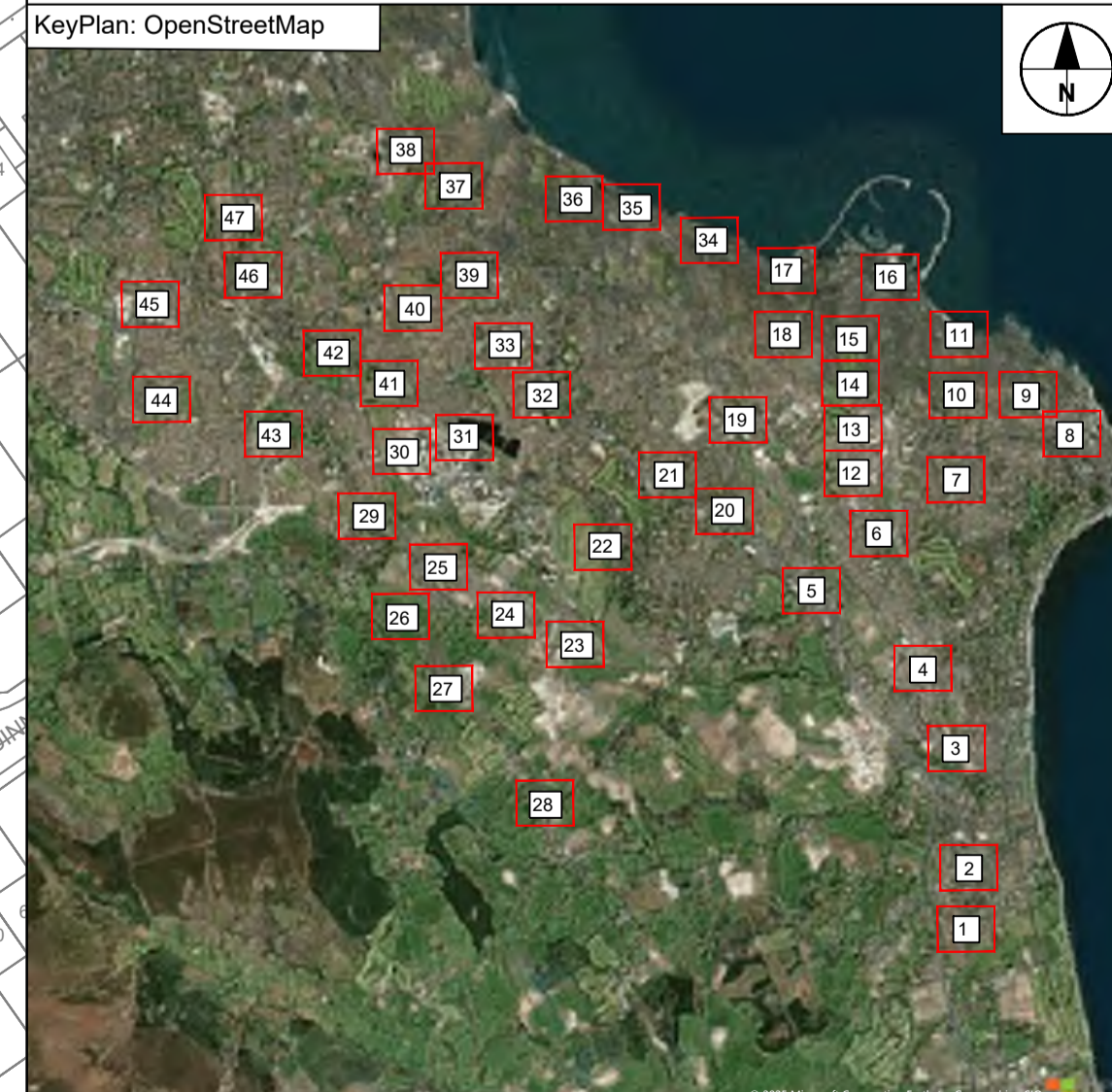
C:\Users\Baili\OneDrive\AECOM\EU\ACC\CI\_EUR\UK\60686415-ACM-PDV\_SB-03-000-DR-CR-0001.dwg



- NOTES:**
1. THIS DRAWING IS BASED OFF OS MAPPING INFORMATION AND INFORMATION GATHERED ON SITE. ALL DIMENSIONS AND PROPOSALS SHOULD BE CHECKED ON SITE BY THE CONTRACTOR PRIOR TO COMMENCEMENT OF WORKS.
  2. NO TOPOGRAPHICAL SURVEY WAS CARRIED OUT PRIOR TO DESIGN.
  3. NO UTILITY SURVEY HAS BEEN CARRIED OUT. IT WILL BE THE RESPONSIBILITY OF THE CONTRACTOR TO CARRY OUT APPROPRIATE SURVEYS TO DETERMINE THE EXTENT OF UTILITIES.
  4. INDICATIVE ROAD MARKINGS ARE SHOWN BASED ON OS MAPPING INFORMATION AND AERIAL IMAGERY. ROAD MARKING LAYOUT TO BE CHECKED AND CONFIRMED ON SITE BY THE CONTRACTOR.

**LEGEND:**

— SITE EXTENTS



C:\Users\Bail\OneDrive\Work\AECOM EU ACC\CI\_EUR1\_UK1\_60686415-Mobility Hubs\Project Files\900-CAD-GIS\910 BIM-CAD\900 Program Wide\Drawings (CAD)\903\_DLR Key Plan\60686415-ACM-PDV\_SB-03-000-DR-CR-0002.dwg

**Disclaimer**

a. © National Transport Authority (NTA) 2024. This drawing is confidential and the copyright in it is owned by NTA. This drawing must not be either loaned, copied or otherwise reproduced in whole or in part or used for any purpose without the prior permission of NTA.

b. This drawing is to be used for the design element identified in the titleblock. Other information shown is to be considered indicative only. The drawing is to be read in conjunction with all other relevant design drawings.

c. O.S. data used for plans are printed under © Talte Eireann - Surveying. All rights reserved. Licence Number CYAL50441785. All elevations are in metres and relate to OSI Geoid Model (OSGM15) Mean Head. All Co-ordinates are in Irish Transverse Mercator Grid (ITM) as defined by OSI active local GPS station.

d. Information concerning the position of apparatus shown on this drawing is based on drawings supplied by the utility owners and/or the utility works contractor, whilst every care has been taken in the preparation of this drawing, positions should be taken as approximate and are intended for general guidance only and no representation is made by the NTA as to the accuracy, completeness, sufficiency or otherwise of this drawing and the position of the apparatus. The information contained herein does not purport to be comprehensive or final as the apparatus is subject to being altered and/or superseded. Recipients should not rely on this information. Any liabilities are hereby expressly disclaimed.

e. The information contained herein has been provided by the NTA but does not purport to be comprehensive or final. Recipients should not rely on the information. Neither the NTA nor any of its directors, officers, employees, agents, stakeholders or advisers make any representation or warranty as to, or accept any liability or responsibility in relation to, the adequacy, accuracy, reasonableness or completeness of the information provided as part of this document or any matter on which the information is based (including but not limited to loss or damage arising as a result of reliance by recipients on the information or any part of it). Any liabilities are hereby expressly disclaimed.



Rev	Date	Drn	Chk'd	App'd	Description
M01	06/03/2026	EC	RC	AP	ISSUED FOR PLANNING
M02	10/04/2026	CB	RC	AP	ISSUED FOR PLANNING
M03	24/04/2026	CB	RC	AP	ISSUED FOR PLANNING

**Client**

**Date** 24/04/2026 **Scale** 1:1000 @ A1  
1:2000 @ A3

**Phase** STATUTORY PROCESS

**Engineering Designer**

Drawn	Checked	Approved
CB	RC	AP

**Programme Title**

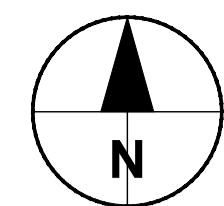
**NATIONAL MOBILITY HUBS PILOT**

**Drawing Title**

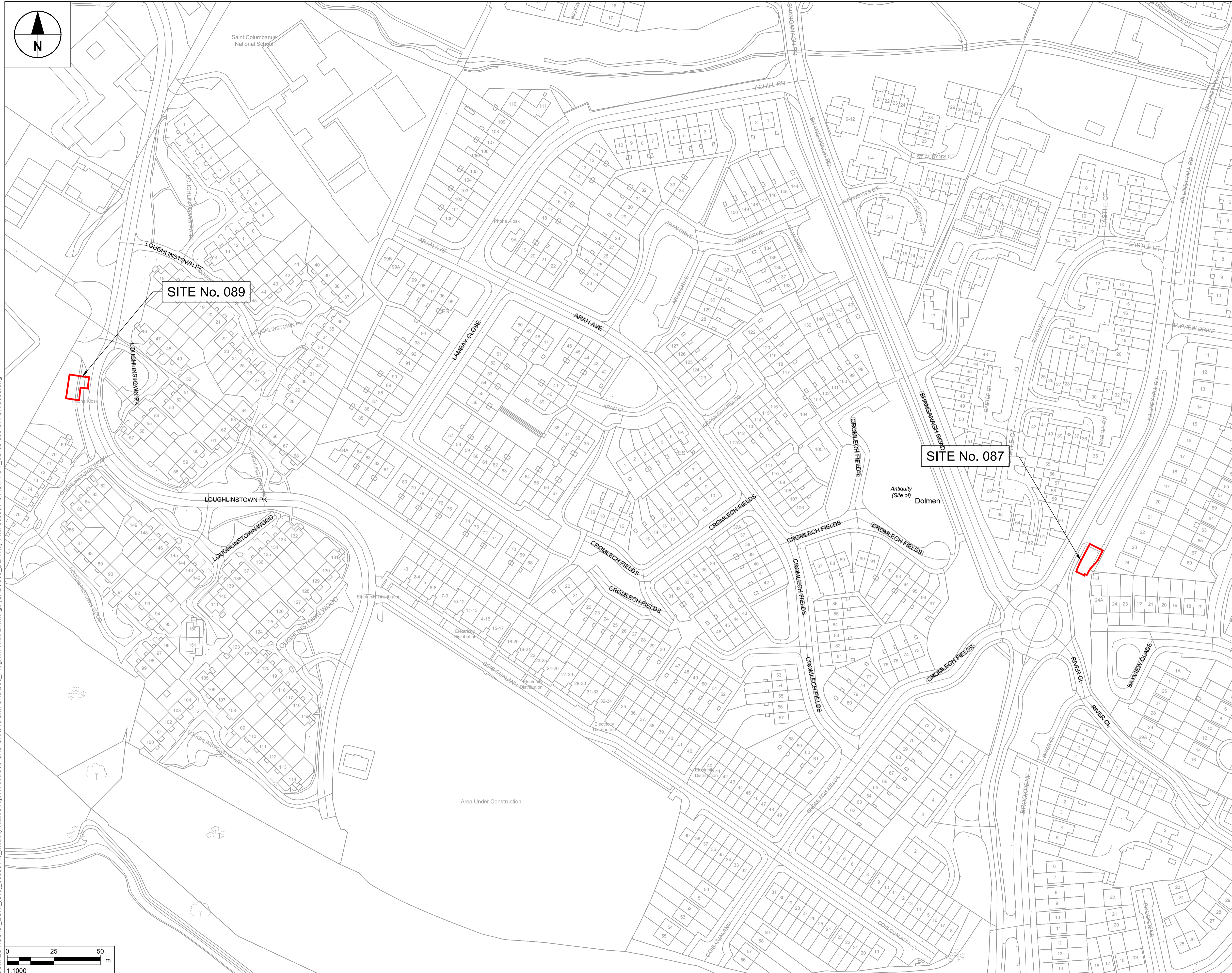
DÚN LAOGHAIRE MOBILITY HUBS  
SITE LOCATION PLAN  
DÚN LAOGHAIRE-RATHDOWN COUNTY COUNCIL

<b>Drawing File Name</b>	<b>Sheet Number</b>	<b>Status</b>	<b>Rev</b>
60686415-ACM-PDV_SB-03-000-DR-CR-0002	2 of 47	S1	M03

DO NOT SCALE USE FIGURED DIMENSIONS ONLY



C:\Users\Bail\OneDrive\AECOM\EU ACC\CI\_EUR\UK\60686415-ACM-PDV\_SB-03-000-DR-CR-0003.dwg

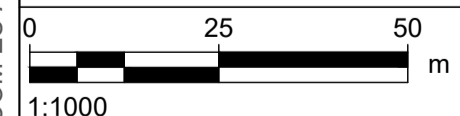


**NOTES:**

1. THIS DRAWING IS BASED OFF OS MAPPING INFORMATION AND INFORMATION GATHERED ON SITE. ALL DIMENSIONS AND PROPOSALS SHOULD BE CHECKED ON SITE BY THE CONTRACTOR PRIOR TO COMMENCEMENT OF WORKS.
2. NO TOPOGRAPHICAL SURVEY WAS CARRIED OUT PRIOR TO DESIGN.
3. NO UTILITY SURVEY HAS BEEN CARRIED OUT. IT WILL BE THE RESPONSIBILITY OF THE CONTRACTOR TO CARRY OUT APPROPRIATE SURVEYS TO DETERMINE THE EXTENT OF UTILITIES.
4. INDICATIVE ROAD MARKINGS ARE SHOWN BASED ON OS MAPPING INFORMATION AND AERIAL IMAGERY. ROAD MARKING LAYOUT TO BE CHECKED AND CONFIRMED ON SITE BY THE CONTRACTOR.

**LEGEND:**

— SITE EXTENTS



**Disclaimer**

a. © National Transport Authority (NTA) 2024. This drawing is confidential and the copyright in it is owned by NTA. This drawing must not be either loaned, copied or otherwise reproduced in whole or in part or used for any purpose without the prior permission of NTA.

b. This drawing is to be used for the design element identified in the titlebox. Other information shown is to be considered indicative only. The drawing is to be read in conjunction with all other relevant design drawings.

c. © S. data used for plans are printed under © Talte Eireann - Surveying. All rights reserved. Licence Number CYAL50441785. All elevations are in metres and relate to OSI Geoid Model (OSGM15) Mean Head. All Co-ordinates are in Irish Transverse Mercator Grid (ITM) as defined by OSI active local GPS station.

d. Information concerning the position of apparatus shown on this drawing is based on drawings supplied by the utility owners and/or the utility works contractor, whilst every care has been taken in the preparation of this drawing, positions should be taken as approximate and are intended for general guidance only and no representation is made by the NTA as to the accuracy, completeness, sufficiency or otherwise of this drawing and the position of the apparatus. The information contained herein does not purport to be comprehensive or final as the apparatus is subject to being altered and/or superseded. Recipients should not rely on this information. Any liabilities are hereby expressly disclaimed.

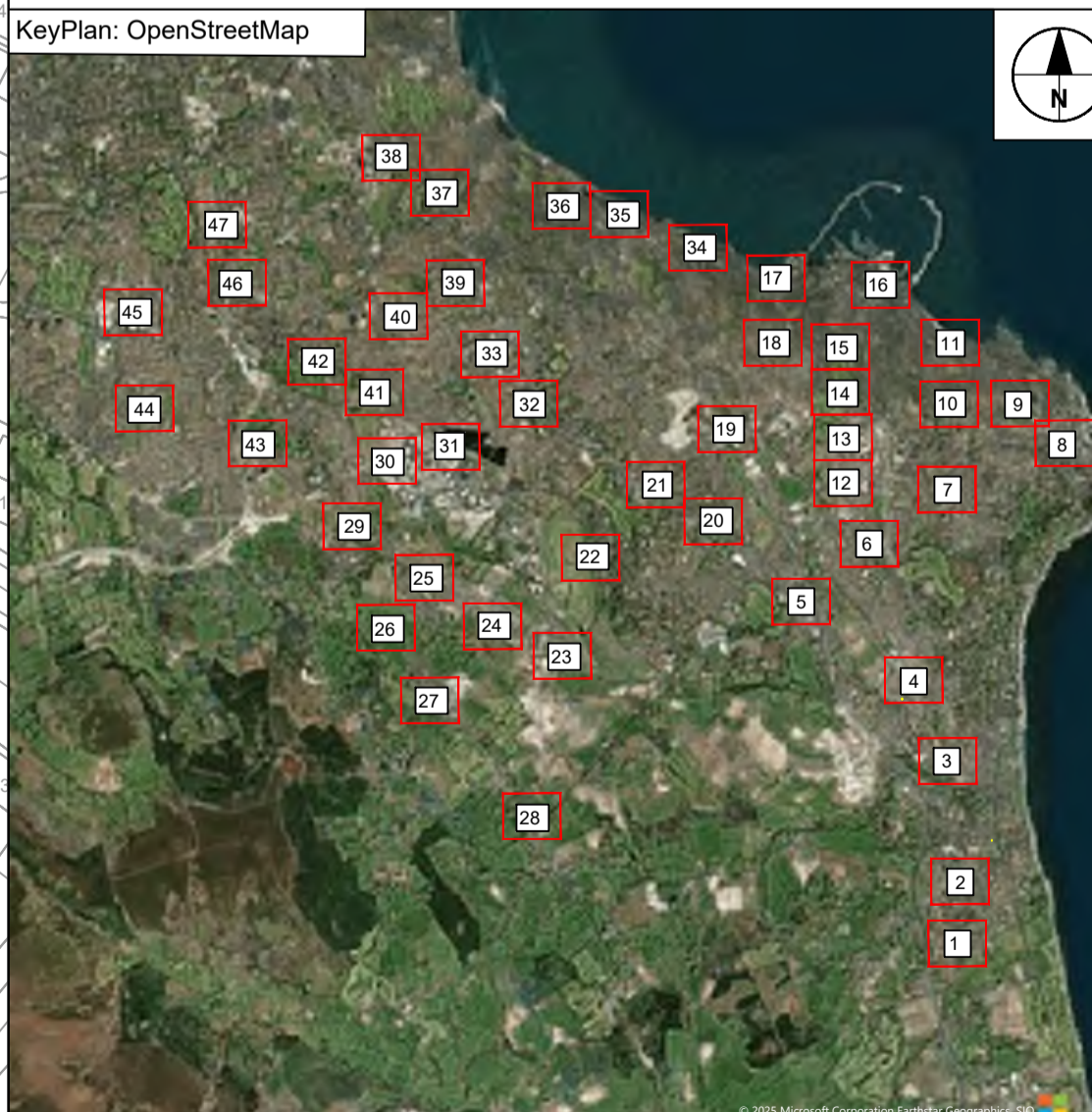
e. The information contained herein has been provided by the NTA but does not purport to be comprehensive or final. Recipients should not rely on the information. Neither the NTA nor any of its directors, officers, employees, agents, stakeholders or advisers make any representation or warranty as to, or accept any liability or responsibility in relation to, the adequacy, accuracy, reasonableness or completeness of the information provided as part of this document or any matter on which the information is based (including but not limited to loss or damage arising as a result of reliance by recipients on the information or any part of it). Any liabilities are hereby expressly disclaimed.



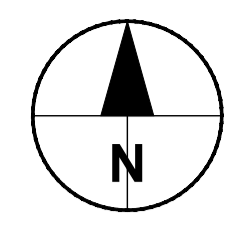
Rev	Date	Drn	Chk'd	App'd	Description
M01	06/03/2026	EC	RC	AP	ISSUED FOR PLANNING
M02	10/04/2026	CB	RC	AP	ISSUED FOR PLANNING
M03	24/04/2026	CB	RC	AP	ISSUED FOR PLANNING

Client <b>dlr NTA</b> Dublin Region Transport Authority		Engineering Designer <b>AECOM</b>		
Date 24/04/2026	Scale 1:1000 @ A1 1:2000 @ A3	Drawn CB	Checked RC	Approved AP
Phase STATUTORY PROCESS				

Programme Title <b>NATIONAL MOBILITY HUBS PILOT</b>			
Drawing Title DÚN LAOGHAIRE MOBILITY HUBS SITE LOCATION PLAN DÚN LAOGHAIRE-RATHDOWN COUNTY COUNCIL			
Drawing File Name 60686415-ACM-PDV_SB-03-000-DR-CR-0003	Sheet Number 3 of 47	Status S1	Rev M03



DO NOT SCALE USE FIGURED DIMENSIONS ONLY



SITE No. 088

SITE No. 090

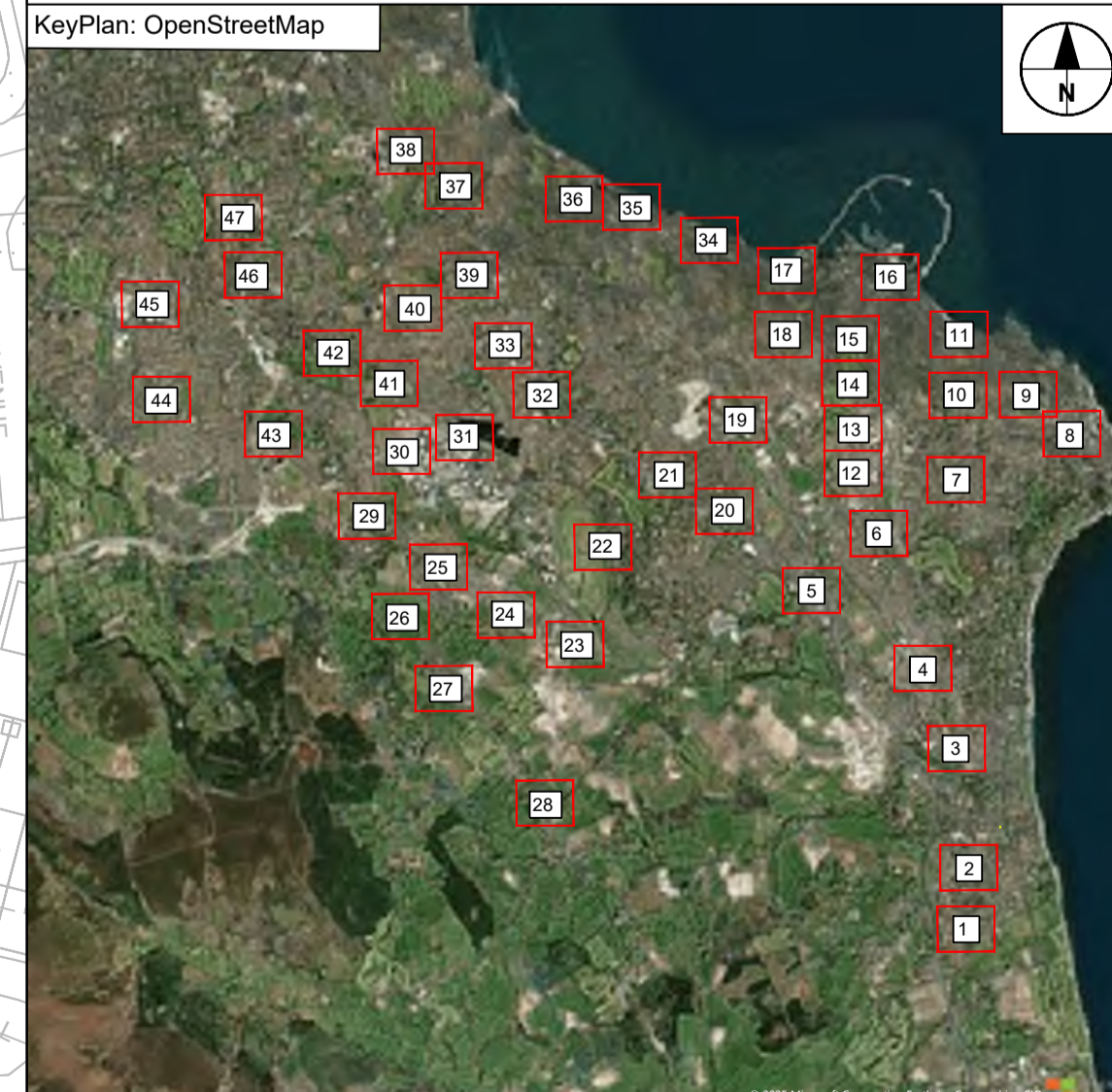
**NOTES:**

1. THIS DRAWING IS BASED OFF OS MAPPING INFORMATION AND INFORMATION GATHERED ON SITE. ALL DIMENSIONS AND PROPOSALS SHOULD BE CHECKED ON SITE BY THE CONTRACTOR PRIOR TO COMMENCEMENT OF WORKS.
2. NO TOPOGRAPHICAL SURVEY WAS CARRIED OUT PRIOR TO DESIGN.
3. NO UTILITY SURVEY HAS BEEN CARRIED OUT. IT WILL BE THE RESPONSIBILITY OF THE CONTRACTOR TO CARRY OUT APPROPRIATE SURVEYS TO DETERMINE THE EXTENT OF UTILITIES.
4. INDICATIVE ROAD MARKINGS ARE SHOWN BASED ON OS MAPPING INFORMATION AND AERIAL IMAGERY. ROAD MARKING LAYOUT TO BE CHECKED AND CONFIRMED ON SITE BY THE CONTRACTOR.

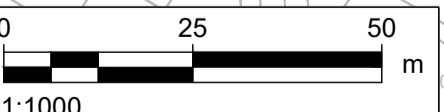
**LEGEND:**

— SITE EXTENTS

KeyPlan: OpenStreetMap



C:\Users\Bail\CAD\CAD\AECOM EU ACC\CI\_EUR1\_UK1\_60686415\_Mobility Hubs\Project Files\900-CAD GIS\910 BIM-CAD\900 Program Wide\Drawings (CAD)\903 DIR Key Plan\60686415-ACM-PDV\_SB-03-000-DR-CR-0004.dwg



**Disclaimer**

a. © National Transport Authority (NTA) 2024. This drawing is confidential and the copyright in it is owned by NTA. This drawing must not be either loaned, copied or otherwise reproduced in whole or in part or used for any purpose without the prior permission of NTA.

b. This drawing is to be used for the design element identified in the title block. Other information shown is to be considered indicative only. The drawing is to be read in conjunction with all other relevant design drawings.

c. © S. data used for plans are printed under © Taitte Éireann - Surveying. All rights reserved. Licence Number CYAL50441785. All elevations are in metres and relate to OSi Geoid Model (OSGM15) Mean Head. All Co-ordinates are in Irish Transverse Mercator Grid (ITM) as defined by OSI active local GPS station.

d. Information concerning the position of apparatus shown on this drawing is based on drawings supplied by the utility owners and/or the utility works contractor, whilst every care has been taken in the preparation of this drawing, positions should be taken as approximate and are intended for general guidance only and no representation is made by the NTA as to the accuracy, completeness, sufficiency or otherwise of this drawing and the position of the apparatus. The information contained herein does not purport to be comprehensive or final as the apparatus is subject to being altered and/or superseded. Recipients should not rely on this information. Any liabilities are hereby expressly disclaimed.

e. The information contained herein has been provided by the NTA but does not purport to be comprehensive or final. Recipients should not rely on the information. Neither the NTA nor any of its directors, officers, employees, agents, stakeholders or advisers make any representation or warranty as to, or accept any liability or responsibility in relation to, the adequacy, accuracy, reasonableness or completeness of the information provided as part of this document or any matter on which the information is based (including but not limited to loss or damage arising as a result of reliance by recipients on the information or any part of it). Any liabilities are hereby expressly disclaimed.

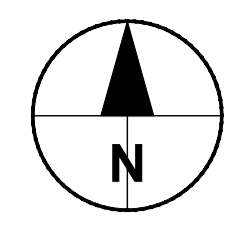


Rev	Date	Drn	Chk'd	App'd	Description
M01	06/03/2026	EC	RC	AP	ISSUED FOR PLANNING
M02	10/04/2026	CB	RC	AP	ISSUED FOR PLANNING
M03	24/04/2026	CB	RC	AP	ISSUED FOR PLANNING

Client <b>dlr NTA</b> Cairdeas Contae Dubhaigh Council Oideas Náisiúnta tampa National Transport Authority		Engineering Designer <b>AECOM</b>		
Date 24/04/2026	Scale 1:1000 @ A1 1:2000 @ A3	Drawn CB	Checked RC	Approved AP
Phase STATUTORY PROCESS				

Programme Title <b>NATIONAL MOBILITY HUBS PILOT</b>			
Drawing Title DÚN LAOGHAIRE MOBILITY HUBS SITE LOCATION PLAN DÚN LAOGHAIRE-RATHDOWN COUNTY COUNCIL			
Drawing File Name 60686415-ACM-PDV_SB-03-000-DR-CR-0004	Sheet Number 4 of 47	Status S1	Rev M03

DO NOT SCALE USE FIGURED DIMENSIONS ONLY

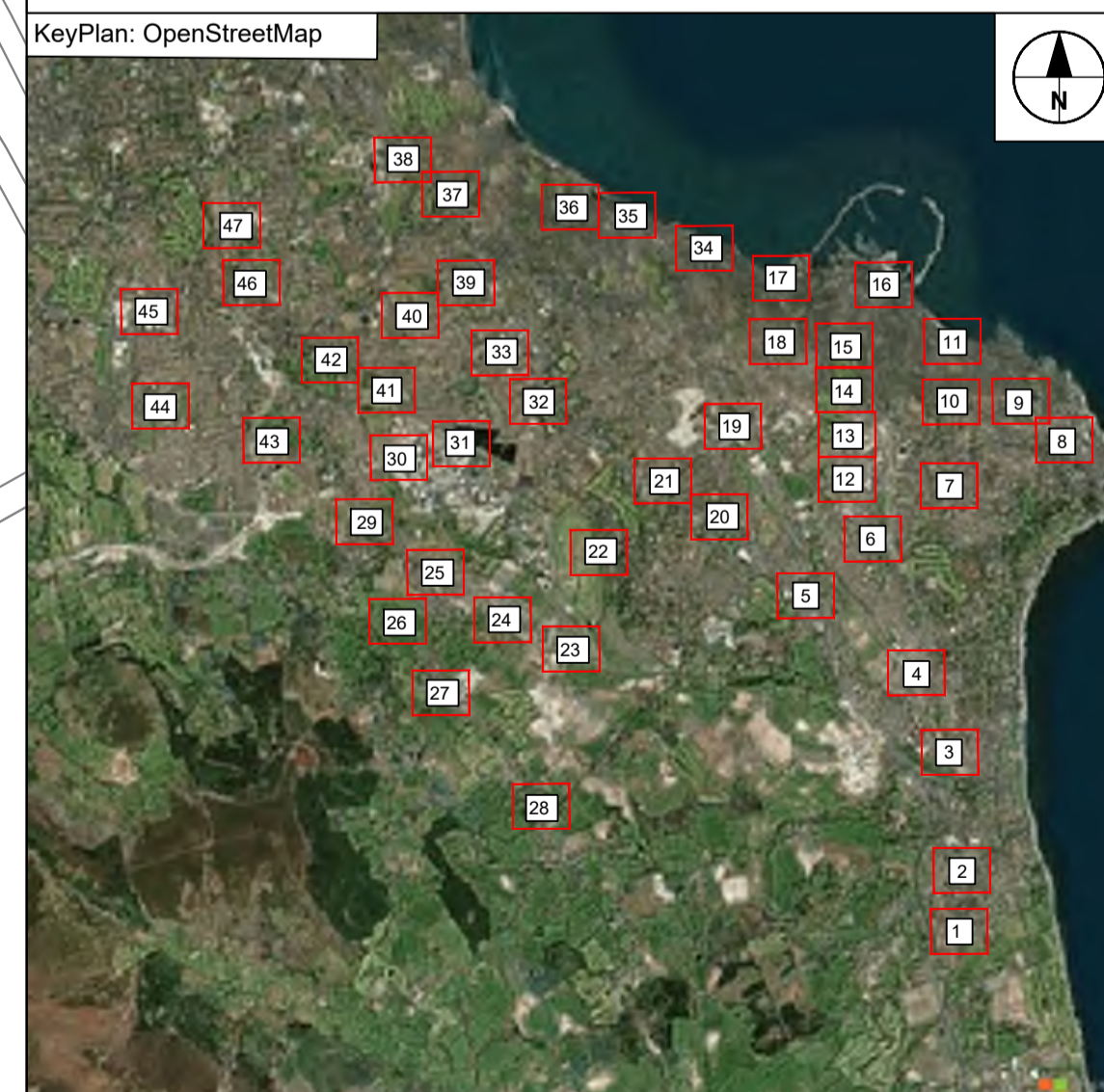
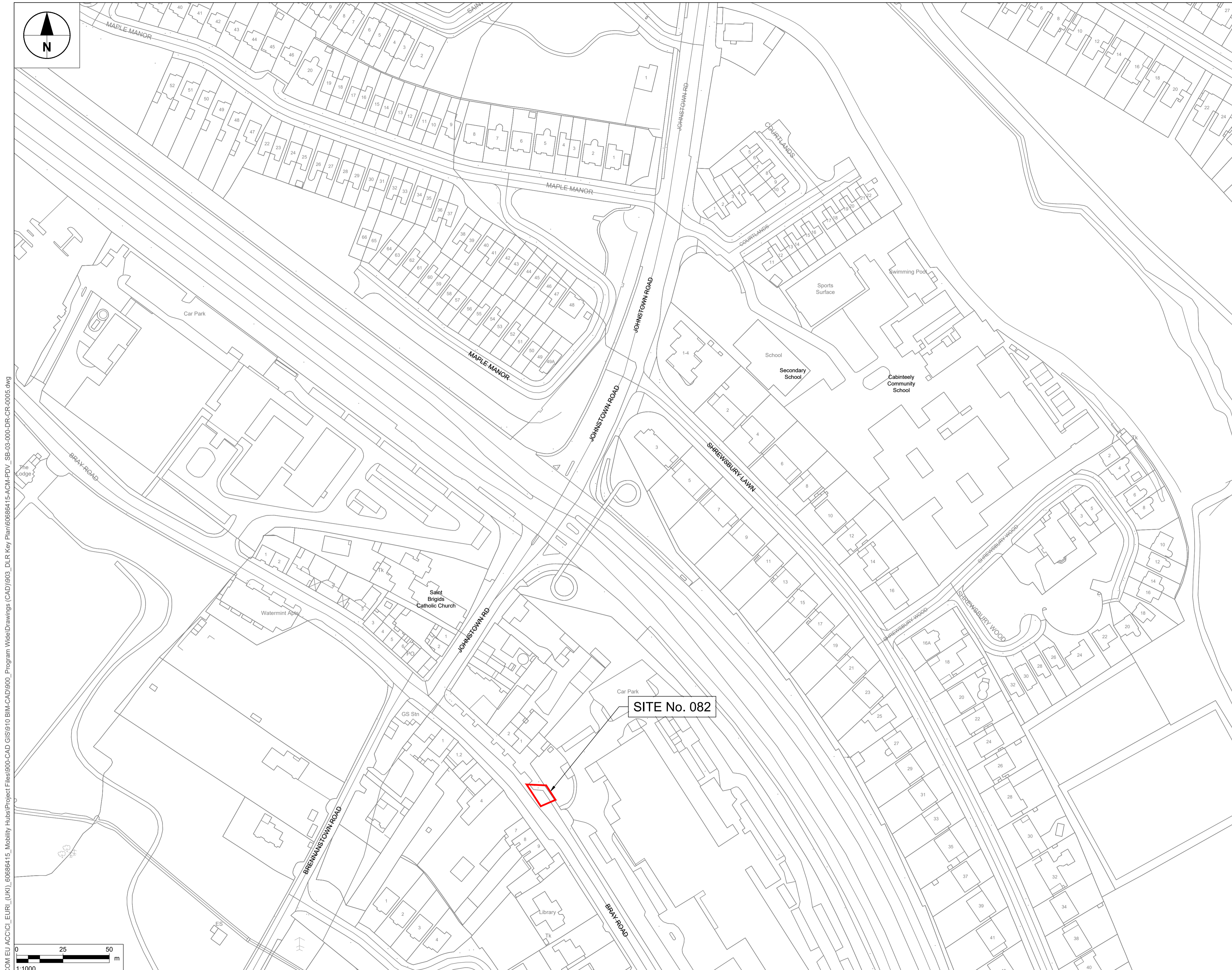


**NOTES:**

1. THIS DRAWING IS BASED OFF OS MAPPING INFORMATION AND INFORMATION GATHERED ON SITE. ALL DIMENSIONS AND PROPOSALS SHOULD BE CHECKED ON SITE BY THE CONTRACTOR PRIOR TO COMMENCEMENT OF WORKS.
2. NO TOPOGRAPHICAL SURVEY WAS CARRIED OUT PRIOR TO DESIGN.
3. NO UTILITY SURVEY HAS BEEN CARRIED OUT. IT WILL BE THE RESPONSIBILITY OF THE CONTRACTOR TO CARRY OUT APPROPRIATE SURVEYS TO DETERMINE THE EXTENT OF UTILITIES.
4. INDICATIVE ROAD MARKINGS ARE SHOWN BASED ON OS MAPPING INFORMATION AND AERIAL IMAGERY. ROAD MARKING LAYOUT TO BE CHECKED AND CONFIRMED ON SITE BY THE CONTRACTOR.

**LEGEND:**

— SITE EXTENTS



C:\Users\Baili\OneDrive\AECOM\_EU\ACCC\CI\_EUR\UKI\_60686415-Mobility Hubs\Project Files\900-CAD GIS\910 BIM-CAD\900\_Program Wide\Drawings (CAD)\903\_DLR Key Plan\60686415-ACM-PDV\_SB-03-000-DR-CR-0005.dwg

0 25 50  
1:1000  
m

**Disclaimer**  
 a. © National Transport Authority (NTA) 2024. This drawing is confidential and the copyright in it is owned by NTA. This drawing must not be either loaned, copied or otherwise reproduced in whole or in part or used for any purpose without the prior permission of NTA.  
 b. This drawing is to be used for the design element identified in the titleblock. Other information shown is to be considered indicative only. The drawing is to be read in conjunction with all other relevant design drawings.  
 c. O.S. data used for plans are printed under © Talte Éireann - Surveying. All rights reserved. Licence Number CYAL50441785. All elevations are in metres and relate to OSi Geoid Model (OSGM15) Mean Head. All Co-ordinates are in Irish Transverse Mercator Grid (ITM) as defined by OSI active local GPS station.

d. Information concerning the position of apparatus shown on this drawing is based on drawings supplied by the utility owners and/or the utility works contractor, whilst every care has been taken in the preparation of this drawing, positions should be taken as approximate and are intended for general guidance only and no representation is made by the NTA as to the accuracy, completeness, sufficiency or otherwise of this information and the position of the apparatus. The information contained herein does not purport to be comprehensive or final as the apparatus is subject to being altered and/or superseded. Recipients should not rely on this information. Any liabilities are hereby expressly disclaimed.

e. The information contained herein has been provided by the NTA but does not purport to be comprehensive or final. Recipients should not rely on the information. Neither the NTA nor any of its directors, officers, employees, agents, stakeholders or advisers make any representation or warranty as to, or accept any liability or responsibility in relation to, the adequacy, accuracy, reasonableness or completeness of the information provided as part of this document or any matter on which the information is based (including but not limited to loss or damage arising as a result of reliance by recipients on the information or any part of it). Any liabilities are hereby expressly disclaimed.

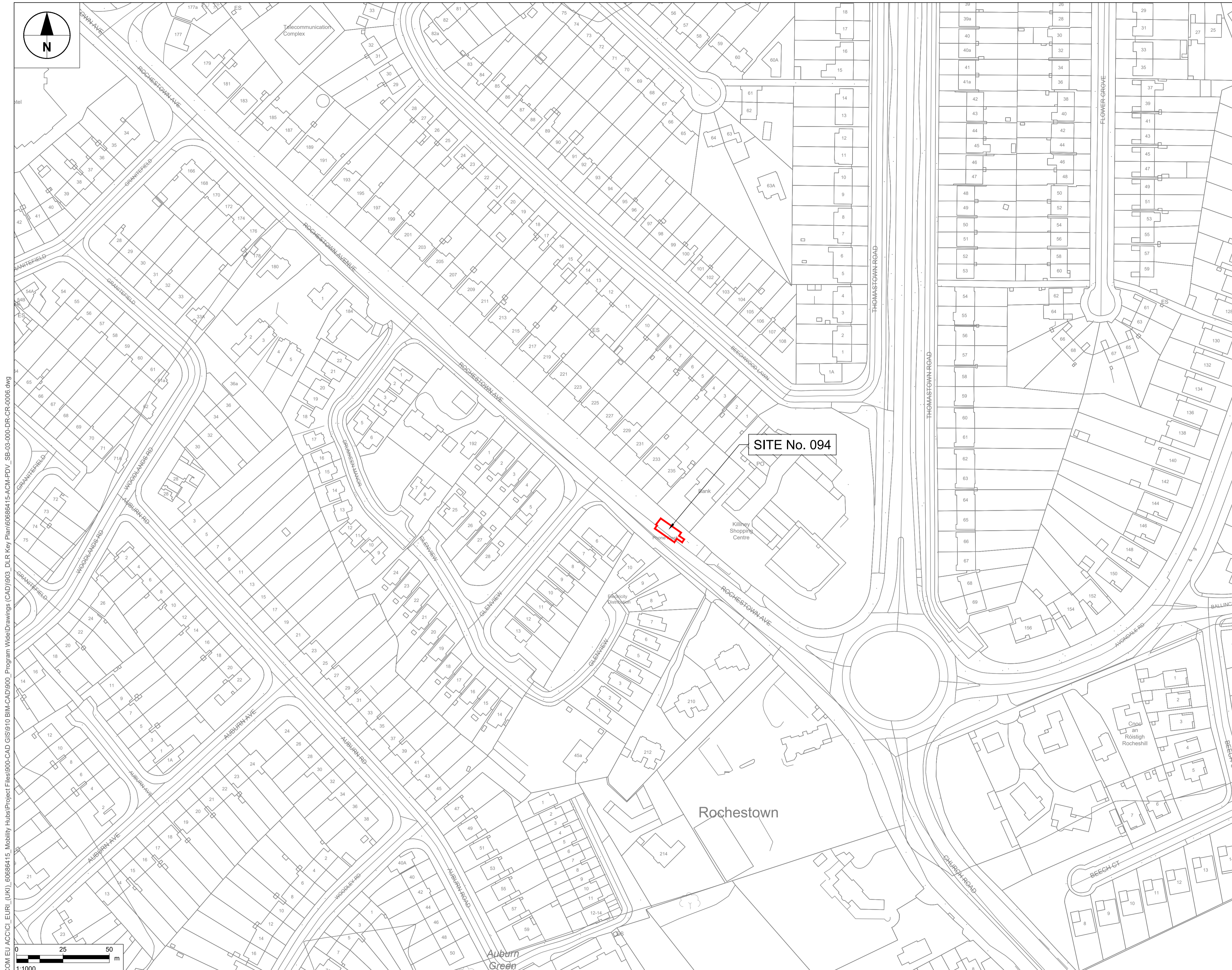
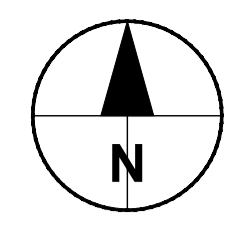


Rev	Date	Drn	Chk'd	App'd	Description
M01	06/03/2026	EC	RC	AP	ISSUED FOR PLANNING
M02	10/04/2026	CB	RC	AP	ISSUED FOR PLANNING
M03	24/04/2026	CB	RC	AP	ISSUED FOR PLANNING

Client  
  
 Date: 24/04/2026  
 Scale: 1:1000 @ A1, 1:2000 @ A3  
 Phase: STATUTORY PROCESS

Engineering Designer  
  
 Drawn: CB, Checked: RC, Approved: AP

Programme Title <b>NATIONAL MOBILITY HUBS PILOT</b>			
Drawing Title DÚN LAOGHAIRE MOBILITY HUBS SITE LOCATION PLAN DÚN LAOGHAIRE-RATHDOWN COUNTY COUNCIL			
Drawing File Name 60686415-ACM-PDV_SB-03-000-DR-CR-0005	Sheet Number 5 of 47	Status S1	Rev M03

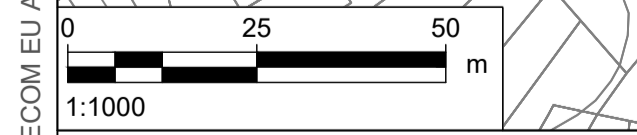
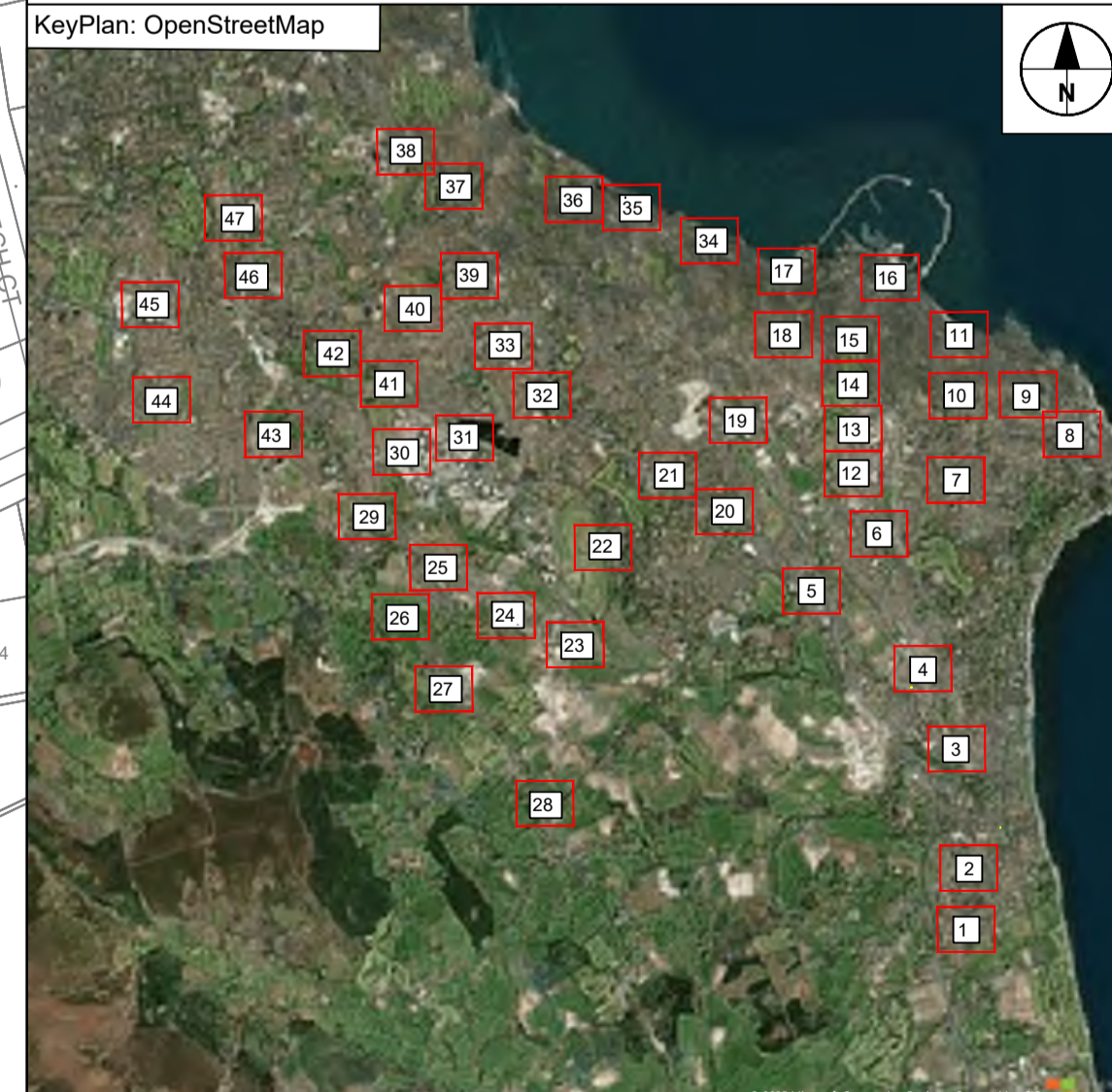


- NOTES:**
1. THIS DRAWING IS BASED OFF OS MAPPING INFORMATION AND INFORMATION GATHERED ON SITE. ALL DIMENSIONS AND PROPOSALS SHOULD BE CHECKED ON SITE BY THE CONTRACTOR PRIOR TO COMMENCEMENT OF WORKS.
  2. NO TOPOGRAPHICAL SURVEY WAS CARRIED OUT PRIOR TO DESIGN.
  3. NO UTILITY SURVEY HAS BEEN CARRIED OUT. IT WILL BE THE RESPONSIBILITY OF THE CONTRACTOR TO CARRY OUT APPROPRIATE SURVEYS TO DETERMINE THE EXTENT OF UTILITIES.
  4. INDICATIVE ROAD MARKINGS ARE SHOWN BASED ON OS MAPPING INFORMATION AND AERIAL IMAGERY. ROAD MARKING LAYOUT TO BE CHECKED AND CONFIRMED ON SITE BY THE CONTRACTOR.

**LEGEND:**

— SITE EXTENTS

C:\Users\Baili\OneDrive\AECOM EU ACC\CI\_EUR\UK\60686415-Mobility Hubs\Project Files\900-CAD-GIS\910 BIM-CAD\900 Program Wide\Drawings (CAD)\903\_DLR Key Plan\60686415-ACM-PDV\_SB-03-000-DR-CR-0006.dwg



**Disclaimer**

a. © National Transport Authority (NTA) 2024. This drawing is confidential and the copyright in it is owned by NTA. This drawing must not be either loaned, copied or otherwise reproduced in whole or in part or used for any purpose without the prior permission of NTA.

b. This drawing is to be used for the design element identified in the titleblock. Other information shown is to be considered indicative only. The drawing is to be read in conjunction with all other relevant design drawings.

c. O.S. data used for plans are printed under © Talte Eireann - Surveying. All rights reserved. Licence Number CYAL50441785. All elevations are in metres and relate to OSI Geoid Model (OSGM15) Mean Head. All Co-ordinates are in Irish Transverse Mercator Grid (ITM) as defined by OSI active local GPS station.

d. Information concerning the position of apparatus shown on this drawing is based on drawings supplied by the utility owners and/or the utility works contractor, whilst every care has been taken in the preparation of this drawing, positions should be taken as approximate and are intended for general guidance only and no representation is made by the NTA as to the accuracy, completeness, sufficiency or otherwise of this drawing and the position of the apparatus. The information contained herein does not purport to be comprehensive or final as the apparatus is subject to being altered and/or superseded. Recipients should not rely on this information. Any liabilities are hereby expressly disclaimed.

e. The information contained herein has been provided by the NTA but does not purport to be comprehensive or final. Recipients should not rely on the information. Neither the NTA nor any of its directors, officers, employees, agents, stakeholders or advisers make any representation or warranty as to, or accept any liability or responsibility in relation to, the adequacy, accuracy, reasonableness or completeness of the information provided as part of this document or any matter on which the information is based (including but not limited to loss or damage arising as a result of reliance by recipients on the information or any part of it). Any liabilities are hereby expressly disclaimed.



Rev	Date	Drn	Chk'd	App'd	Description
M01	06/03/2026	EC	RC	AP	ISSUED FOR PLANNING
M02	10/04/2026	CB	RC	AP	ISSUED FOR PLANNING
M03	24/04/2026	CB	RC	AP	ISSUED FOR PLANNING

**Client**

**Date** 24/04/2026 **Scale** 1:1000 @ A1  
1:2000 @ A3

**Phase** STATUTORY PROCESS

**Engineering Designer**

**Drawn** CB **Checked** RC **Approved** AP

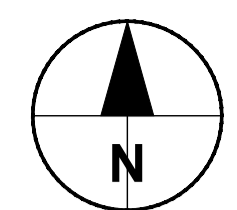
**Programme Title** NATIONAL MOBILITY HUBS PILOT

**Drawing Title** DÚN LAOGHAIRE MOBILITY HUBS SITE LOCATION PLAN  
DÚN LAOGHAIRE-RATHDOWN COUNTY COUNCIL

**Drawing File Name** 60686415-ACM-PDV\_SB-03-000-DR-CR-0006

**Sheet Number** 6 of 47 **Status** S1 **Rev** M03

DO NOT SCALE USE FIGURED DIMENSIONS ONLY

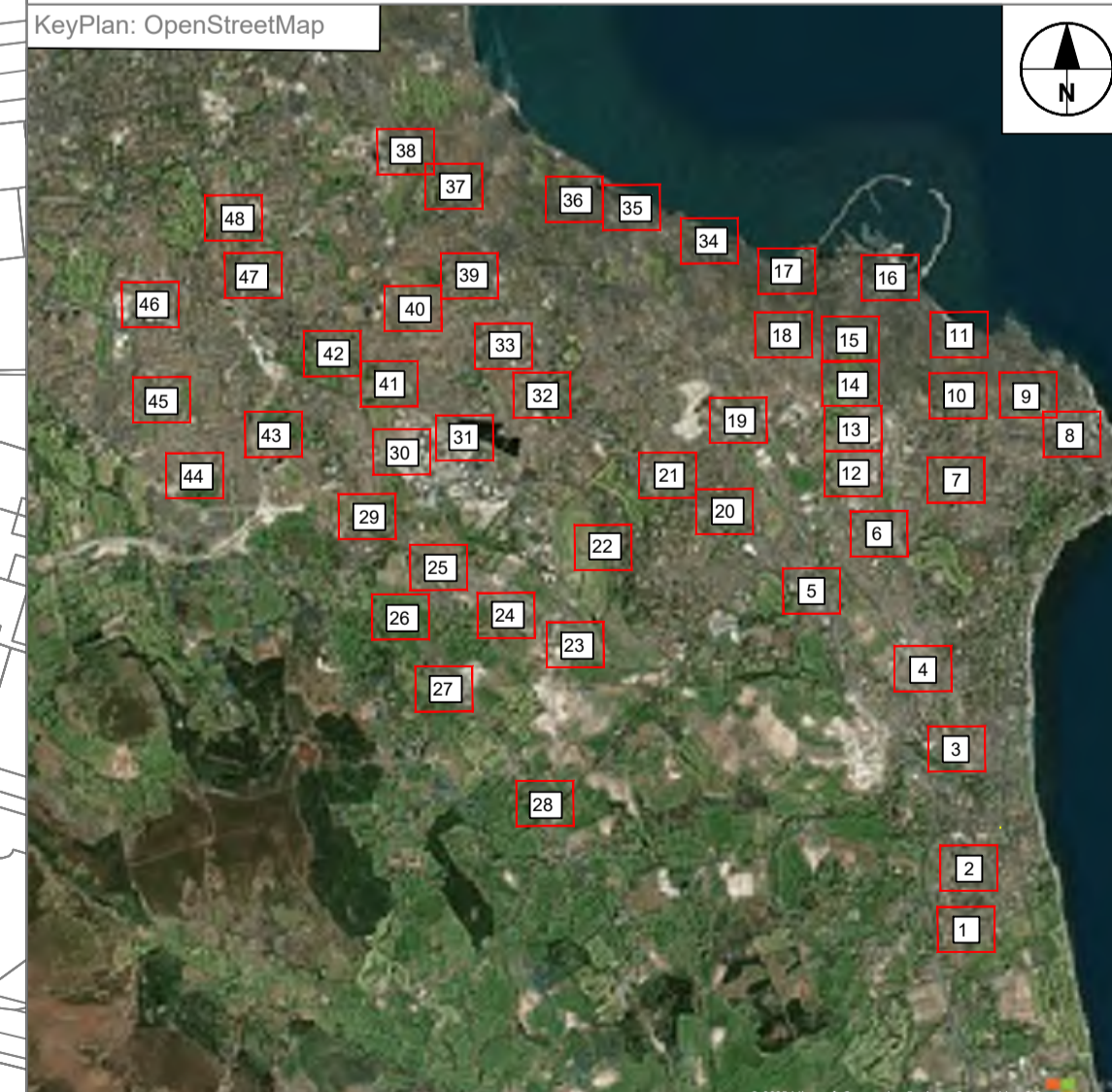
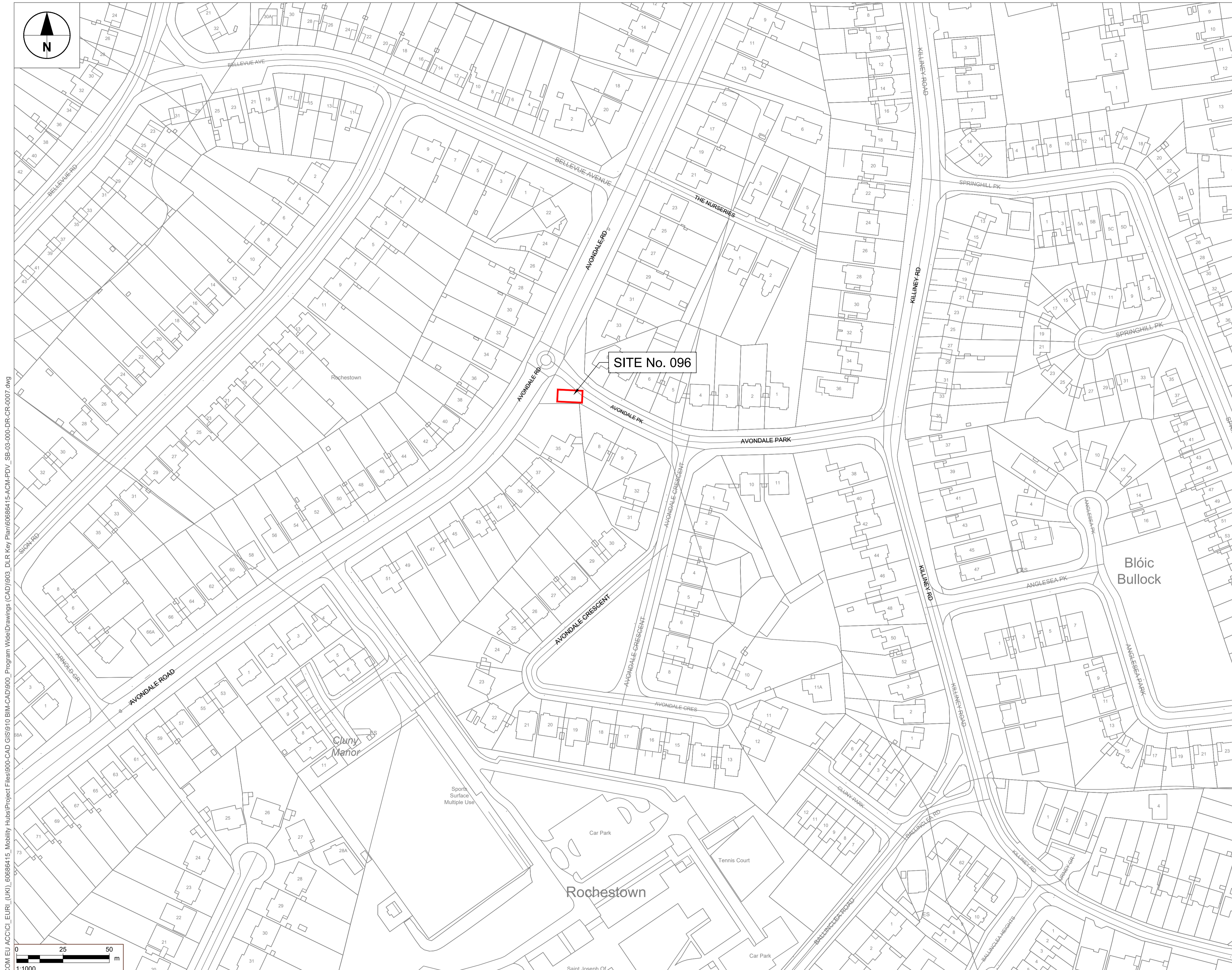


**NOTES:**

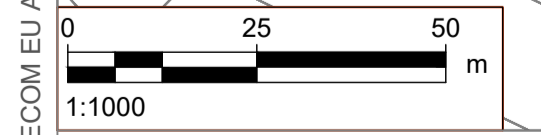
1. THIS DRAWING IS BASED OFF OS MAPPING INFORMATION AND INFORMATION GATHERED ON SITE. ALL DIMENSIONS AND PROPOSALS SHOULD BE CHECKED ON SITE BY THE CONTRACTOR PRIOR TO COMMENCEMENT OF WORKS.
2. NO TOPOGRAPHICAL SURVEY WAS CARRIED OUT PRIOR TO DESIGN.
3. NO UTILITY SURVEY HAS BEEN CARRIED OUT. IT WILL BE THE RESPONSIBILITY OF THE CONTRACTOR TO CARRY OUT APPROPRIATE SURVEYS TO DETERMINE THE EXTENT OF UTILITIES.
4. INDICATIVE ROAD MARKINGS ARE SHOWN BASED ON OS MAPPING INFORMATION AND AERIAL IMAGERY. ROAD MARKING LAYOUT TO BE CHECKED AND CONFIRMED ON SITE BY THE CONTRACTOR.

**LEGEND:**

— SITE EXTENTS



C:\Users\Baili\OneDrive\Work\Projects\60686415-ACM-PDV\_SB-03-000-DR-CR-0007.dwg



**Disclaimer**

a. © National Transport Authority (NTA) 2024. This drawing is confidential and the copyright in it is owned by NTA. This drawing must not be either loaned, copied or otherwise reproduced in whole or in part or used for any purpose without the prior permission of NTA.

b. This drawing is to be used for the design element identified in the titlebox. Other information shown is to be considered indicative only. The drawing is to be read in conjunction with all other relevant design drawings.

c. O.S. data used for plans are printed under © Tallte Éireann - Surveying. All rights reserved. Licence Number CYAL50441785. All elevations are in metres and relate to OSi Geoid Model (OSGM15) Mean Head. All Co-ordinates are in Irish Transverse Mercator Grid (ITM) as defined by OSI active local GPS station.

d. Information concerning the position of apparatus shown on this drawing is based on drawings supplied by the utility owners and/or the utility works contractor, whilst every care has been taken in the preparation of this drawing, positions should be taken as approximate and are intended for general guidance only and no representation is made by the NTA as to the accuracy, completeness, sufficiency or otherwise of this drawing and the position of the apparatus. The information contained herein does not purport to be comprehensive or final as the apparatus is subject to being altered and/or superseded. Recipients should not rely on this information. Any liabilities are hereby expressly disclaimed.

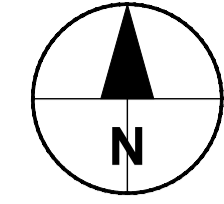
e. The information contained herein has been provided by the NTA but does not purport to be comprehensive or final. Recipients should not rely on the information. Neither the NTA nor any of its directors, officers, employees, agents, stakeholders or advisers make any representation or warranty as to, or accept any liability or responsibility in relation to, the adequacy, accuracy, reasonableness or completeness of the information provided as part of this document or any matter on which the information is based (including but not limited to loss or damage arising as a result of reliance by recipients on the information or any part of it). Any liabilities are hereby expressly disclaimed.



Rev	Date	Drn	Chk'd	App'd	Description
M01	06/03/2026	EC	RC	AP	ISSUED FOR PLANNING
M02	10/04/2026	CB	RC	AP	ISSUED FOR PLANNING
M03	24/04/2026	CB	RC	AP	ISSUED FOR PLANNING

Client <b>dlr NTA</b> Dublin Region Transport Authority		Engineering Designer <b>AECOM</b>	
Date 24/04/2026	Scale 1:1000 @ A1 1:2000 @ A3	Drawn CB	Checked RC
Phase STATUTORY PROCESS		Approved AP	

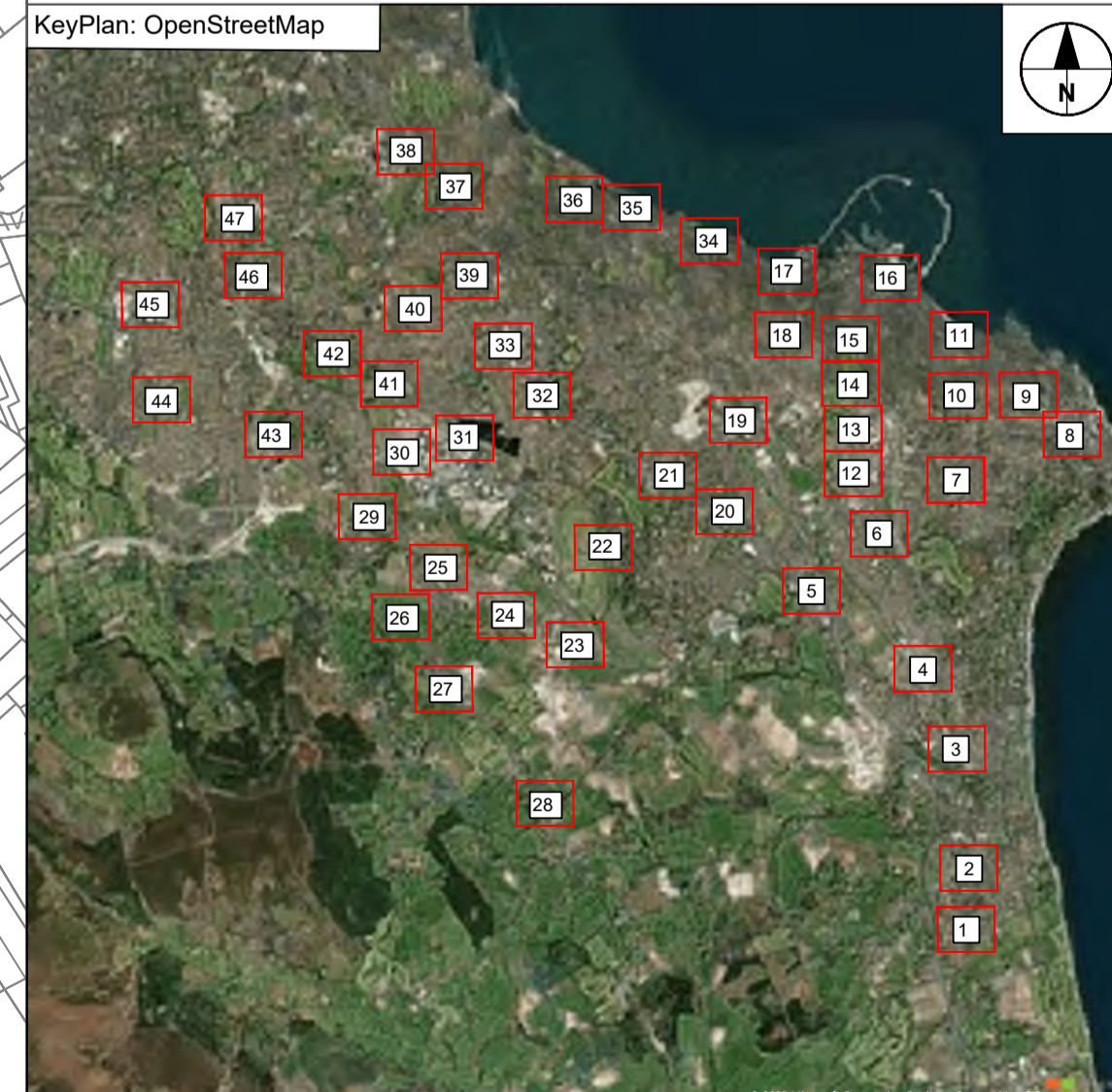
Programme Title <b>NATIONAL MOBILITY HUBS PILOT</b>			
Drawing Title <b>DÚN LAOGHAIRE MOBILITY HUBS SITE LOCATION PLAN DÚN LAOGHAIRE-RATHDOWN COUNTY COUNCIL</b>			
Drawing File Name 60686415-ACM-PDV_SB-03-000-DR-CR-0007	Sheet Number 7 of 47	Status S1	Rev M03



- NOTES:**
1. THIS DRAWING IS BASED OFF OS MAPPING INFORMATION AND INFORMATION GATHERED ON SITE. ALL DIMENSIONS AND PROPOSALS SHOULD BE CHECKED ON SITE BY THE CONTRACTOR PRIOR TO COMMENCEMENT OF WORKS.
  2. NO TOPOGRAPHICAL SURVEY WAS CARRIED OUT PRIOR TO DESIGN.
  3. NO UTILITY SURVEY HAS BEEN CARRIED OUT. IT WILL BE THE RESPONSIBILITY OF THE CONTRACTOR TO CARRY OUT APPROPRIATE SURVEYS TO DETERMINE THE EXTENT OF UTILITIES.
  4. INDICATIVE ROAD MARKINGS ARE SHOWN BASED ON OS MAPPING INFORMATION AND AERIAL IMAGERY. ROAD MARKING LAYOUT TO BE CHECKED AND CONFIRMED ON SITE BY THE CONTRACTOR.

**LEGEND:**

— SITE EXTENTS



**Disclaimer**

a. © National Transport Authority (NTA) 2024. This drawing is confidential and the copyright in it is owned by NTA. This drawing must not be either loaned, copied or otherwise reproduced in whole or in part or used for any purpose without the prior permission of NTA.

b. This drawing is to be used for the design element identified in the titleblock. Other information shown is to be considered indicative only. The drawing is to be read in conjunction with all other relevant design drawings.

c. O.S. data used for plans are printed under © Talte Eireann - Surveying. All rights reserved. Licence Number CYAL50441785. All elevations are in metres and relate to OSi Geoid Model (OSGM15) Mean Head. All Co-ordinates are in Irish Transverse Mercator Grid (ITM) as defined by OSI active local GPS station.

d. Information concerning the position of apparatus shown on this drawing is based on drawings supplied by the utility owners and/or the utility works contractor, whilst every care has been taken in the preparation of this drawing, positions should be taken as approximate and are intended for general guidance only and no representation is made by the NTA as to the accuracy, completeness, sufficiency or otherwise of this drawing and the position of the apparatus. The information contained herein does not purport to be comprehensive or final as the apparatus is subject to being altered and/or superseded. Recipients should not rely on this information. Any liabilities are hereby expressly disclaimed.

e. The information contained herein has been provided by the NTA but does not purport to be comprehensive or final. Recipients should not rely on the information. Neither the NTA nor any of its directors, officers, employees, agents, stakeholders or advisers make any representation or warranty as to, or accept any liability or responsibility in relation to, the accuracy, accuracy, reasonableness or completeness of the information provided as part of this document or any matter on which the information is based (including but not limited to loss or damage arising as a result of reliance by recipients on the information or any part of it). Any liabilities are hereby expressly disclaimed.



Rev	Date	Drn	Chk'd	App'd	Description
M01	06/03/2026	EC	RC	AP	ISSUED FOR PLANNING
M02	10/04/2026	CB	RC	AP	ISSUED FOR PLANNING
M03	24/04/2026	CB	RC	AP	ISSUED FOR PLANNING

**Client**

**Engineering Designer**

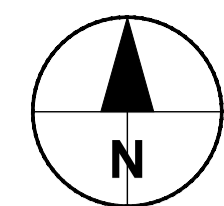
Date	Scale	Drawn	Checked	Approved
24/04/2026	1:1000 @ A1 1:2000 @ A3	CB	RC	AP

**Phase**  
STATUTORY PROCESS

Programme Title			
<b>NATIONAL MOBILITY HUBS PILOT</b>			
<b>DÚN LAOGHAIRE MOBILITY HUBS</b>			
SITE LOCATION PLAN			
DÚN LAOGHAIRE-RATHDOWN COUNTY COUNCIL			
<b>Drawing File Name</b>	<b>Sheet Number</b>	<b>Status</b>	<b>Rev</b>
60686415-ACM-PDV_SB-03-000-DR-CR-0008	8 of 47	S1	M03

C:\Users\Bail\OneDrive\AECOM EU ACC\CI\_EUR\UK\60686415-ACM-PDV\_SB-03-000-DR-CR-0008.dwg



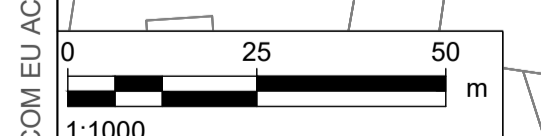
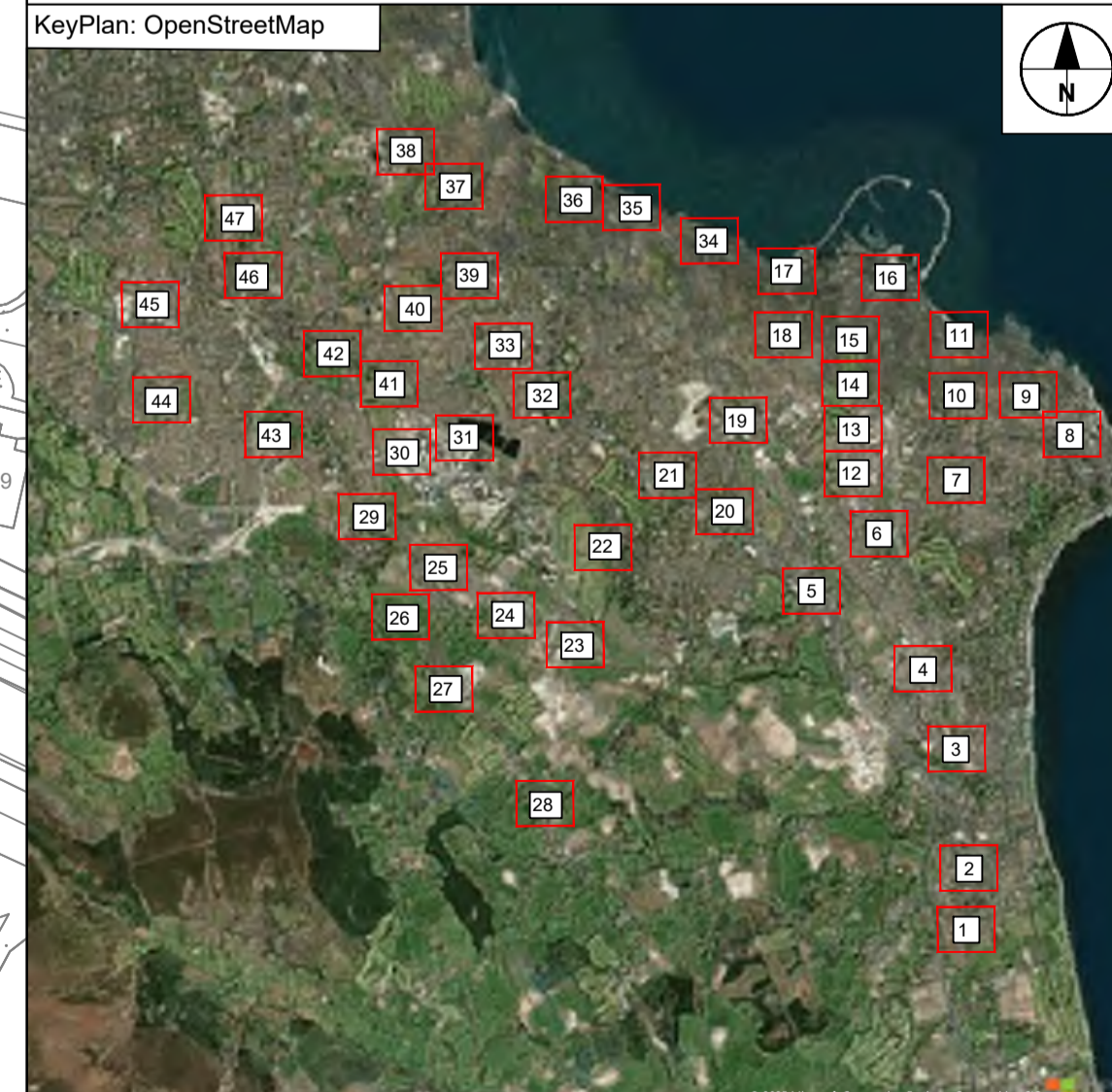
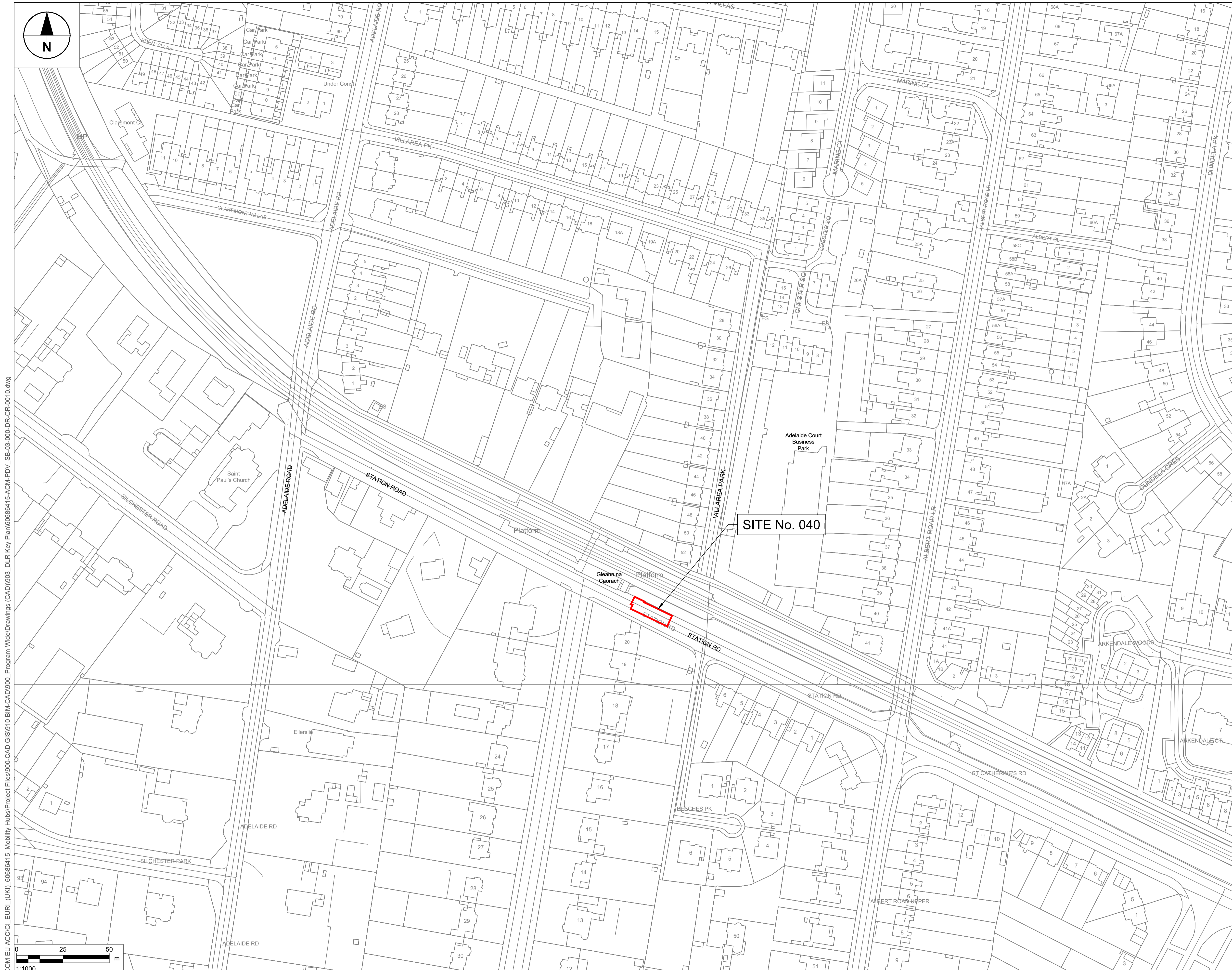


**NOTES:**

- 1. THIS DRAWING IS BASED OFF OS MAPPING INFORMATION AND INFORMATION GATHERED ON SITE. ALL DIMENSIONS AND PROPOSALS SHOULD BE CHECKED ON SITE BY THE CONTRACTOR PRIOR TO COMMENCEMENT OF WORKS.
- 2. NO TOPOGRAPHICAL SURVEY WAS CARRIED OUT PRIOR TO DESIGN.
- 3. NO UTILITY SURVEY HAS BEEN CARRIED OUT. IT WILL BE THE RESPONSIBILITY OF THE CONTRACTOR TO CARRY OUT APPROPRIATE SURVEYS TO DETERMINE THE EXTENT OF UTILITIES.
- 4. INDICATIVE ROAD MARKINGS ARE SHOWN BASED ON OS MAPPING INFORMATION AND AERIAL IMAGERY. ROAD MARKING LAYOUT TO BE CHECKED AND CONFIRMED ON SITE BY THE CONTRACTOR.

**LEGEND:**

— SITE EXTENTS



**Disclaimer**

a. © National Transport Authority (NTA) 2024. This drawing is confidential and the copyright in it is owned by NTA. This drawing must not be either loaned, copied or otherwise reproduced in whole or in part or used for any purpose without the prior permission of NTA.

b. This drawing is to be used for the design element identified in the titleblock. Other information shown is to be considered indicative only. The drawing is to be read in conjunction with all other relevant design drawings.

c. O.S. data used for plans are printed under © Talte Éireann - Surveying. All rights reserved. Licence Number CYAL50441785. All elevations are in metres and relate to OSI Geoid Model (OSGM15) Mean Head. All Co-ordinates are in Irish Transverse Mercator Grid (ITM) as defined by OSI active local GPS station.

d. Information concerning the position of apparatus shown on this drawing is based on drawings supplied by the utility owners and/or the utility works contractor, whilst every care has been taken in the preparation of this drawing, positions should be taken as approximate and are intended for general guidance only and no representation is made by the NTA as to the accuracy, completeness, sufficiency or otherwise of this drawing and the position of the apparatus. The information contained herein does not purport to be comprehensive or final as the apparatus is subject to being altered and/or superseded. Recipients should not rely on this information. Any liabilities are hereby expressly disclaimed.

e. The information contained herein has been provided by the NTA but does not purport to be comprehensive or final. Recipients should not rely on the information. Neither the NTA nor any of its directors, officers, employees, agents, stakeholders or advisers make any representation or warranty as to, or accept any liability or responsibility in relation to, the adequacy, accuracy, reasonableness or completeness of the information provided as part of this document or any matter on which the information is based (including but not limited to loss or damage arising as a result of reliance by recipients on the information or any part of it). Any liabilities are hereby expressly disclaimed.



Rev	Date	Drn	Chk'd	App'd	Description
M01	06/03/2026	EC	RC	AP	ISSUED FOR PLANNING
M02	10/04/2026	CB	RC	AP	ISSUED FOR PLANNING
M03	24/04/2026	CB	RC	AP	ISSUED FOR PLANNING

**Client**

**Date** 24/04/2026 **Scale** 1:1000 @ A1  
1:2000 @ A3

**Phase** STATUTORY PROCESS

**Engineering Designer**

**Drawn** CB **Checked** RC **Approved** AP

**Programme Title**

**NATIONAL MOBILITY HUBS PILOT**

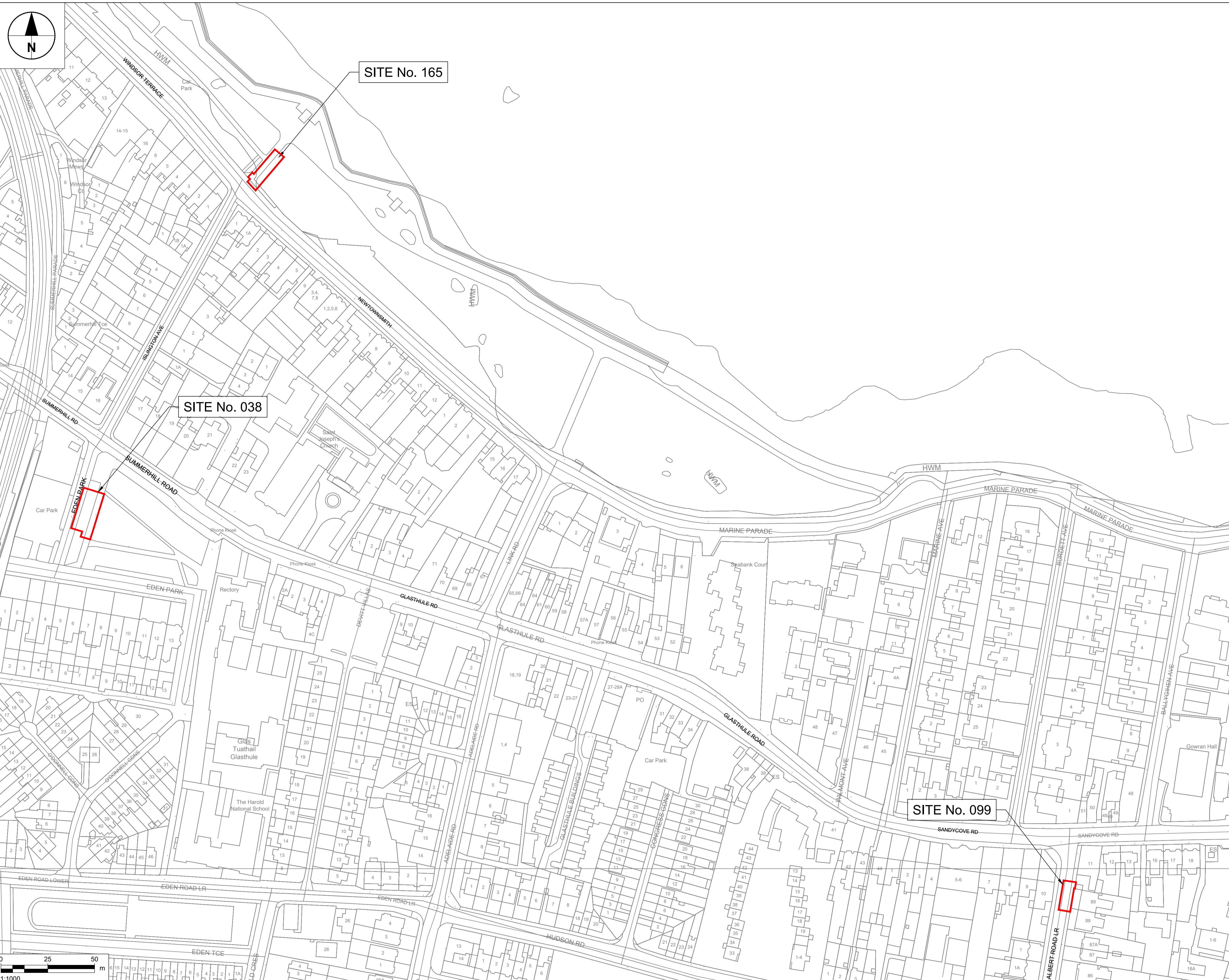
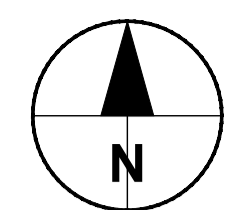
**Drawing Title**

DÚN LAOGHAIRE MOBILITY HUBS  
SITE LOCATION PLAN  
DÚN LAOGHAIRE-RATHDOWN COUNTY COUNCIL

**Drawing File Name** 60686415-ACM-PDV\_SB-03-000-DR-CR-0010

**Sheet Number** 10 of 47 **Status** S1 **Rev** M03

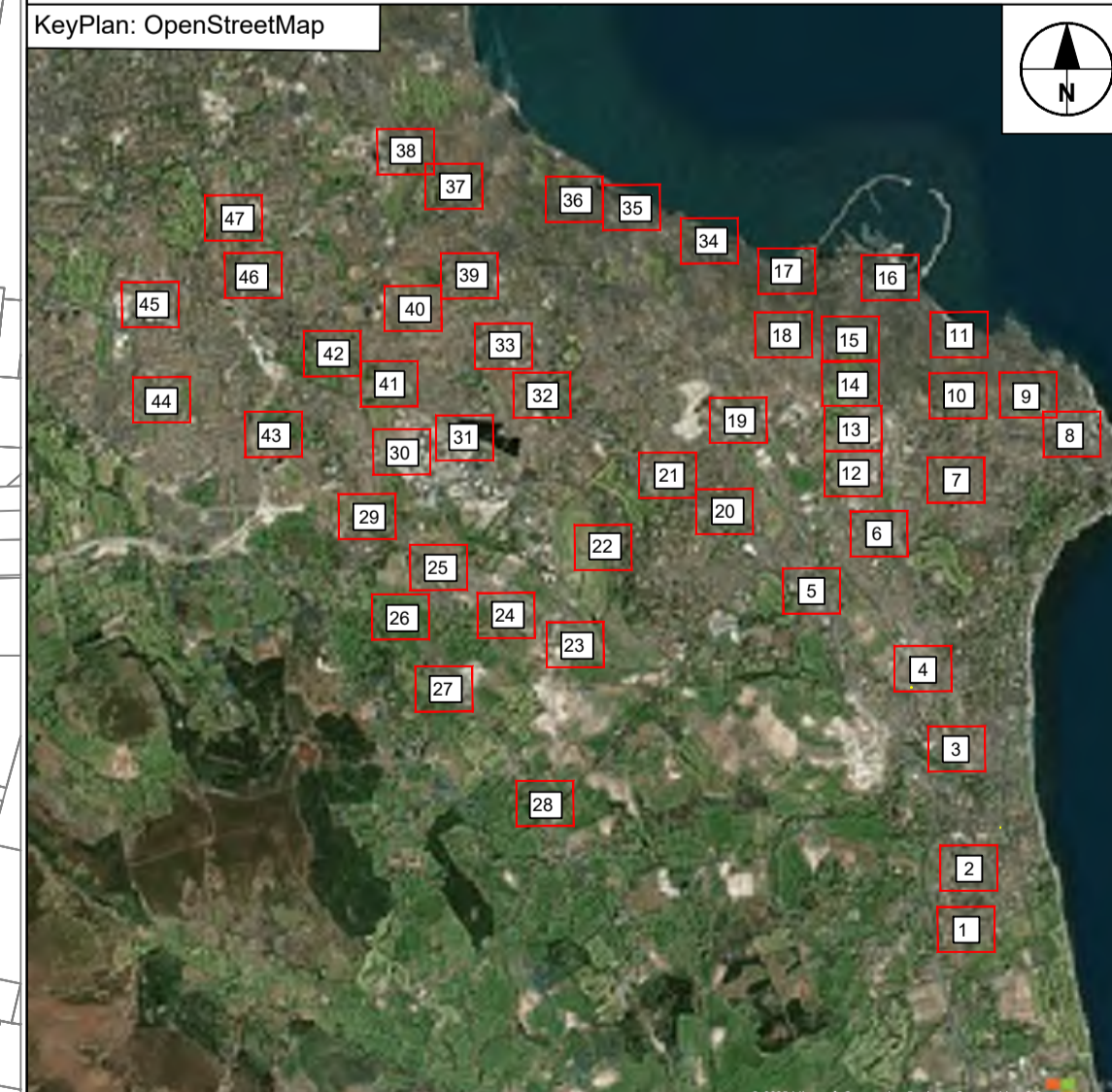
C:\Users\Baili\OneDrive\AECOM EU ACC\CI\_EUR1\_UK1\_60686415-Mobility Hubs\Project Files\900-CAD-GIS\910 BIM-CAD\900\_Program Wide\Drawings (CAD)\903\_DLR Key Plan\60686415-ACM-PDV\_SB-03-000-DR-CR-0010.dwg



- NOTES:**
1. THIS DRAWING IS BASED OFF OS MAPPING INFORMATION AND INFORMATION GATHERED ON SITE. ALL DIMENSIONS AND PROPOSALS SHOULD BE CHECKED ON SITE BY THE CONTRACTOR PRIOR TO COMMENCEMENT OF WORKS.
  2. NO TOPOGRAPHICAL SURVEY WAS CARRIED OUT PRIOR TO DESIGN.
  3. NO UTILITY SURVEY HAS BEEN CARRIED OUT. IT WILL BE THE RESPONSIBILITY OF THE CONTRACTOR TO CARRY OUT APPROPRIATE SURVEYS TO DETERMINE THE EXTENT OF UTILITIES.
  4. INDICATIVE ROAD MARKINGS ARE SHOWN BASED ON OS MAPPING INFORMATION AND AERIAL IMAGERY. ROAD MARKING LAYOUT TO BE CHECKED AND CONFIRMED ON SITE BY THE CONTRACTOR.

**LEGEND:**

— SITE EXTENTS



C:\Users\Bail\Documents\AECOM EU ACCCI\_EUR1\_UK1\_60686415-Mobility Hubs\Project Files\900-CAD GIS\910 BIM-CAD\900 Program Wide Drawings (CAD)\903\_DLR Key Plan\60686415-ACM-PDV\_SB-03-000-DR-CR-0011.dwg

**Disclaimer**

a. © National Transport Authority (NTA) 2024. This drawing is confidential and the copyright in it is owned by NTA. This drawing must not be either loaned, copied or otherwise reproduced in whole or in part or used for any purpose without the prior permission of NTA.

b. This drawing is to be used for the design element identified in the title block. Other information shown is to be considered indicative only. The drawing is to be read in conjunction with all other relevant design drawings.

c. O.S. data used for plans are printed under © Talte Éireann - Surveying. All rights reserved. Licence Number CYAL50441785. All elevations are in metres and relate to OSI Geoid Model (OSGM15) Mean Head. All Co-ordinates are in Irish Transverse Mercator Grid (ITM) as defined by OSI active local GPS station.

d. Information concerning the position of apparatus shown on this drawing is based on drawings supplied by the utility owners and/or the utility works contractor, whilst every care has been taken in the preparation of this drawing, positions should be taken as approximate and are intended for general guidance only and no representation is made by the NTA as to the accuracy, completeness, sufficiency or otherwise of this drawing and the position of the apparatus. The information contained herein does not purport to be comprehensive or final as the apparatus is subject to being altered and/or superseded. Recipients should not rely on this information. Any liabilities are hereby expressly disclaimed.

e. The information contained herein has been provided by the NTA but does not purport to be comprehensive or final. Recipients should not rely on the information. Neither the NTA nor any of its directors, officers, employees, agents, stakeholders or advisers make any representation or warranty as to, or accept any liability or responsibility in relation to, the adequacy, accuracy, reasonableness or completeness of the information provided as part of this document or any matter on which the information is based (including but not limited to loss or damage arising as a result of reliance by recipients on the information or any part of it). Any liabilities are hereby expressly disclaimed.



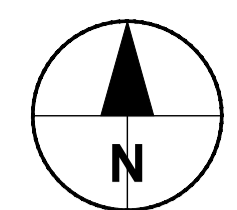
Rev	Date	Drn	Chk'd	App'd	Description
M01	06/03/2026	EC	RC	AP	ISSUED FOR PLANNING
M02	10/04/2026	CB	RC	AP	ISSUED FOR PLANNING
M03	24/04/2026	CB	RC	AP	ISSUED FOR PLANNING

Client <b>dlr NTA</b> Comhairle Contae County Council Oideas Náisiúnta tampaíl National Transport Authority		Engineering Designer <b>AECOM</b>	
Date 24/04/2026	Scale 1:1000 @ A1 1:2000 @ A3	Drawn CB	Checked RC
Phase STATUTORY PROCESS		Approved AP	

Programme Title <b>NATIONAL MOBILITY HUBS PILOT</b>			
Drawing Title DÚN LAOGHAIRE MOBILITY HUBS SITE LOCATION PLAN DÚN LAOGHAIRE-RATHDOWN COUNTY COUNCIL			
Drawing File Name 60686415-ACM-PDV_SB-03-000-DR-CR-0011	Sheet Number 11 of 47	Status S1	Rev M03

DO NOT SCALE USE FIGURED DIMENSIONS ONLY



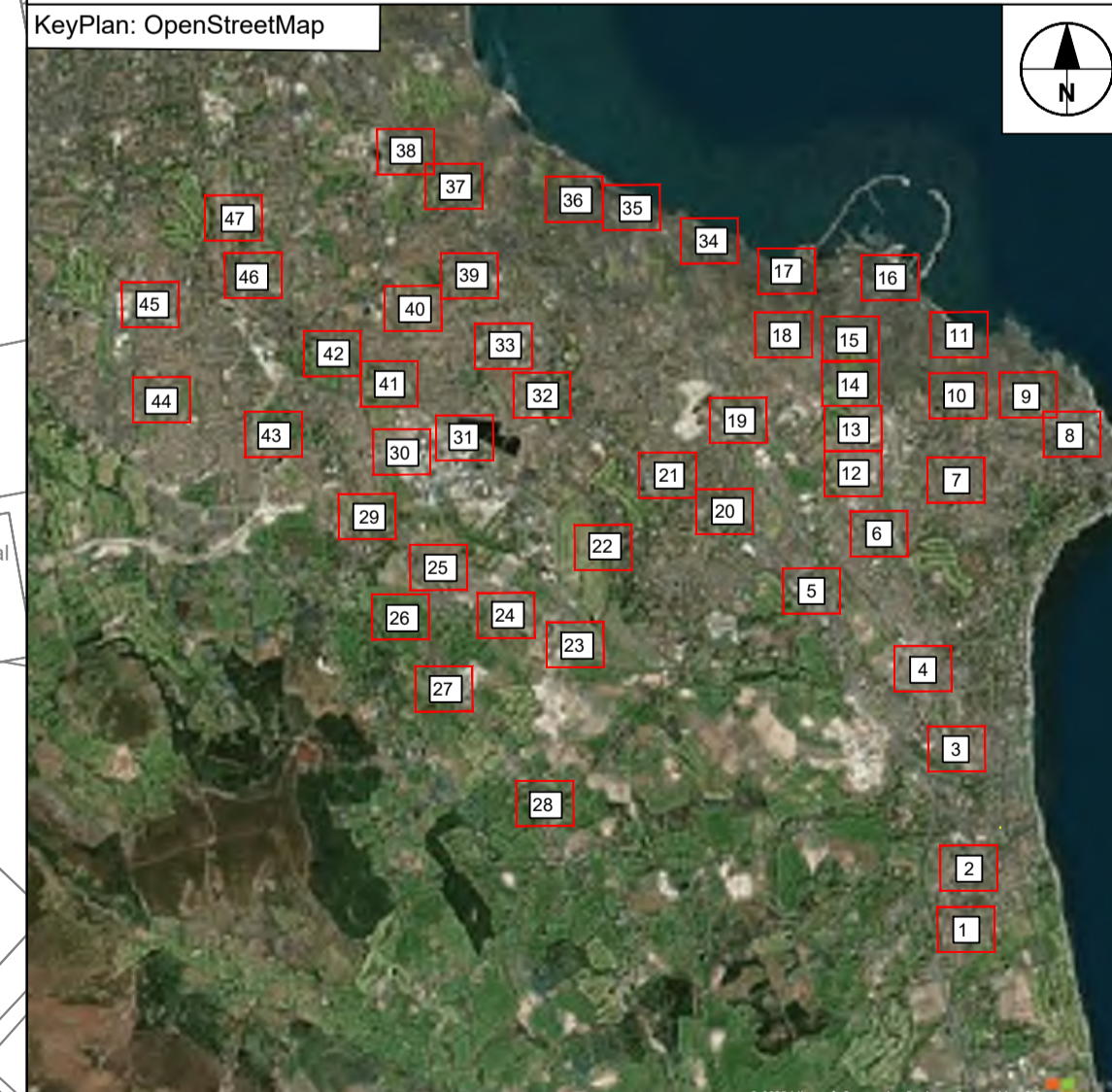
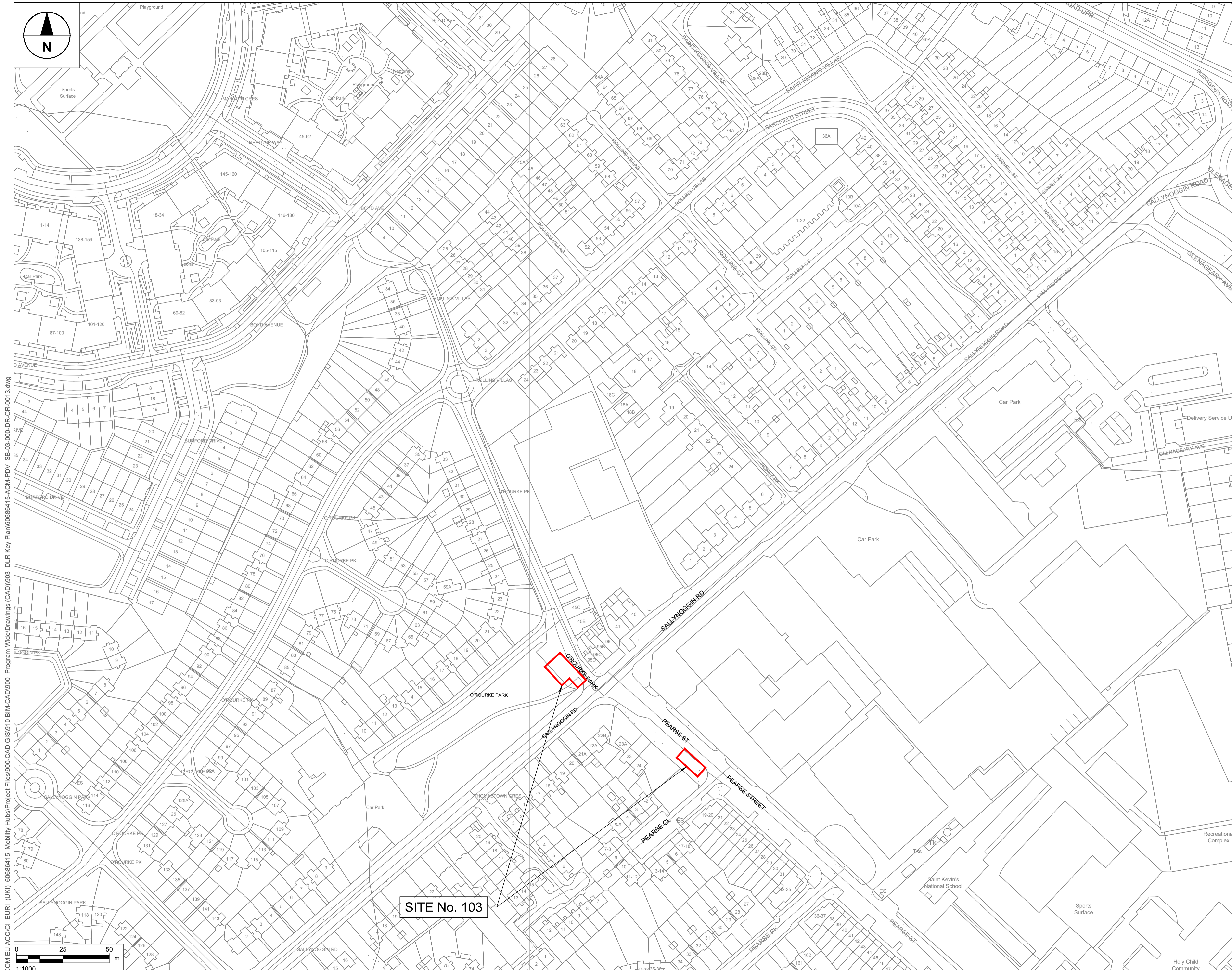


**NOTES:**

1. THIS DRAWING IS BASED OFF OS MAPPING INFORMATION AND INFORMATION GATHERED ON SITE. ALL DIMENSIONS AND PROPOSALS SHOULD BE CHECKED ON SITE BY THE CONTRACTOR PRIOR TO COMMENCEMENT OF WORKS.
2. NO TOPOGRAPHICAL SURVEY WAS CARRIED OUT PRIOR TO DESIGN.
3. NO UTILITY SURVEY HAS BEEN CARRIED OUT. IT WILL BE THE RESPONSIBILITY OF THE CONTRACTOR TO CARRY OUT APPROPRIATE SURVEYS TO DETERMINE THE EXTENT OF UTILITIES.
4. INDICATIVE ROAD MARKINGS ARE SHOWN BASED ON OS MAPPING INFORMATION AND AERIAL IMAGERY. ROAD MARKING LAYOUT TO BE CHECKED AND CONFIRMED ON SITE BY THE CONTRACTOR.

**LEGEND:**

— SITE EXTENTS



C:\Users\Baili\OneDrive\Work\AECOM\EU ACC\CI\_EURL(UK)\_60686415-Mobility Hubs\Project Files\900-CAD\GIS\910 BIM-CAD\900\_Program Wide\Drawings (CAD)\903\_DLR Key Plan\60686415-ACM-PDV\_SB-03-000-DR-CR-0013.dwg

0 25 50  
1:1000  
m

**Disclaimer**  
 a. © National Transport Authority (NTA) 2024. This drawing is confidential and the copyright in it is owned by NTA. This drawing must not be either loaned, copied or otherwise reproduced in whole or in part or used for any purpose without the prior permission of NTA.  
 b. This drawing is to be used for the design element identified in the titleblock. Other information shown is to be considered indicative only. The drawing is to be read in conjunction with all other relevant design drawings.  
 c. O.S. data used for plans are printed under © Talte Éireann - Surveying. All rights reserved. Licence Number CYAL50441785. All elevations are in metres and relate to OSI Geoid Model (OSGM15) Mean Head. All Co-ordinates are in Irish Transverse Mercator Grid (ITM) as defined by OSI active local GPS station.

d. Information concerning the position of apparatus shown on this drawing is based on drawings supplied by the utility owners and/or the utility works contractor, whilst every care has been taken in the preparation of this drawing, positions should be taken as approximate and are intended for general guidance only and no representation is made by the NTA as to the accuracy, completeness, sufficiency or otherwise of this drawing and the position of the apparatus. The information contained herein does not purport to be comprehensive or final as the apparatus is subject to being altered and/or superseded. Recipients should not rely on this information. Any liabilities are hereby expressly disclaimed.

e. The information contained herein has been provided by the NTA but does not purport to be comprehensive or final. Recipients should not rely on the information. Neither the NTA nor any of its directors, officers, employees, agents, stakeholders or advisers make any representation or warranty as to, or accept any liability or responsibility in relation to, the accuracy, accuracy, reasonableness or completeness of the information provided as part of this document or any matter on which the information is based (including but not limited to loss or damage arising as a result of reliance by recipients on the information or any part of it). Any liabilities are hereby expressly disclaimed.



Rev	Date	Drn	Chk'd	App'd	Description
M01	06/03/2026	EC	RC	AP	ISSUED FOR PLANNING
M02	10/04/2026	CB	RC	AP	ISSUED FOR PLANNING
M03	24/04/2026	CB	RC	AP	ISSUED FOR PLANNING

**Client**  
 dlr NTA  
 Comhairle Contae na Cille Dubha Oideas Náisiúnta tampaíl  
 National Transport Authority

Date: 24/04/2026  
 Scale: 1:1000 @ A1, 1:2000 @ A3

Phase: STATUTORY PROCESS

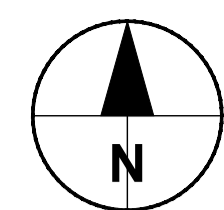
**Engineering Designer**  
 AECOM

Drawn: CB, Checked: RC, Approved: AP

**Programme Title**  
 NATIONAL MOBILITY HUBS PILOT

**Drawing Title**  
 DÚN LAOGHAIRE MOBILITY HUBS  
 SITE LOCATION PLAN  
 DÚN LAOGHAIRE-RATHDOWN COUNTY COUNCIL

Drawing File Name: 60686415-ACM-PDV\_SB-03-000-DR-CR-0013  
 Sheet Number: 13 of 47  
 Status: S1  
 Rev: M03



Baile na Manáich  
Monkstown

Cualanór

Area Under Construction

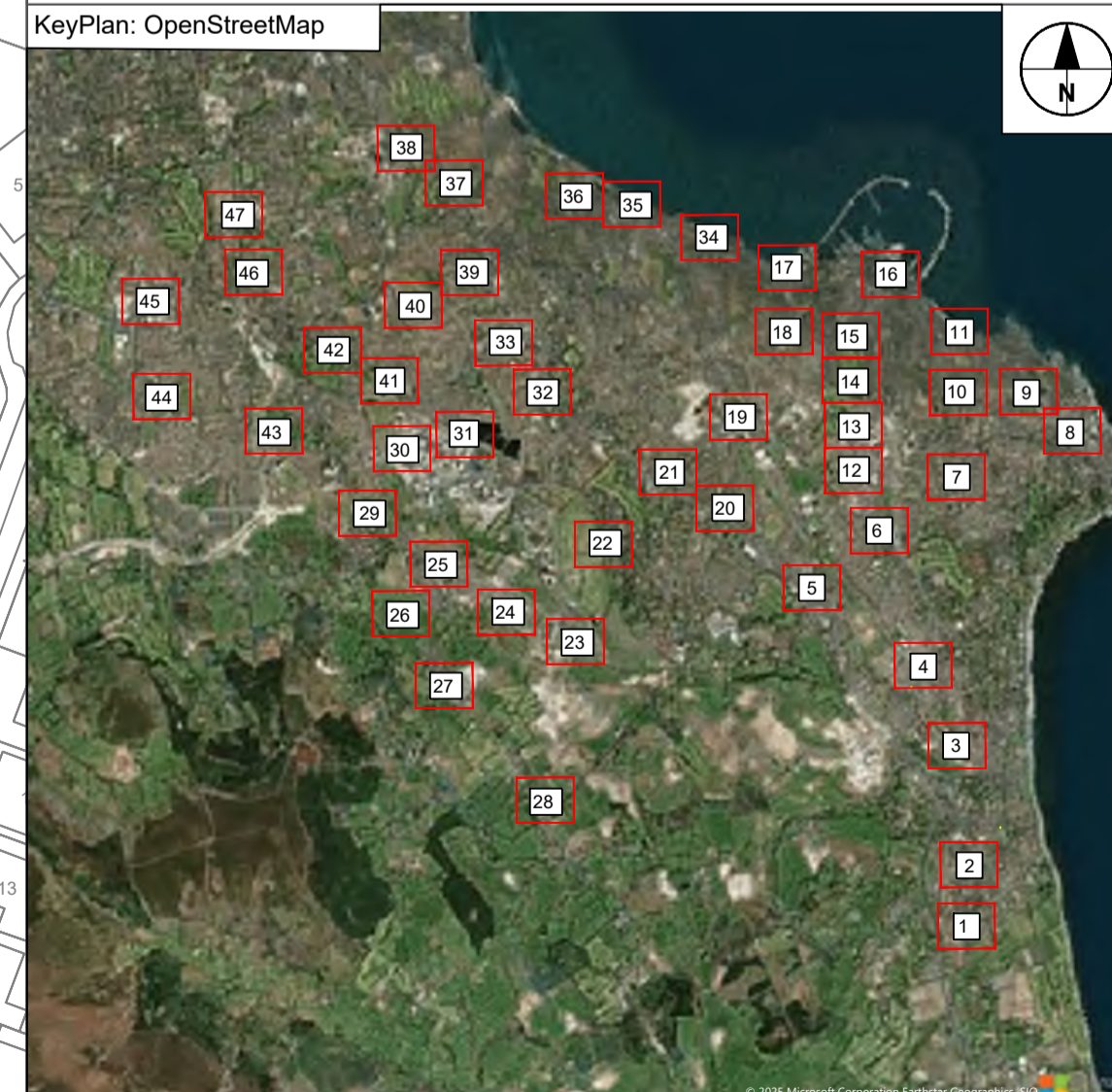
SITE No. 107

**NOTES:**

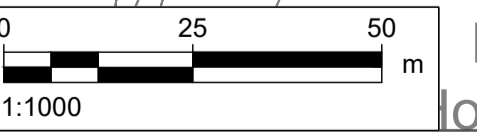
1. THIS DRAWING IS BASED OFF OS MAPPING INFORMATION AND INFORMATION GATHERED ON SITE. ALL DIMENSIONS AND PROPOSALS SHOULD BE CHECKED ON SITE BY THE CONTRACTOR PRIOR TO COMMENCEMENT OF WORKS.
2. NO TOPOGRAPHICAL SURVEY WAS CARRIED OUT PRIOR TO DESIGN.
3. NO UTILITY SURVEY HAS BEEN CARRIED OUT. IT WILL BE THE RESPONSIBILITY OF THE CONTRACTOR TO CARRY OUT APPROPRIATE SURVEYS TO DETERMINE THE EXTENT OF UTILITIES.
4. INDICATIVE ROAD MARKINGS ARE SHOWN BASED ON OS MAPPING INFORMATION AND AERIAL IMAGERY. ROAD MARKING LAYOUT TO BE CHECKED AND CONFIRMED ON SITE BY THE CONTRACTOR.

**LEGEND:**

 SITE EXTENTS



C:\Users\Baill\Documents\AECOM EU ACC\CI\_EUR1\_(UK)\_60686415-Mobility Hubs\Project Files\900-CAD-GIS\910 BIM-CAD\900 Program Wide\Drawings (CAD)\903\_DLR Key Plan\60686415-ACM-PDV\_SB-03-000-DR-CR-0014.dwg



0 25 50  
1:1000  
m

**Disclaimer**

a. © National Transport Authority (NTA) 2024. This drawing is confidential and the copyright in it is owned by NTA. This drawing must not be either loaned, copied or otherwise reproduced in whole or in part or used for any purpose without the prior permission of NTA.

b. This drawing is to be used for the design element identified in the title block. Other information shown is to be considered indicative only. The drawing is to be read in conjunction with all other relevant design drawings.


c. O.S. data used for plans are printed under © Talte Éireann - Surveying. All rights reserved. Licence Number CYAL50441785. All elevations are in metres and relate to OSI Geoid Model (OSGM15) Mean Head. All Co-ordinates are in Irish Transverse Mercator Grid (ITM) as defined by OSI active local GPS station.


d. Information concerning the position of apparatus shown on this drawing is based on drawings supplied by the utility owners and/or the utility works contractor, whilst every care has been taken in the preparation of this drawing, positions should be taken as approximate and are intended for general guidance only and no representation is made by the NTA as to the accuracy, completeness, sufficiency or otherwise of this drawing and the position of the apparatus. The information contained herein does not purport to be comprehensive or final as the apparatus is subject to being altered and/or superseded. Recipients should not rely on this information. Any liabilities are hereby expressly disclaimed.

e. The information contained herein has been provided by the NTA but does not purport to be comprehensive or final. Recipients should not rely on the information. Neither the NTA nor any of its directors, officers, employees, agents, stakeholders or advisers make any representation or warranty as to, or accept any liability or responsibility in relation to, the adequacy, accuracy, reasonableness or completeness of the information provided as part of this document or any matter on which the information is based (including but not limited to loss or damage arising as a result of reliance by recipients on the information or any part of it). Any liabilities are hereby expressly disclaimed.

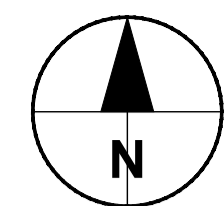


Rev	Date	Drn	Chk'd	App'd	Description
M01	06/03/2026	EC	RC	AP	ISSUED FOR PLANNING
M02	10/04/2026	CB	RC	AP	ISSUED FOR PLANNING
M03	24/04/2026	CB	RC	AP	ISSUED FOR PLANNING

Client  
  
 Date 24/04/2026 Scale 1:1000 @ A1 1:2000 @ A3  
 Phase STATUTORY PROCESS

Engineering Designer  
  
 Drawn CB Checked RC Approved AP

Programme Title  
**NATIONAL MOBILITY HUBS PILOT**  
 Drawing Title  
 DÚN LAOGHAIRE MOBILITY HUBS  
 SITE LOCATION PLAN  
 DÚN LAOGHAIRE-RATHDOWN COUNTY COUNCIL  
 Drawing File Name 60686415-ACM-PDV\_SB-03-000-DR-CR-0014  
 Sheet Number 14 of 47  
 Status S1  
 Rev M03



Monkstown  
Baile na  
Manach

SITE No. 114

SITE No. 113

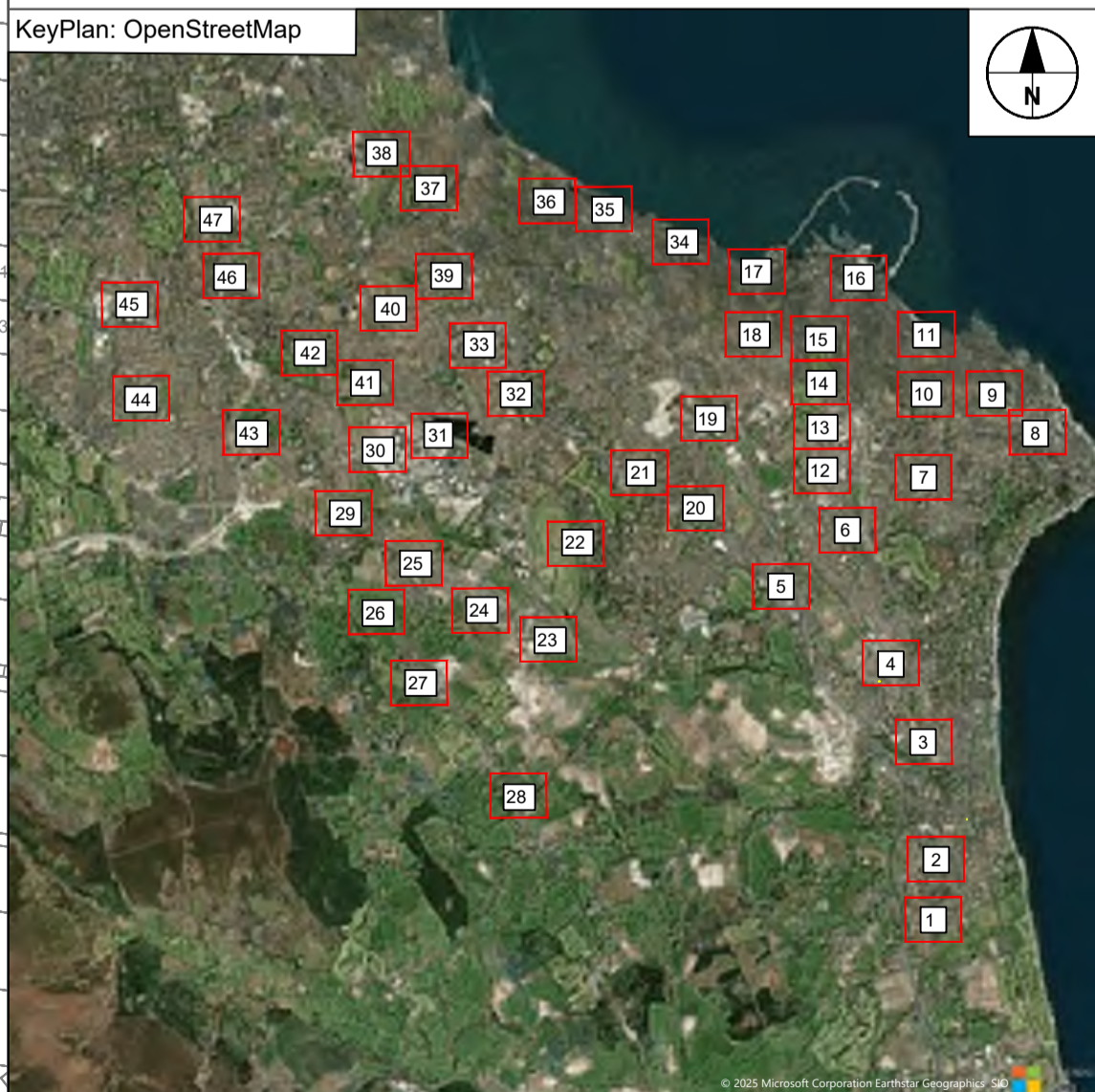
Baile na  
Manach  
Monkstown

**NOTES:**

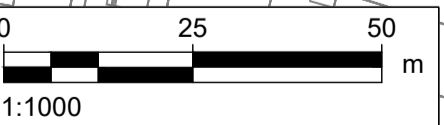
1. THIS DRAWING IS BASED OFF OS MAPPING INFORMATION AND INFORMATION GATHERED ON SITE. ALL DIMENSIONS AND PROPOSALS SHOULD BE CHECKED ON SITE BY THE CONTRACTOR PRIOR TO COMMENCEMENT OF WORKS.
2. NO TOPOGRAPHICAL SURVEY WAS CARRIED OUT PRIOR TO DESIGN.
3. NO UTILITY SURVEY HAS BEEN CARRIED OUT. IT WILL BE THE RESPONSIBILITY OF THE CONTRACTOR TO CARRY OUT APPROPRIATE SURVEYS TO DETERMINE THE EXTENT OF UTILITIES.
4. INDICATIVE ROAD MARKINGS ARE SHOWN BASED ON OS MAPPING INFORMATION AND AERIAL IMAGERY. ROAD MARKING LAYOUT TO BE CHECKED AND CONFIRMED ON SITE BY THE CONTRACTOR.

**LEGEND:**

— SITE EXTENTS



C:\Users\Baill\OneDrive\Documents\AECOM EU ACCCI\_EU\UK\60686415-Mobility Hubs\Project Files\900-CAD-GIS\910 BIM-CAD\900\_Program Wide\Drawings (CAD)\903\_DLR Key Plan\60686415-ACM-PDV\_SB-03-000-DR-CR-0015.dwg



**Disclaimer**

a. © National Transport Authority (NTA) 2024. This drawing is confidential and the copyright in it is owned by NTA. This drawing must not be either loaned, copied or otherwise reproduced in whole or in part or used for any purpose without the prior permission of NTA.

b. This drawing is to be used for the design element identified in the titleblock. Other information shown is to be considered indicative only. The drawing is to be read in conjunction with all other relevant design drawings.


c. O.S. data used for plans are printed under © Talte Éireann - Surveying. All rights reserved. Licence Number CYAL50441785. All elevations are in metres and relate to OSI Geoid Model (OSGM15) Mean Head. All Co-ordinates are in Irish Transverse Mercator Grid (ITM) as defined by OSI active local GPS station.


d. Information concerning the position of apparatus shown on this drawing is based on drawings supplied by the utility owners and/or the utility works contractor, whilst every care has been taken in the preparation of this drawing, positions should be taken as approximate and are intended for general guidance only and no representation is made by the NTA as to the accuracy, completeness, sufficiency or otherwise of this drawing and the position of the apparatus. The information contained herein does not purport to be comprehensive or final as the apparatus is subject to being altered and/or superseded. Recipients should not rely on this information. Any liabilities are hereby expressly disclaimed.

e. The information contained herein has been provided by the NTA but does not purport to be comprehensive or final. Recipients should not rely on the information. Neither the NTA nor any of its directors, officers, employees, agents, stakeholders or advisers make any representation or warranty as to, or accept any liability or responsibility in relation to, the accuracy, completeness, reasonableness or completeness of the information provided as part of this document or any matter on which the information is based (including but not limited to loss or damage arising as a result of reliance by recipients on the information or any part of it). Any liabilities are hereby expressly disclaimed.



Rev	Date	Drn	Chk'd	App'd	Description
M01	06/03/2026	EC	RC	AP	ISSUED FOR PLANNING
M02	10/04/2026	CB	RC	AP	ISSUED FOR PLANNING
M03	24/04/2026	CB	RC	AP	ISSUED FOR PLANNING

**Client**  
  
 Date: 24/04/2026  
 Scale: 1:1000 @ A1, 1:2000 @ A3  
 Phase: STATUTORY PROCESS

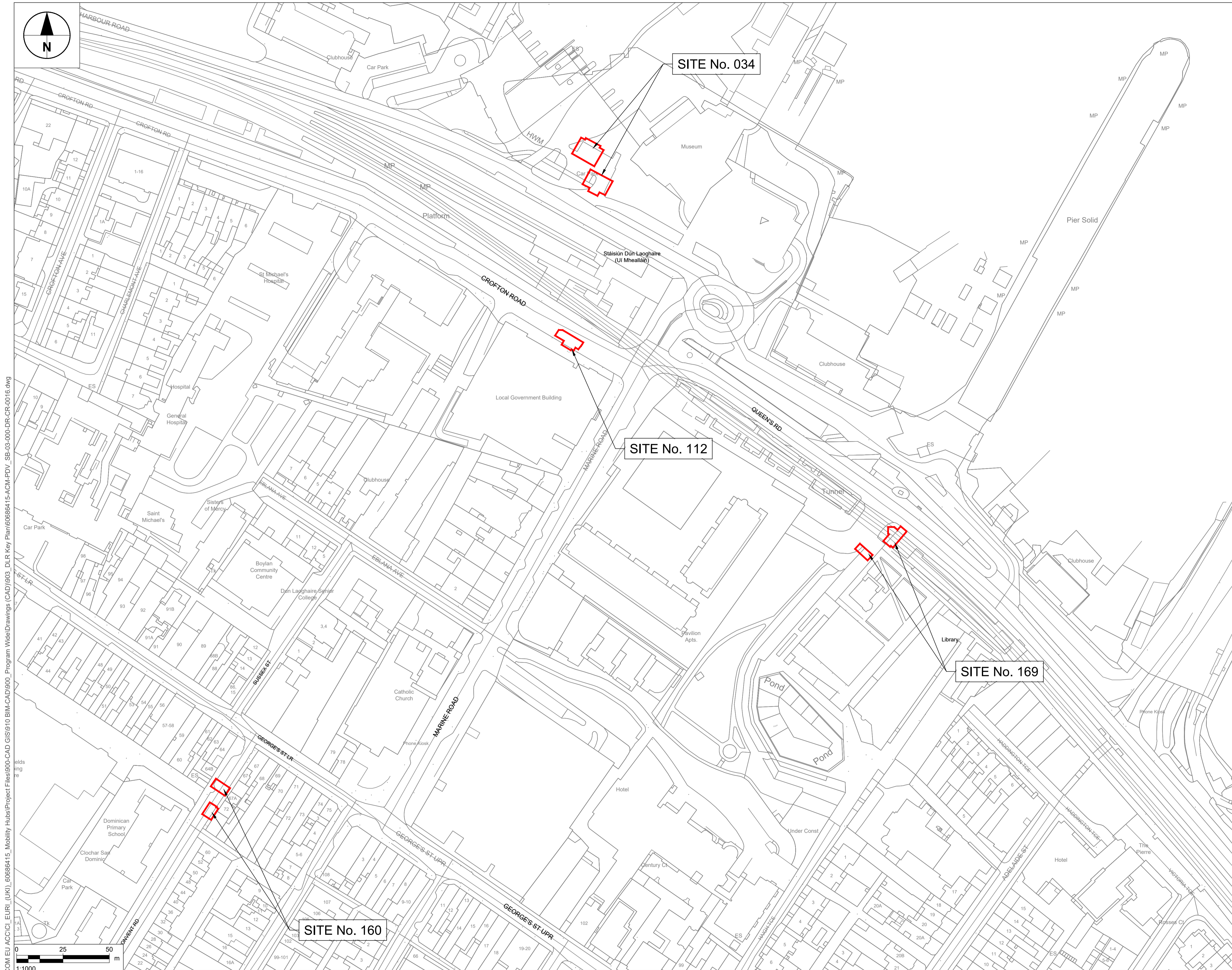
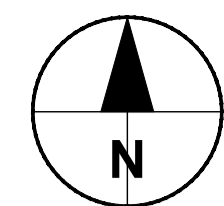
**Engineering Designer**  
  
 Drawn: CB, Checked: RC, Approved: AP

**Programme Title**  
 NATIONAL MOBILITY HUBS PILOT

**Drawing Title**  
 DÚN LAOGHAIRE MOBILITY HUBS  
 SITE LOCATION PLAN  
 DÚN LAOGHAIRE-RATHDOWN COUNTY COUNCIL

Drawing File Name	60686415-ACM-PDV_SB-03-000-DR-CR-0015	Sheet Number	15 of 47	Status	S1	Rev	M03
-------------------	---------------------------------------	--------------	----------	--------	----	-----	-----

DO NOT SCALE USE FIGURED DIMENSIONS ONLY

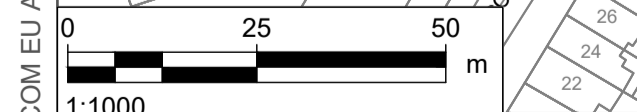
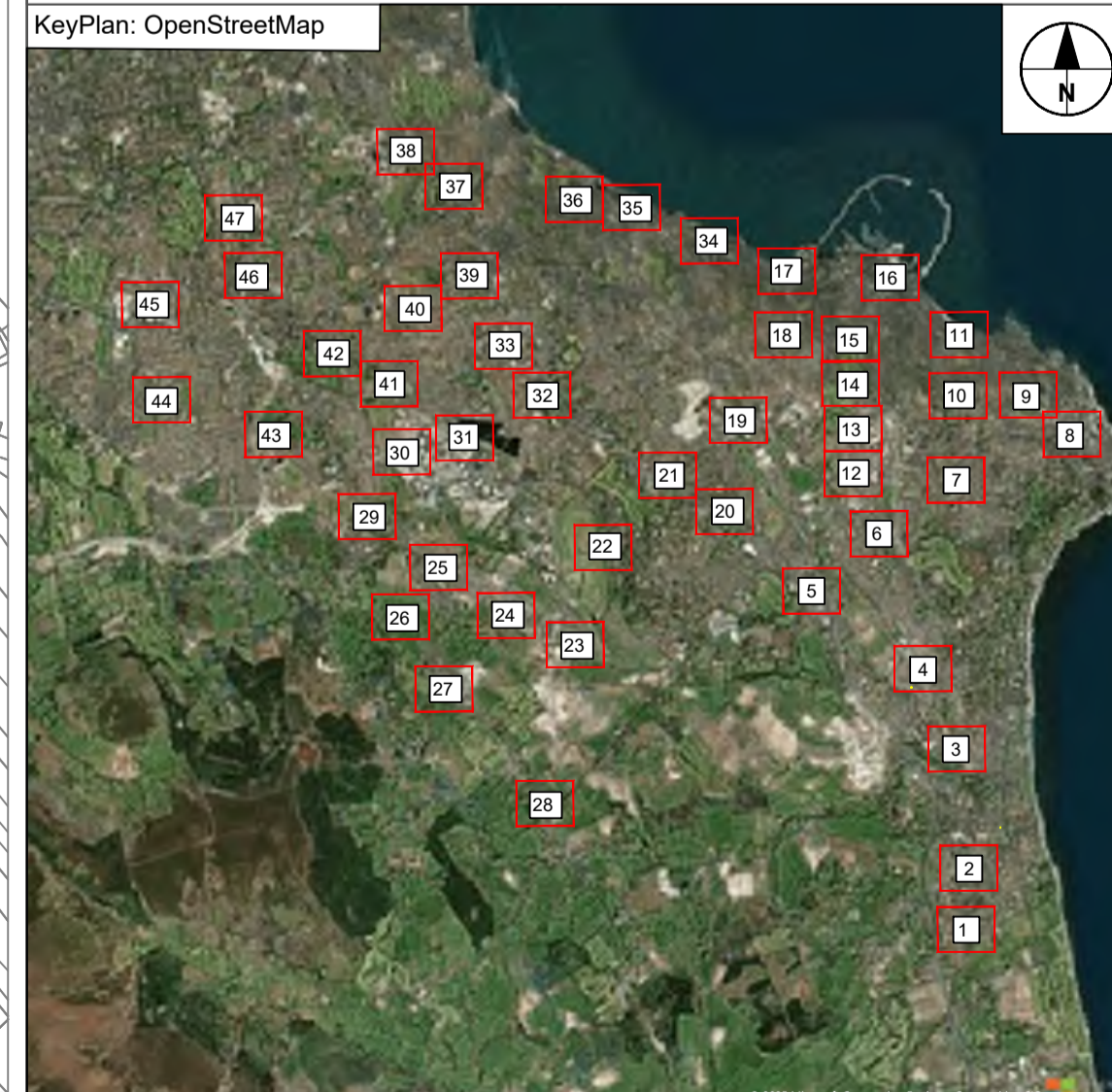


- NOTES:**
1. THIS DRAWING IS BASED OFF OS MAPPING INFORMATION AND INFORMATION GATHERED ON SITE. ALL DIMENSIONS AND PROPOSALS SHOULD BE CHECKED ON SITE BY THE CONTRACTOR PRIOR TO COMMENCEMENT OF WORKS.
  2. NO TOPOGRAPHICAL SURVEY WAS CARRIED OUT PRIOR TO DESIGN.
  3. NO UTILITY SURVEY HAS BEEN CARRIED OUT. IT WILL BE THE RESPONSIBILITY OF THE CONTRACTOR TO CARRY OUT APPROPRIATE SURVEYS TO DETERMINE THE EXTENT OF UTILITIES.
  4. INDICATIVE ROAD MARKINGS ARE SHOWN BASED ON OS MAPPING INFORMATION AND AERIAL IMAGERY. ROAD MARKING LAYOUT TO BE CHECKED AND CONFIRMED ON SITE BY THE CONTRACTOR.

**LEGEND:**

— SITE EXTENTS

C:\Users\Bail\Documents\AECOM EU ACC\CI\_EUR1\_UK1\_60686415\_Mobility Hubs\Project Files\900-CAD GIS\910 BIM-CAD\900\_Program Wide\Drawings (CAD)\903\_DLR Key Plan\60686415-ACM-PDV\_SB-03-000-DR-CR-0016.dwg



**Disclaimer**

a. © National Transport Authority (NTA) 2024. This drawing is confidential and the copyright in it is owned by NTA. This drawing must not be either loaned, copied or otherwise reproduced in whole or in part or used for any purpose without the prior permission of NTA.

b. This drawing is to be used for the design element identified in the title block. Other information shown is to be considered indicative only. The drawing is to be read in conjunction with all other relevant design drawings.

c. O.S. data used for plans are printed under © Talte Éireann - Surveying. All rights reserved. Licence Number CYAL50441785. All elevations are in metres and relate to OSi Geoid Model (OSGM15) Mean Head. All Co-ordinates are in Irish Transverse Mercator Grid (ITM) as defined by OSI active local GPS station.

d. Information concerning the position of apparatus shown on this drawing is based on drawings supplied by the utility owners and/or the utility works contractor, whilst every care has been taken in the preparation of this drawing, positions should be taken as approximate and are intended for general guidance only and no representation is made by the NTA as to the accuracy, completeness, sufficiency or otherwise of this drawing and the position of the apparatus. The information contained herein does not purport to be comprehensive or final as the apparatus is subject to being altered and/or superseded. Recipients should not rely on this information. Any liabilities are hereby expressly disclaimed.

e. The information contained herein has been provided by the NTA but does not purport to be comprehensive or final. Recipients should not rely on the information. Neither the NTA nor any of its directors, officers, employees, agents, stakeholders or advisers make any representation or warranty as to, or accept any liability or responsibility in relation to, the adequacy, accuracy, reasonableness or completeness of the information provided as part of this document or any matter on which the information is based (including but not limited to loss or damage arising as a result of reliance by recipients on the information or any part of it). Any liabilities are hereby expressly disclaimed.

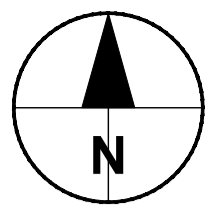


Rev	Date	Drn	Chk'd	App'd	Description
M01	06/03/2026	EC	RC	AP	ISSUED FOR PLANNING
M02	10/04/2026	CB	RC	AP	ISSUED FOR PLANNING
M03	24/04/2026	CB	RC	AP	ISSUED FOR PLANNING

Client <b>dlr NTA</b> Cmhaire Contae County Council Oideas Náisiúnta tampaíl National Transport Authority		Engineering Designer <b>AECOM</b>	
Date 24/04/2026	Scale 1:1000 @ A1 1:2000 @ A3	Drawn CB	Checked RC
Phase STATUTORY PROCESS	Approved AP		

Programme Title <b>NATIONAL MOBILITY HUBS PILOT</b>			
Drawing Title DÚN LAOGHAIRE MOBILITY HUBS SITE LOCATION PLAN DÚN LAOGHAIRE-RATHDOWN COUNTY COUNCIL			
Drawing File Name 60686415-ACM-PDV_SB-03-000-DR-CR-0016	Sheet Number 16 of 47	Status S1	Rev M03

DO NOT SCALE USE FIGURED DIMENSIONS ONLY

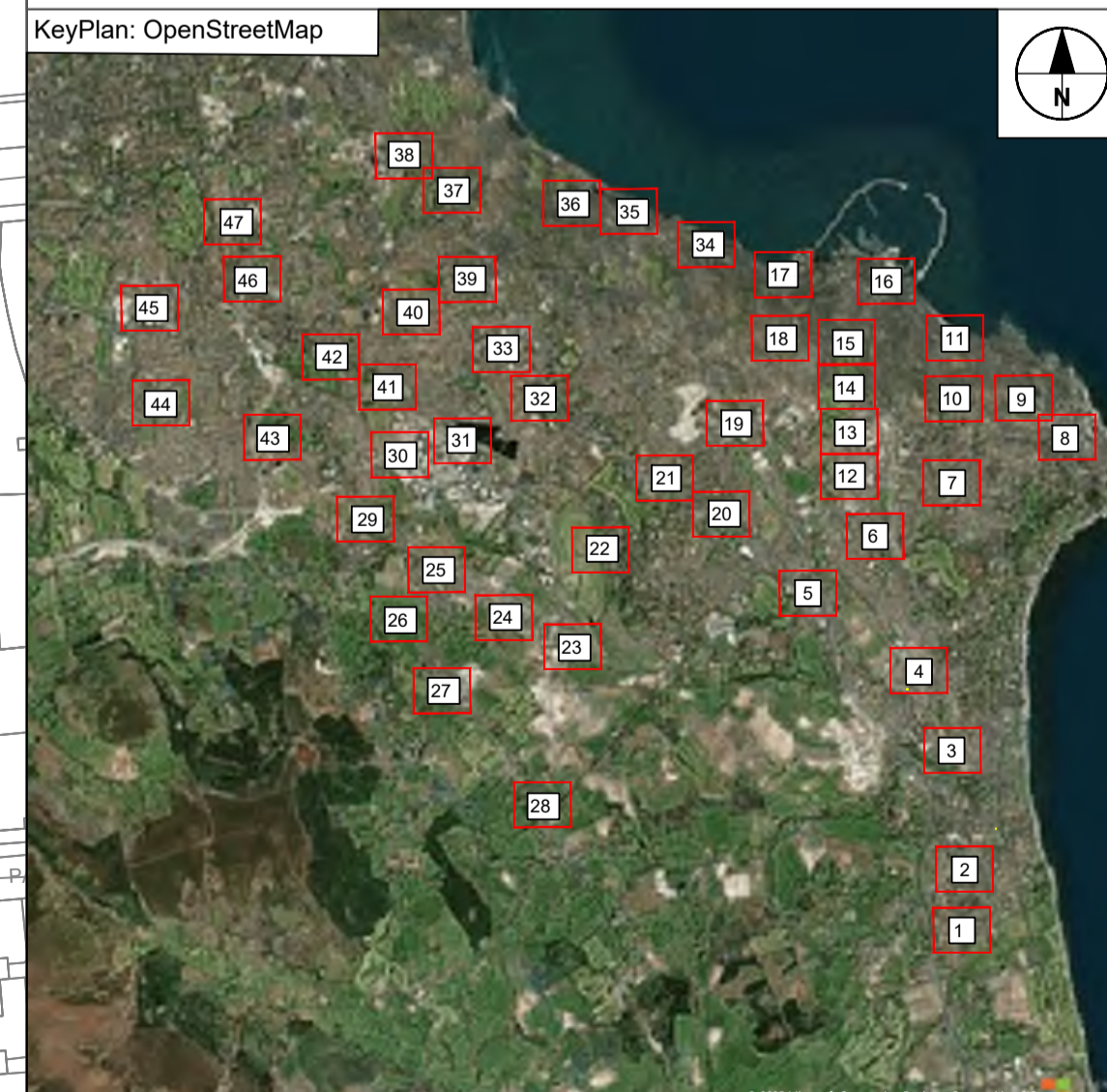
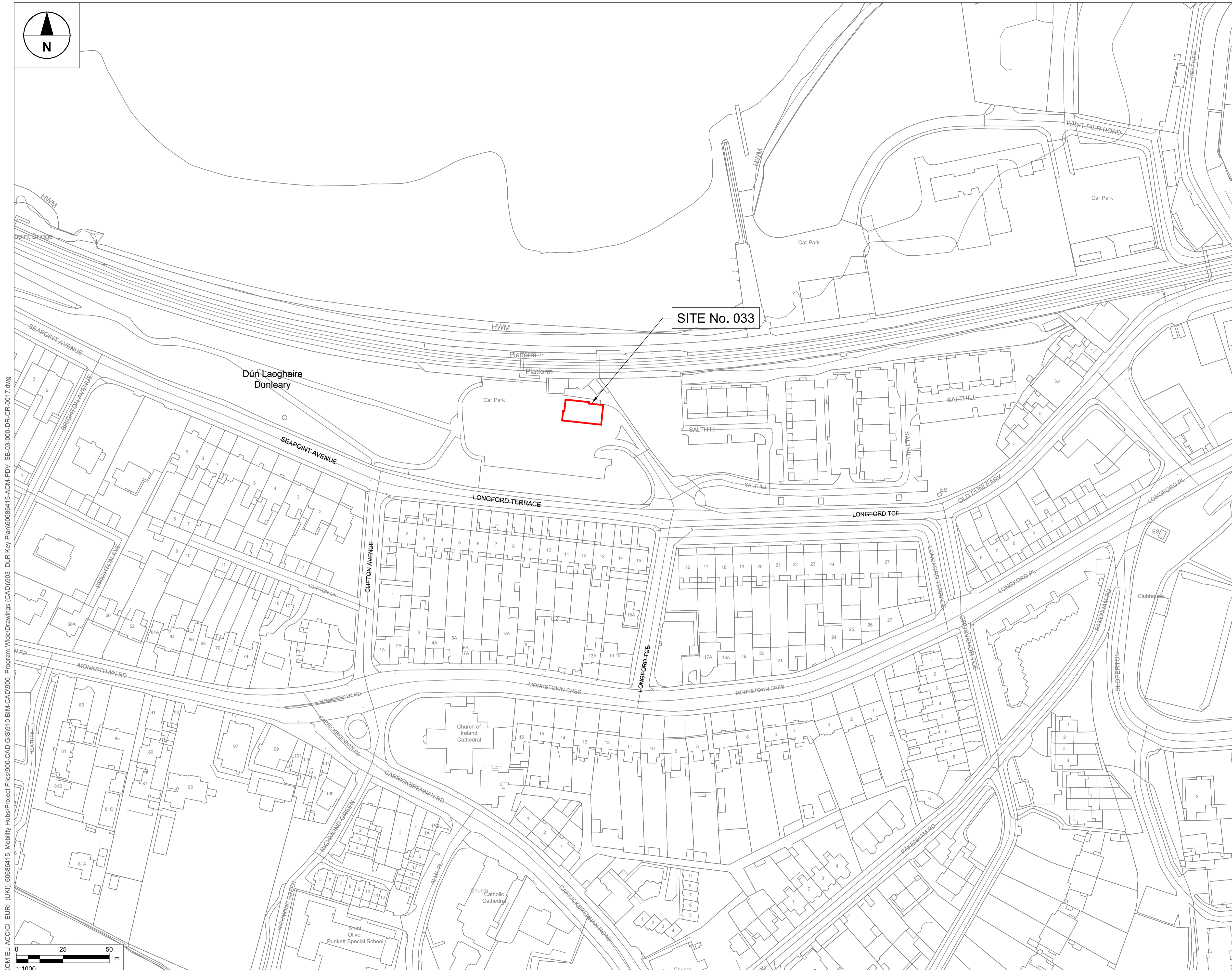


**NOTES:**

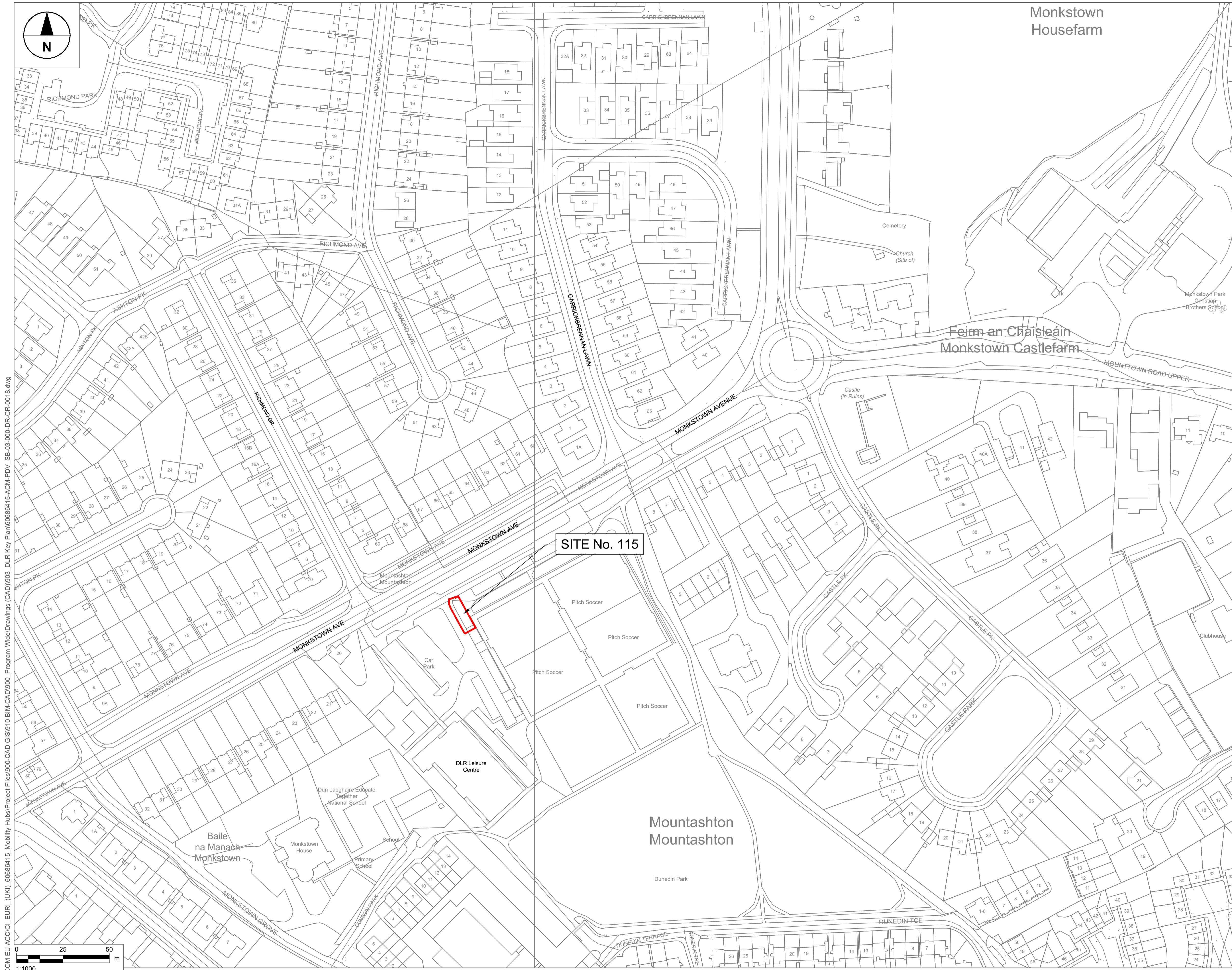
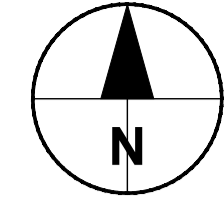
- 1. THIS DRAWING IS BASED OFF OS MAPPING INFORMATION AND INFORMATION GATHERED ON SITE. ALL DIMENSIONS AND PROPOSALS SHOULD BE CHECKED ON SITE BY THE CONTRACTOR PRIOR TO COMMENCEMENT OF WORKS.
- 2. NO TOPOGRAPHICAL SURVEY WAS CARRIED OUT PRIOR TO DESIGN.
- 3. NO UTILITY SURVEY HAS BEEN CARRIED OUT. IT WILL BE THE RESPONSIBILITY OF THE CONTRACTOR TO CARRY OUT APPROPRIATE SURVEYS TO DETERMINE THE EXTENT OF UTILITIES.
- 4. INDICATIVE ROAD MARKINGS ARE SHOWN BASED ON OS MAPPING INFORMATION AND AERIAL IMAGERY. ROAD MARKING LAYOUT TO BE CHECKED AND CONFIRMED ON SITE BY THE CONTRACTOR.

**LEGEND:**

— SITE EXTENTS



C:\Users\Baili\Documents\AECOM EU ACC\CI\_EUR1\_(UK)\_60686415-Mobility Hubs\Project Files\900-CAD GIS\910 BIM-CAD\900 Program Wide\Drawings (CAD)\903\_DLR Key Plan\60686415-ACM-PDV\_SB-03-000-DR-CR-0017.dwg  
 0 25 50 m  
 1:1000  
 Disclaimer  
 a. © National Transport Authority (NTA) 2024. This drawing is confidential and the copyright in it is owned by NTA. This drawing must not be either loaned, copied or otherwise reproduced in whole or in part or used for any purpose without the prior permission of NTA.  
 b. This drawing is to be used for the design element identified in the titlebox. Other information shown is to be considered indicative only. This drawing is to be read in conjunction with all other relevant design drawings.  
 c. O.S. data used for plans are printed under © Talte Éireann - Surveying. All rights reserved. Licence Number CYAL50441785. All elevations are in metres and relate to OSI Geoid Model (OSGM15) Mean Head. All Co-ordinates are in Irish Transverse Mercator Grid (ITM) as defined by OSI active local GPS station.  
 d. Information concerning the position of apparatus shown on this drawing is based on drawings supplied by the utility owners and/or the utility works contractor, whilst every care has been taken in the preparation of this drawing, positions should be taken as approximate and are intended for general guidance only and no representation is made by the NTA as to the accuracy, completeness, sufficiency or otherwise of this information provided as part of this document or any matter on which the information is based (including but not limited to loss or damage arising as a result of reliance by recipients on the information or any part of it). Any liabilities are hereby expressly disclaimed.  
 e. The information contained herein has been provided by the NTA but does not purport to be comprehensive or final. Recipients should not rely on the information. Neither the NTA nor any of its directors, officers, employees, agents, stakeholders or advisers make any representation or warranty as to, or accept any liability or responsibility in relation to, the adequacy, accuracy, reasonableness or completeness of the information provided as part of this document or any matter on which the information is based (including but not limited to loss or damage arising as a result of reliance by recipients on the information or any part of it). Any liabilities are hereby expressly disclaimed.  
 Project Ireland 2040 Building Ireland's Future  
 Client  
 dlr NTA  
 Comhairle Contae County Council Oideas Náisiúnta tampaíl National Transport Authority  
 Engineering Designer  
 AECOM  
 Programme Title  
 NATIONAL MOBILITY HUBS PILOT  
 Drawing Title  
 DÚN LAOGHAIRE MOBILITY HUBS  
 SITE LOCATION PLAN  
 DÚN LAOGHAIRE-RATHDOWN COUNTY COUNCIL  
 Date  
 24/04/2026  
 Scale  
 1:1000 @ A1  
 1:2000 @ A3  
 Drawn  
 CB  
 Checked  
 RC  
 Approved  
 AP  
 Phase  
 STATUTORY PROCESS  
 Drawing File Name  
 60686415-ACM-PDV\_SB-03-000-DR-CR-0017  
 Sheet Number  
 17 of 47  
 Status  
 S1  
 Rev  
 M03  
 DO NOT SCALE USE FIGURED DIMENSIONS ONLY

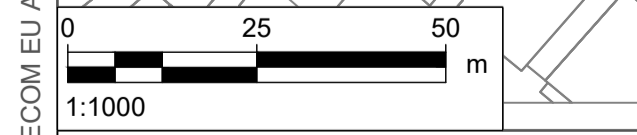
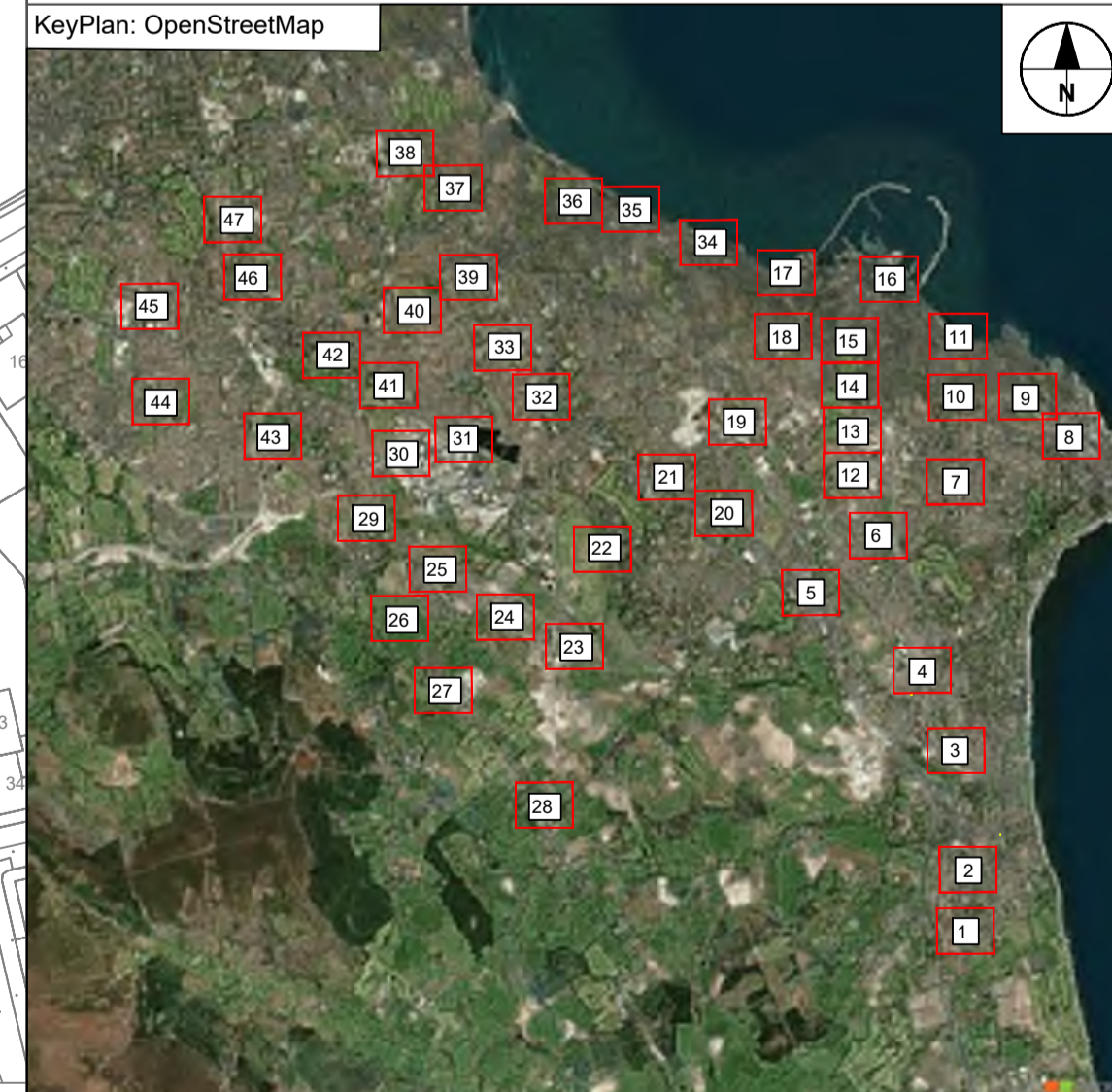


- NOTES:**
1. THIS DRAWING IS BASED OFF OS MAPPING INFORMATION AND INFORMATION GATHERED ON SITE. ALL DIMENSIONS AND PROPOSALS SHOULD BE CHECKED ON SITE BY THE CONTRACTOR PRIOR TO COMMENCEMENT OF WORKS.
  2. NO TOPOGRAPHICAL SURVEY WAS CARRIED OUT PRIOR TO DESIGN.
  3. NO UTILITY SURVEY HAS BEEN CARRIED OUT. IT WILL BE THE RESPONSIBILITY OF THE CONTRACTOR TO CARRY OUT APPROPRIATE SURVEYS TO DETERMINE THE EXTENT OF UTILITIES.
  4. INDICATIVE ROAD MARKINGS ARE SHOWN BASED ON OS MAPPING INFORMATION AND AERIAL IMAGERY. ROAD MARKING LAYOUT TO BE CHECKED AND CONFIRMED ON SITE BY THE CONTRACTOR.

**LEGEND:**

— SITE EXTENTS

C:\Users\Bail\OneDrive\Documents\AECOM EU ACC\CI (UK) 60686415-Mobility Hubs\Project Files\900-CAD GIS\910 BIM-CAD\900 Program Wide\Drawings (CAD)\903\_DLR Key Plan\60686415-ACM-PDV\_SB-03-000-DR-CR-0018.dwg



**Disclaimer**

a. © National Transport Authority (NTA) 2024. This drawing is confidential and the copyright in it is owned by NTA. This drawing must not be either loaned, copied or otherwise reproduced in whole or in part or used for any purpose without the prior permission of NTA.

b. This drawing is to be used for the design element identified in the titlebox. Other information shown is to be considered indicative only. The drawing is to be read in conjunction with all other relevant design drawings.

c. O.S. data used for plans are printed under © Talte Éireann - Surveying. All rights reserved. Licence Number CYAL50441785. All elevations are in metres and relate to OSI Geoid Model (OSGM15) Mean Head. All Co-ordinates are in Irish Transverse Mercator Grid (ITM) as defined by OSI active local GPS station.

d. Information concerning the position of apparatus shown on this drawing is based on drawings supplied by the utility owners and/or the utility works contractor, whilst every care has been taken in the preparation of this drawing, positions should be taken as approximate and are intended for general guidance only and no representation is made by the NTA as to the accuracy, completeness, sufficiency or otherwise of this drawing and the position of the apparatus. The information contained herein does not purport to be comprehensive or final as the apparatus is subject to being altered and/or superseded. Recipients should not rely on this information. Any liabilities are hereby expressly disclaimed.

e. The information contained herein has been provided by the NTA but does not purport to be comprehensive or final. Recipients should not rely on the information. Neither the NTA nor any of its directors, officers, employees, agents, stakeholders or advisers make any representation or warranty as to, or accept any liability or responsibility in relation to, the adequacy, accuracy, reasonableness or completeness of the information provided as part of this document or any matter on which the information is based (including but not limited to loss or damage arising as a result of reliance by recipients on the information or any part of it). Any liabilities are hereby expressly disclaimed.



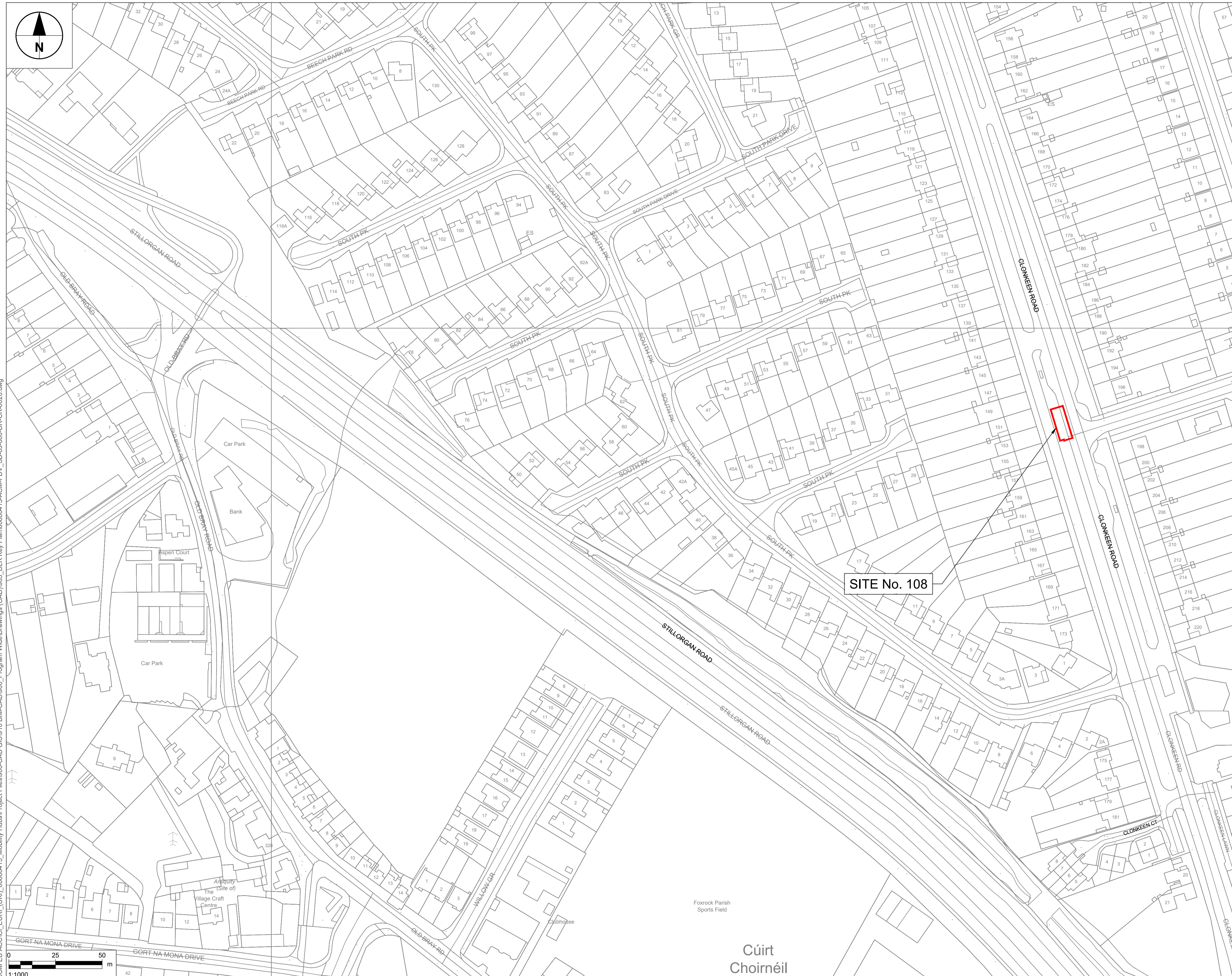
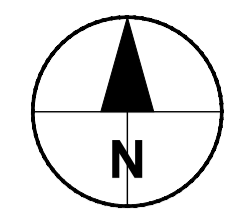
Rev	Date	Drn	Chk'd	App'd	Description
M01	06/03/2026	EC	RC	AP	ISSUED FOR PLANNING
M02	10/04/2026	CB	RC	AP	ISSUED FOR PLANNING
M03	24/04/2026	CB	RC	AP	ISSUED FOR PLANNING

Client <b>dlr NTA</b> Dublin Region Transport Authority		Engineering Designer <b>AECOM</b>	
Date 24/04/2026	Scale 1:1000 @ A1 1:2000 @ A3	Drawn CB	Checked RC
Phase STATUTORY PROCESS	Approved AP		

Programme Title <b>NATIONAL MOBILITY HUBS PILOT</b>			
Drawing Title DÚN LAOGHAIRE MOBILITY HUBS SITE LOCATION PLAN DÚN LAOGHAIRE-RATHDOWN COUNTY COUNCIL			
Drawing File Name 60686415-ACM-PDV_SB-03-000-DR-CR-0018	Sheet Number 18 of 47	Status S1	Rev M03

DO NOT SCALE USE FIGURED DIMENSIONS ONLY

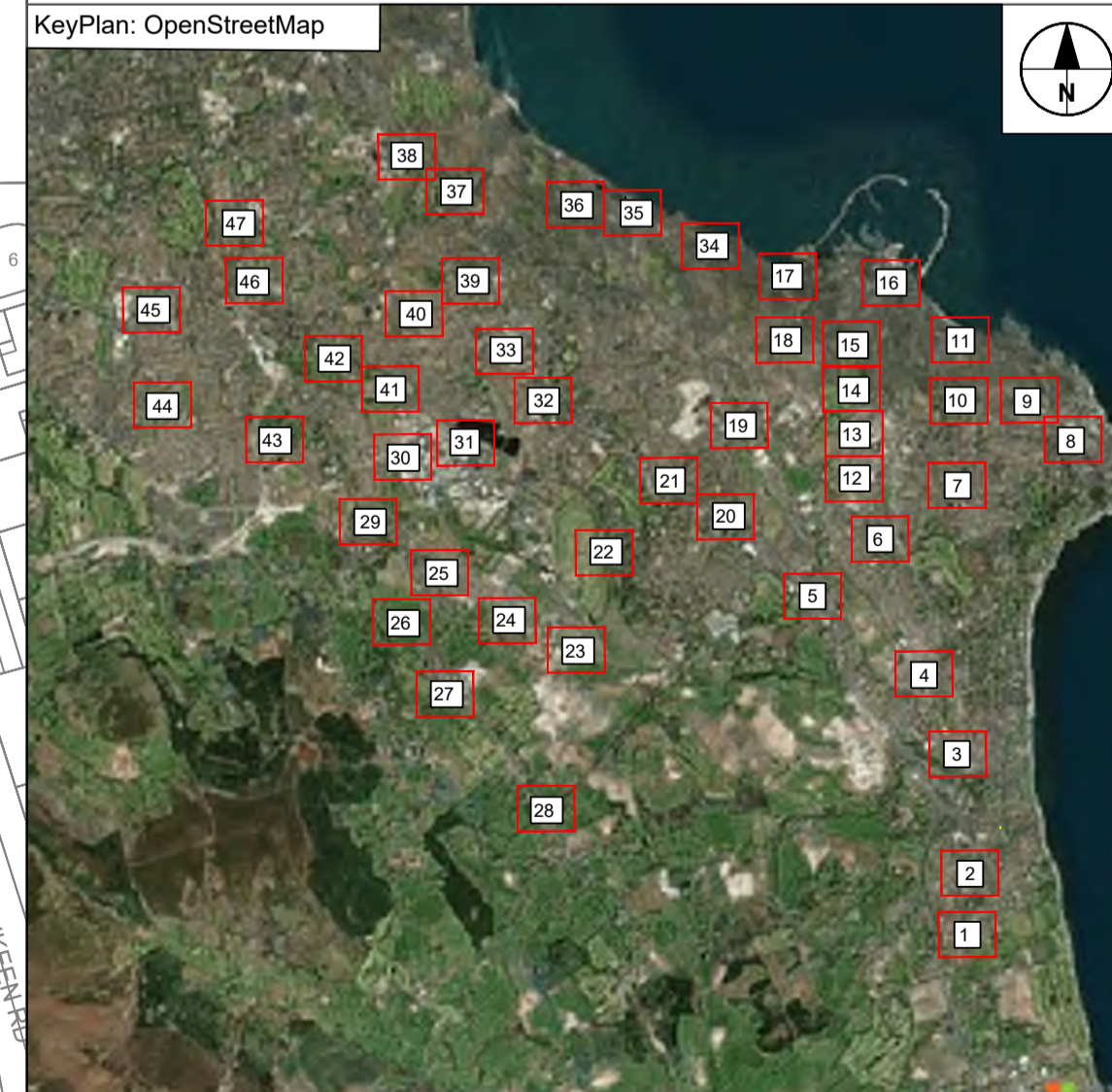





- NOTES:**
1. THIS DRAWING IS BASED OFF OS MAPPING INFORMATION AND INFORMATION GATHERED ON SITE. ALL DIMENSIONS AND PROPOSALS SHOULD BE CHECKED ON SITE BY THE CONTRACTOR PRIOR TO COMMENCEMENT OF WORKS.
  2. NO TOPOGRAPHICAL SURVEY WAS CARRIED OUT PRIOR TO DESIGN.
  3. NO UTILITY SURVEY HAS BEEN CARRIED OUT. IT WILL BE THE RESPONSIBILITY OF THE CONTRACTOR TO CARRY OUT APPROPRIATE SURVEYS TO DETERMINE THE EXTENT OF UTILITIES.
  4. INDICATIVE ROAD MARKINGS ARE SHOWN BASED ON OS MAPPING INFORMATION AND AERIAL IMAGERY. ROAD MARKING LAYOUT TO BE CHECKED AND CONFIRMED ON SITE BY THE CONTRACTOR.

**LEGEND:**

— SITE EXTENTS



C:\Users\Bail\Documents\AECOM EU ACC\CI\_EUR1\_UK1\_60686415\_Mobility Hubs\Project Files\900-CAD-GIS\910 BIM-CAD\900 Program Wide\Drawings (CAD)\903\_DLR Key Plan\60686415-ACM-PDV\_SB-03-000-DR-CR-0020.dwg



**Disclaimer**

a. © National Transport Authority (NTA) 2024. This drawing is confidential and the copyright in it is owned by NTA. This drawing must not be either loaned, copied or otherwise reproduced in whole or in part or used for any purpose without the prior permission of NTA.

b. This drawing is to be used for the design element identified in the titlebox. Other information shown is to be considered indicative only. The drawing is to be read in conjunction with all other relevant design drawings.

c. O.S. data used for plans are printed under © Talte Éireann - Surveying. All rights reserved. Licence Number CYAL50441785. All elevations are in metres and relate to OSI Geoid Model (OSGM15) Mean Head. All Co-ordinates are in Irish Transverse Mercator Grid (ITM) as defined by OSI active local GPS station.

d. Information concerning the position of apparatus shown on this drawing is based on drawings supplied by the utility owners and/or the utility works contractor, whilst every care has been taken in the preparation of this drawing, positions should be taken as approximate and are intended for general guidance only and no representation is made by the NTA as to the accuracy, completeness, sufficiency or otherwise of this drawing and the position of the apparatus. The information contained herein does not purport to be comprehensive or final as the apparatus is subject to being altered and/or superseded. Recipients should not rely on this information. Any liabilities are hereby expressly disclaimed.

e. The information contained herein has been provided by the NTA but does not purport to be comprehensive or final. Recipients should not rely on the information. Neither the NTA nor any of its directors, officers, employees, agents, stakeholders or advisers make any representation or warranty as to, or accept any liability or responsibility in relation to, the adequacy, accuracy, reasonableness or completeness of the information provided as part of this document or any matter on which the information is based (including but not limited to loss or damage arising as a result of reliance by recipients on the information or any part of it). Any liabilities are hereby expressly disclaimed.

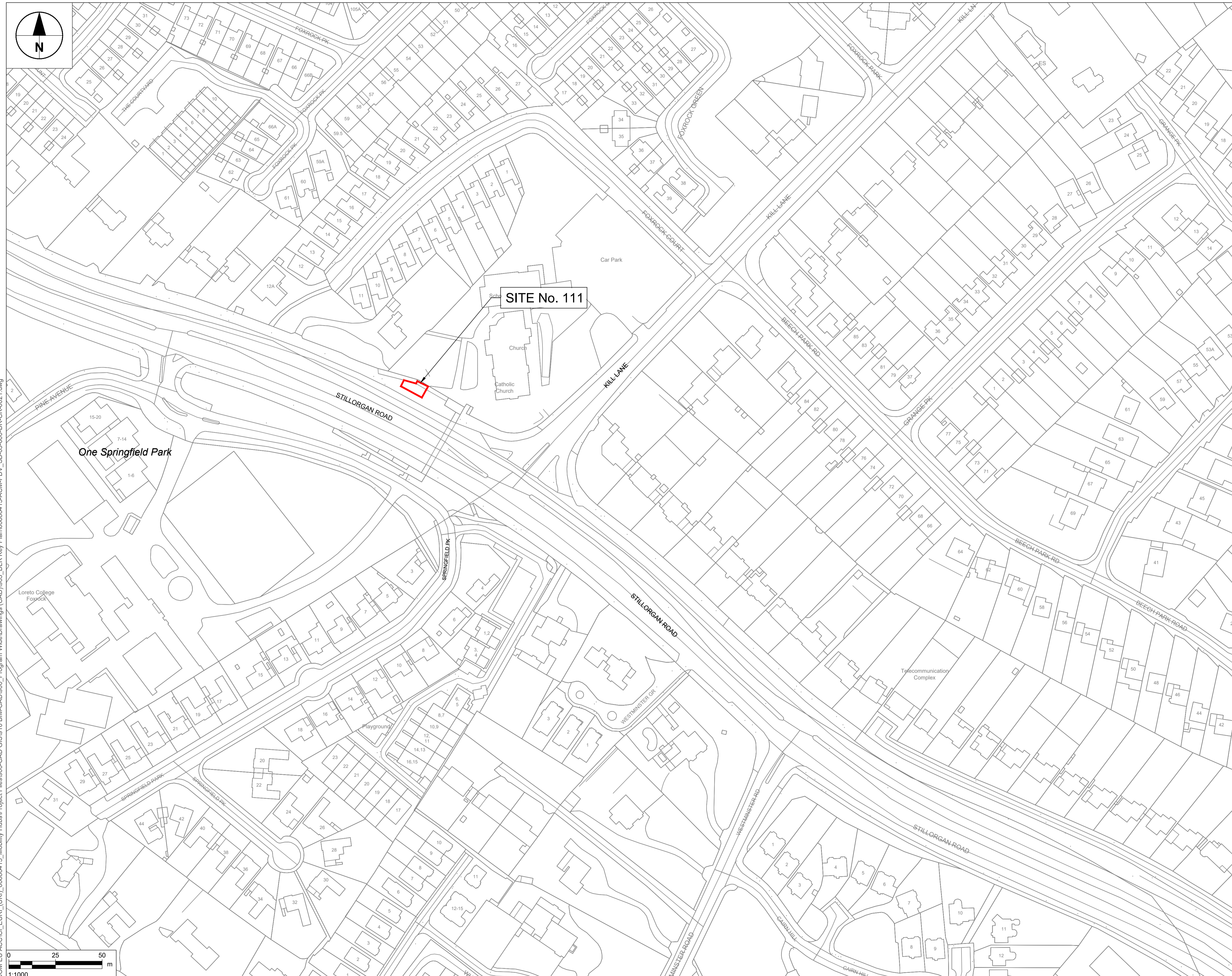
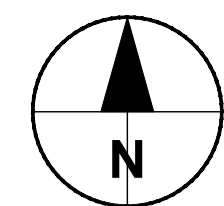


Rev	Date	Drn	Chk'd	App'd	Description
M01	06/03/2026	EC	RC	AP	ISSUED FOR PLANNING
M02	10/04/2026	CB	RC	AP	ISSUED FOR PLANNING
M03	24/04/2026	CB	RC	AP	ISSUED FOR PLANNING

Client		Engineering Designer	
Date	Scale	Drawn	Checked
24/04/2026	1:1000 @ A1 1:2000 @ A3	CB	RC
Phase	STATUTORY PROCESS		
Approved	AP		

Programme Title			
NATIONAL MOBILITY HUBS PILOT			
Drawing Title			
DÚN LAOGHAIRE MOBILITY HUBS SITE LOCATION PLAN DÚN LAOGHAIRE-RATHDOWN COUNTY COUNCIL			
Drawing File Name	Sheet Number	Status	Rev
60686415-ACM-PDV_SB-03-000-DR-CR-0020	20 of 47	S1	M03

DO NOT SCALE USE FIGURED DIMENSIONS ONLY

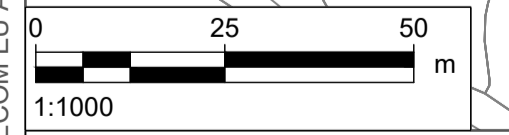
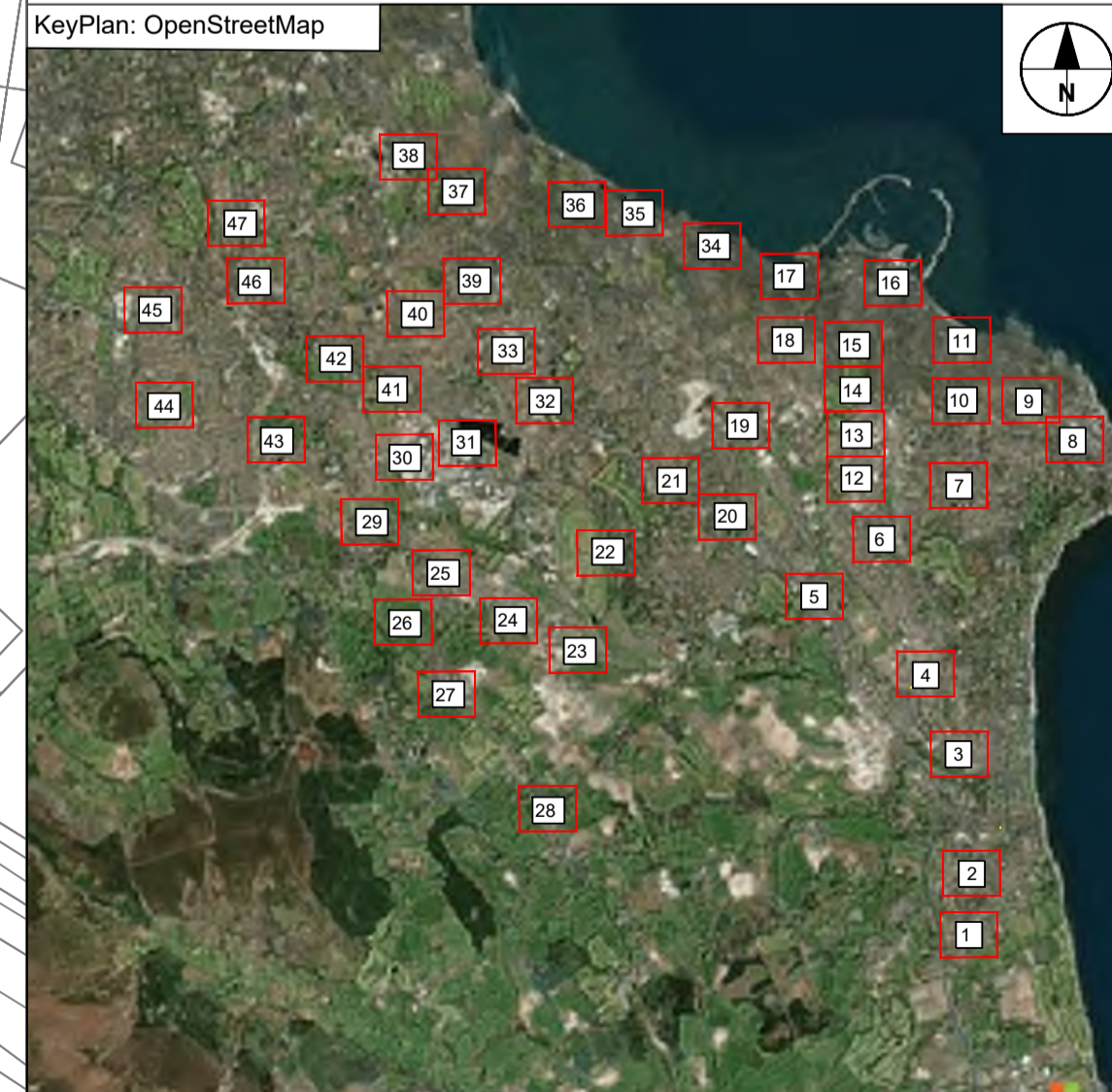


- NOTES:**
1. THIS DRAWING IS BASED OFF OS MAPPING INFORMATION AND INFORMATION GATHERED ON SITE. ALL DIMENSIONS AND PROPOSALS SHOULD BE CHECKED ON SITE BY THE CONTRACTOR PRIOR TO COMMENCEMENT OF WORKS.
  2. NO TOPOGRAPHICAL SURVEY WAS CARRIED OUT PRIOR TO DESIGN.
  3. NO UTILITY SURVEY HAS BEEN CARRIED OUT. IT WILL BE THE RESPONSIBILITY OF THE CONTRACTOR TO CARRY OUT APPROPRIATE SURVEYS TO DETERMINE THE EXTENT OF UTILITIES.
  4. INDICATIVE ROAD MARKINGS ARE SHOWN BASED ON OS MAPPING INFORMATION AND AERIAL IMAGERY. ROAD MARKING LAYOUT TO BE CHECKED AND CONFIRMED ON SITE BY THE CONTRACTOR.

**LEGEND:**

— SITE EXTENTS

C:\Users\Bail\OneDrive\Documents\AECOM EU ACC\CI\_EUR\UK\60686415-Mobility Hubs\Project Files\900-CAD GIS\910 BIM-CAD\900 Program Wide\Drawings (CAD)\903\_DLR Key Plan\60686415-ACM-PDV\_SB-03-000-DR-CR-0021.dwg



**Disclaimer**

a. © National Transport Authority (NTA) 2024. This drawing is confidential and the copyright in it is owned by NTA. This drawing must not be either loaned, copied or otherwise reproduced in whole or in part or used for any purpose without the prior permission of NTA.

b. This drawing is to be used for the design element identified in the titlebox. Other information shown is to be considered indicative only. The drawing is to be read in conjunction with all other relevant design drawings.

c. O.S. data used for plans are printed under © Talte Éireann - Surveying. All rights reserved. Licence Number CYAL50441785. All elevations are in metres and relate to OSI Geoid Model (OSGM15) Mean Head. All Co-ordinates are in Irish Transverse Mercator Grid (ITM) as defined by OSI active local GPS station.

d. Information concerning the position of apparatus shown on this drawing is based on drawings supplied by the utility owners and/or the utility works contractor, whilst every care has been taken in the preparation of this drawing, positions should be taken as approximate and are intended for general guidance only and no representation is made by the NTA as to the accuracy, completeness, sufficiency or otherwise of this drawing and the position of the apparatus. The information contained herein does not purport to be comprehensive or final as the apparatus is subject to being altered and/or superseded. Recipients should not rely on this information. Any liabilities are hereby expressly disclaimed.

e. The information contained herein has been provided by the NTA but does not purport to be comprehensive or final. Recipients should not rely on the information. Neither the NTA nor any of its directors, officers, employees, agents, stakeholders or advisers make any representation or warranty as to, or accept any liability or responsibility in relation to, the accuracy, accuracy, reasonableness or completeness of the information provided as part of this document or any matter on which the information is based (including but not limited to loss or damage arising as a result of reliance by recipients on the information or any part of it). Any liabilities are hereby expressly disclaimed.



Rev	Date	Drn	Chk'd	App'd	Description
M01	06/03/2026	EC	RC	AP	ISSUED FOR PLANNING
M02	10/04/2026	CB	RC	AP	ISSUED FOR PLANNING
M03	24/04/2026	CB	RC	AP	ISSUED FOR PLANNING

**Client**

**Date** 24/04/2026 **Scale** 1:1000 @ A1  
1:2000 @ A3

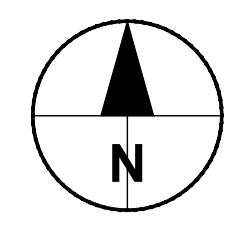
**Phase** STATUTORY PROCESS

**Engineering Designer**

**Drawn** CB **Checked** RC **Approved** AP

<b>Programme Title</b>			
<b>NATIONAL MOBILITY HUBS PILOT</b>			
<b>Drawing Title</b>			
DÚN LAOGHAIRE MOBILITY HUBS SITE LOCATION PLAN DÚN LAOGHAIRE-RATHDOWN COUNTY COUNCIL			
<b>Drawing File Name</b>	<b>Sheet Number</b>	<b>Status</b>	<b>Rev</b>
60686415-ACM-PDV_SB-03-000-DR-CR-0021	21 of 47	S1	M03

DO NOT SCALE USE FIGURED DIMENSIONS ONLY

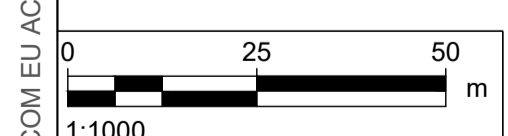
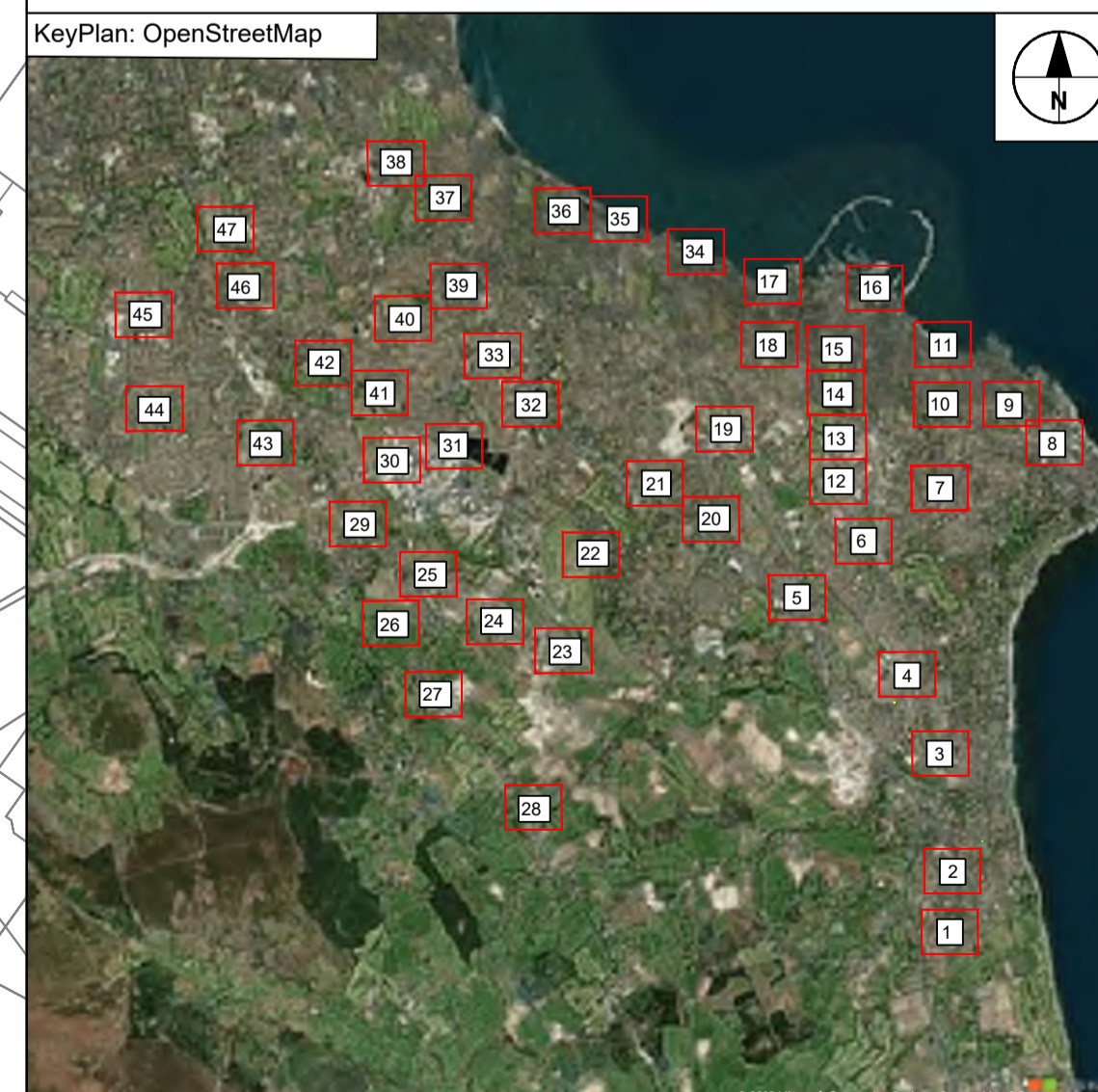


**NOTES:**

- 1. THIS DRAWING IS BASED OFF OS MAPPING INFORMATION AND INFORMATION GATHERED ON SITE. ALL DIMENSIONS AND PROPOSALS SHOULD BE CHECKED ON SITE BY THE CONTRACTOR PRIOR TO COMMENCEMENT OF WORKS.
- 2. NO TOPOGRAPHICAL SURVEY WAS CARRIED OUT PRIOR TO DESIGN.
- 3. NO UTILITY SURVEY HAS BEEN CARRIED OUT. IT WILL BE THE RESPONSIBILITY OF THE CONTRACTOR TO CARRY OUT APPROPRIATE SURVEYS TO DETERMINE THE EXTENT OF UTILITIES.
- 4. INDICATIVE ROAD MARKINGS ARE SHOWN BASED ON OS MAPPING INFORMATION AND AERIAL IMAGERY. ROAD MARKING LAYOUT TO BE CHECKED AND CONFIRMED ON SITE BY THE CONTRACTOR.

**LEGEND:**

— SITE EXTENTS



**Disclaimer**

a. © National Transport Authority (NTA) 2024. This drawing is confidential and the copyright in it is owned by NTA. This drawing must not be either loaned, copied or otherwise reproduced in whole or in part or used for any purpose without the prior permission of NTA.

b. This drawing is to be used for the design element identified in the titlebox. Other information shown is to be considered indicative only. The drawing is to be read in conjunction with all other relevant design drawings.

c. O.S. data used for plans are printed under © Talte Éireann - Surveying. All rights reserved. Licence Number CYAL50441785. All elevations are in metres and relate to OSI Geoid Model (OSGM15) Mean Head. All Co-ordinates are in Irish Transverse Mercator Grid (ITM) as defined by OSI active local GPS station.

d. Information concerning the position of apparatus shown on this drawing is based on drawings supplied by the utility owners and/or the utility works contractor, whilst every care has been taken in the preparation of this drawing, positions should be taken as approximate and are intended for general guidance only and no representation is made by the NTA as to the accuracy, completeness, sufficiency or otherwise of this drawing and the position of the apparatus. The information contained herein does not purport to be comprehensive or final as the apparatus is subject to being altered and/or superseded. Recipients should not rely on this information. Any liabilities are hereby expressly disclaimed.

e. The information contained herein has been provided by the NTA but does not purport to be comprehensive or final. Recipients should not rely on the information. Neither the NTA nor any of its directors, officers, employees, agents, stakeholders or advisers make any representation or warranty as to, or accept any liability or responsibility in relation to, the adequacy, accuracy, reasonableness or completeness of the information provided as part of this document or any matter on which the information is based (including but not limited to loss or damage arising as a result of reliance by recipients on the information or any part of it). Any liabilities are hereby expressly disclaimed.



Rev	Date	Drn	Chk'd	App'd	Description
M01	06/03/2026	EC	RC	AP	ISSUED FOR PLANNING
M02	10/04/2026	CB	RC	AP	ISSUED FOR PLANNING
M03	24/04/2026	CB	RC	AP	ISSUED FOR PLANNING

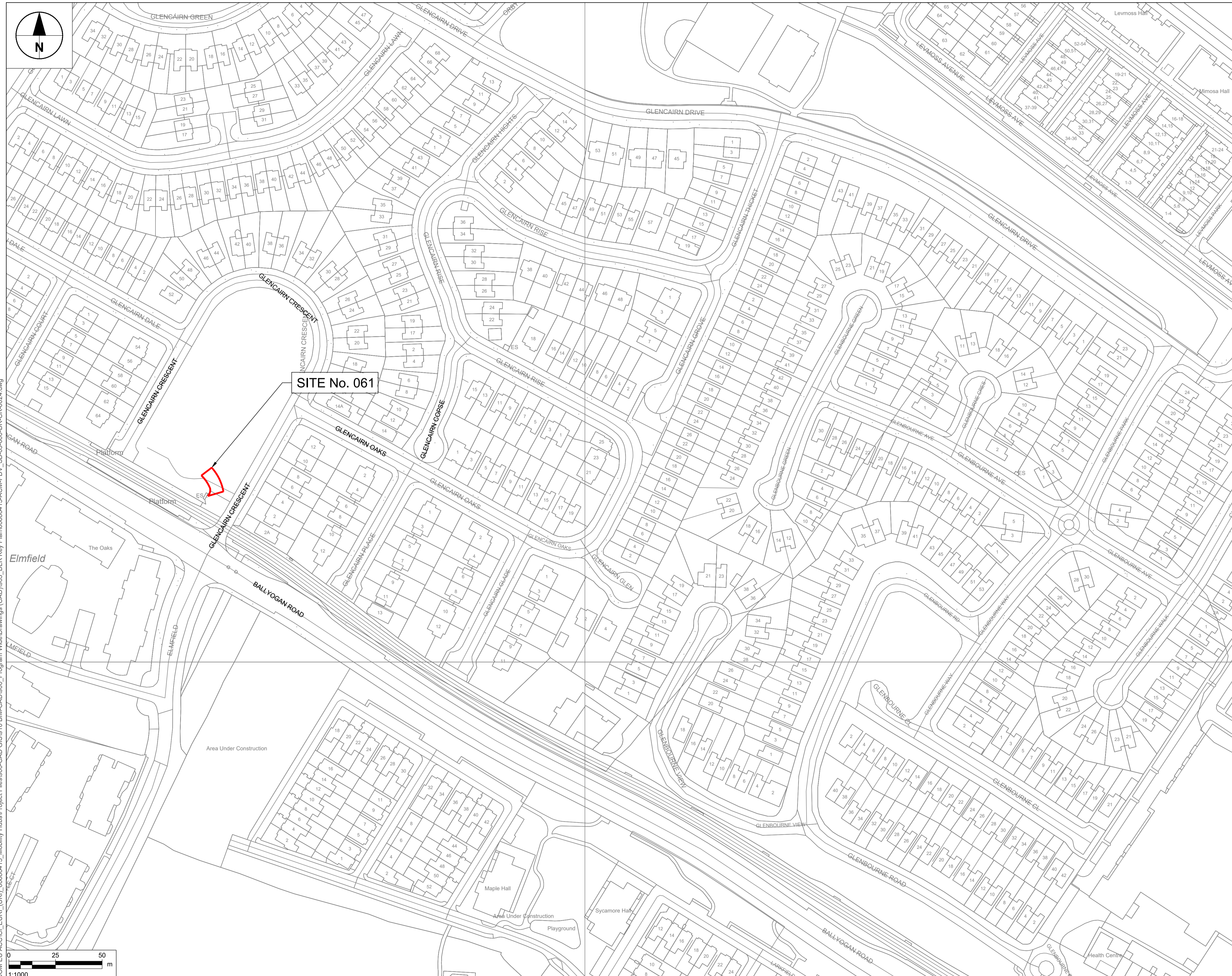
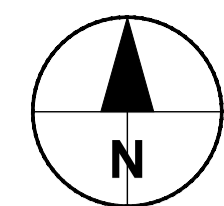
Client <b>dlr NTA</b> Comhairle Contae County Council Oideas Náisiúnta tampaíl National Transport Authority		Engineering Designer <b>AECOM</b>	
Date 24/04/2026	Scale 1:1000 @ A1 1:2000 @ A3	Drawn CB	Checked RC
Phase STATUTORY PROCESS		Approved AP	

Programme Title <b>NATIONAL MOBILITY HUBS PILOT</b>			
Drawing Title DÚN LAOGHAIRE MOBILITY HUBS SITE LOCATION PLAN DÚN LAOGHAIRE-RATHDOWN COUNTY COUNCIL			
Drawing File Name 60686415-ACM-PDV_SB-03-000-DR-CR-0022	Sheet Number 22 of 47	Status S1	Rev M03

DO NOT SCALE USE FIGURED DIMENSIONS ONLY

C:\Users\Baili\OneDrive\Work\60686415-ACM-PDV\_SB-03-000-DR-CR-0022.dwg



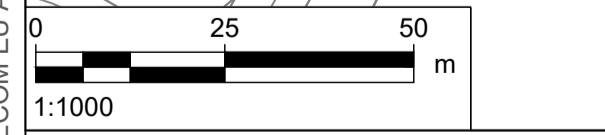
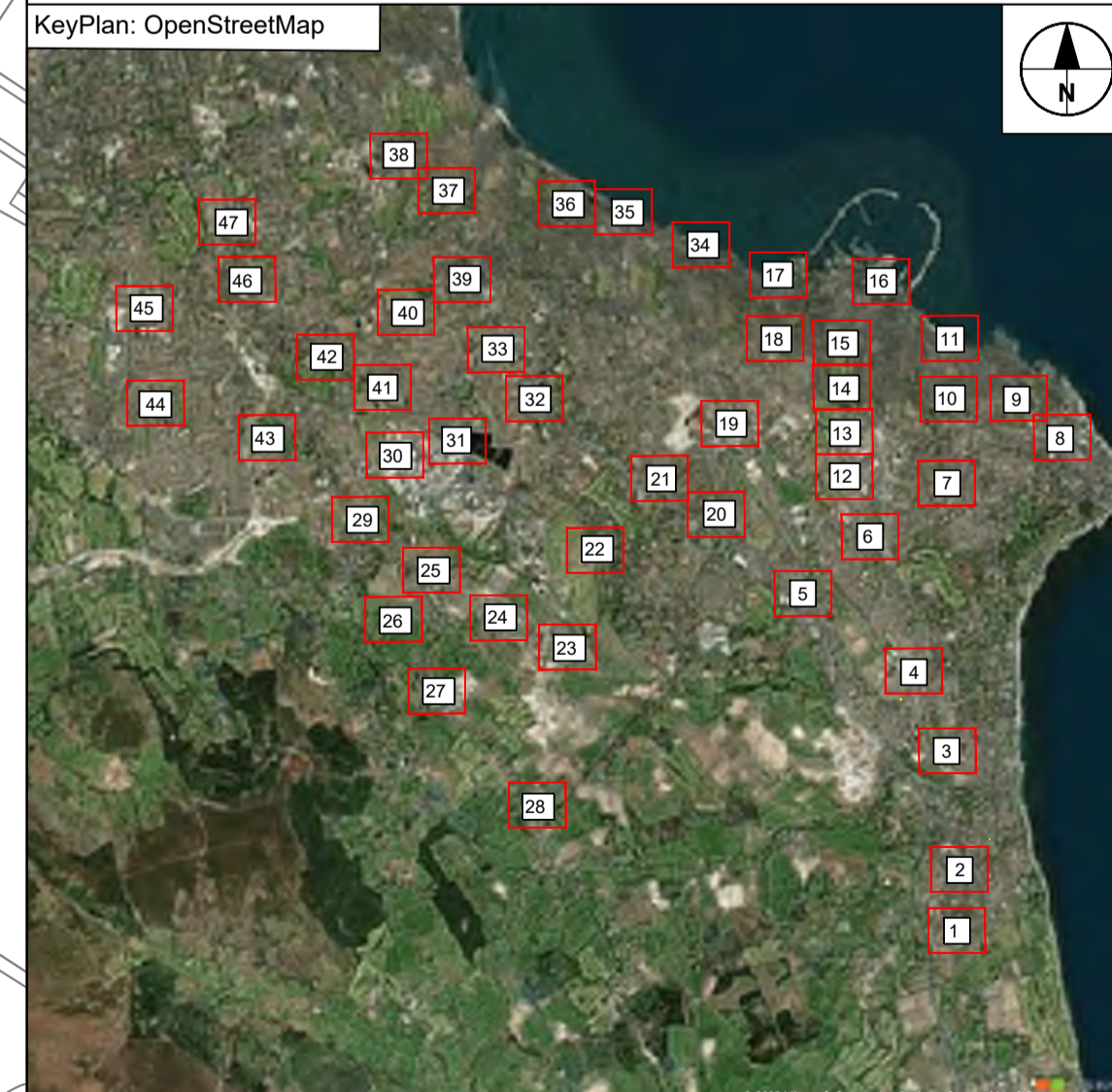


- NOTES:**
1. THIS DRAWING IS BASED OFF OS MAPPING INFORMATION AND INFORMATION GATHERED ON SITE. ALL DIMENSIONS AND PROPOSALS SHOULD BE CHECKED ON SITE BY THE CONTRACTOR PRIOR TO COMMENCEMENT OF WORKS.
  2. NO TOPOGRAPHICAL SURVEY WAS CARRIED OUT PRIOR TO DESIGN.
  3. NO UTILITY SURVEY HAS BEEN CARRIED OUT. IT WILL BE THE RESPONSIBILITY OF THE CONTRACTOR TO CARRY OUT APPROPRIATE SURVEYS TO DETERMINE THE EXTENT OF UTILITIES.
  4. INDICATIVE ROAD MARKINGS ARE SHOWN BASED ON OS MAPPING INFORMATION AND AERIAL IMAGERY. ROAD MARKING LAYOUT TO BE CHECKED AND CONFIRMED ON SITE BY THE CONTRACTOR.

**LEGEND:**

— SITE EXTENTS

C:\Users\Baild\CAD\CAD\AECOM EU ACC\CI\_EUR1\_UK1\_60686415\_Mobility Hubs\Project Files\900-CAD-GIS\910 BIM-CAD\900\_Program Wide\Drawings (CAD)\903\_DLR Key Plan\60686415-ACM-PDV\_SB-03-000-DR-CR-0024.dwg



**Disclaimer**

a. © National Transport Authority (NTA) 2024. This drawing is confidential and the copyright in it is owned by NTA. This drawing must not be either loaned, copied or otherwise reproduced in whole or in part or used for any purpose without the prior permission of NTA.

b. This drawing is to be used for the design element identified in the titleblock. Other information shown is to be considered indicative only. The drawing is to be read in conjunction with all other relevant design drawings.

c. O.S. data used for plans are printed under © Taitte Éireann - Surveying. All rights reserved. Licence Number CYAL50441785. All elevations are in metres and relate to OSi Geoid Model (OSGM15) Mean Head. All Co-ordinates are in Irish Transverse Mercator Grid (ITM) as defined by OSI active local GPS station.

d. Information concerning the position of apparatus shown on this drawing is based on drawings supplied by the utility owners and/or the utility works contractor, whilst every care has been taken in the preparation of this drawing, positions should be taken as approximate and are intended for general guidance only and no representation is made by the NTA as to the accuracy, completeness, sufficiency or otherwise of this drawing and the position of the apparatus. The information contained herein does not purport to be comprehensive or final as the apparatus is subject to being altered and/or superseded. Recipients should not rely on this information. Any liabilities are hereby expressly disclaimed.

e. The information contained herein has been provided by the NTA but does not purport to be comprehensive or final. Recipients should not rely on the information. Neither the NTA nor any of its directors, officers, employees, agents, stakeholders or advisers make any representation or warranty as to, or accept any liability or responsibility in relation to, the adequacy, accuracy, reasonableness or completeness of the information provided as part of this document or any matter on which the information is based (including but not limited to loss or damage arising as a result of reliance by recipients on the information or any part of it). Any liabilities are hereby expressly disclaimed.



Rev	Date	Drn	Chk'd	App'd	Description
M01	06/03/2026	EC	RC	AP	ISSUED FOR PLANNING
M02	10/04/2026	CB	RC	AP	ISSUED FOR PLANNING
M03	24/04/2026	CB	RC	AP	ISSUED FOR PLANNING

**Client**

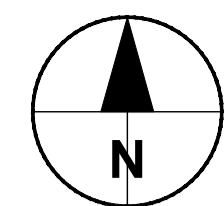
**Date** 24/04/2026 **Scale** 1:1000 @ A1  
 1:2000 @ A3

**Phase** STATUTORY PROCESS

**Engineering Designer**

**Drawn** CB **Checked** RC **Approved** AP

<b>Programme Title</b> NATIONAL MOBILITY HUBS PILOT			
<b>Drawing Title</b> DÚN LAOGHAIRE MOBILITY HUBS SITE LOCATION PLAN DÚN LAOGHAIRE-RATHDOWN COUNTY COUNCIL			
<b>Drawing File Name</b> 60686415-ACM-PDV_SB-03-000-DR-CR-0024	<b>Sheet Number</b> 24 of 47	<b>Status</b> S1	<b>Rev</b> M03

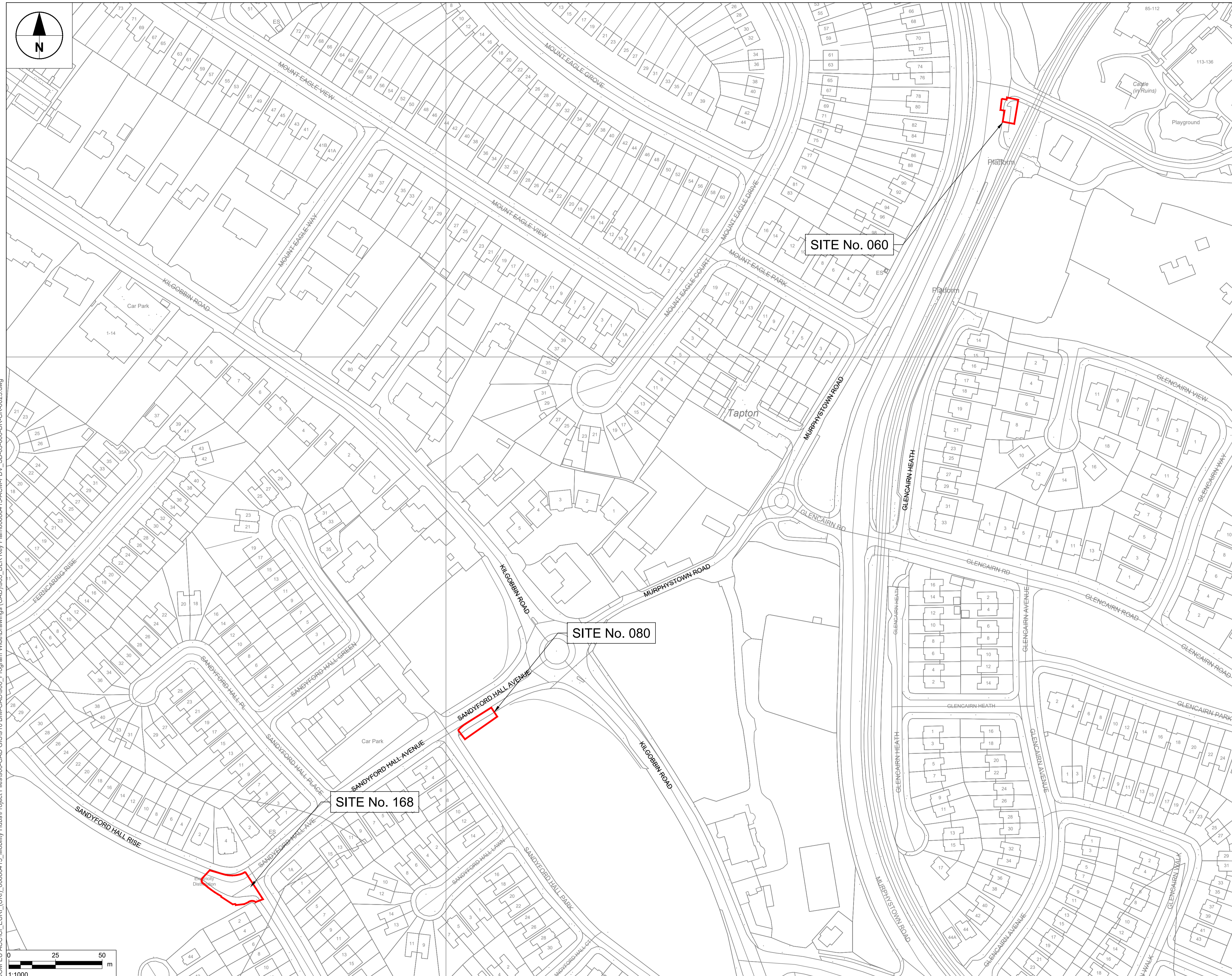


**NOTES:**

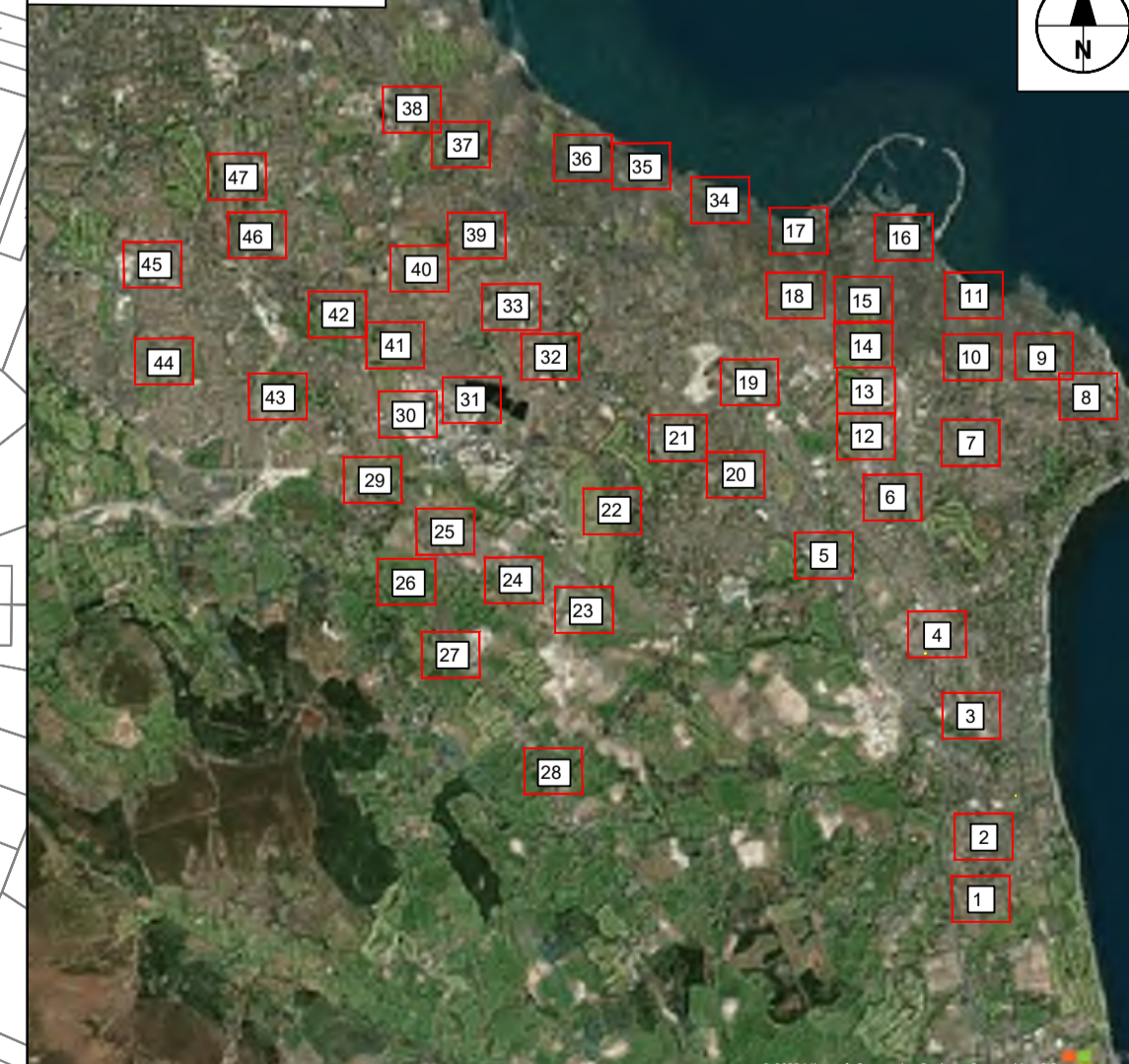
- 1. THIS DRAWING IS BASED OFF OS MAPPING INFORMATION AND INFORMATION GATHERED ON SITE. ALL DIMENSIONS AND PROPOSALS SHOULD BE CHECKED ON SITE BY THE CONTRACTOR PRIOR TO COMMENCEMENT OF WORKS.
- 2. NO TOPOGRAPHICAL SURVEY WAS CARRIED OUT PRIOR TO DESIGN.
- 3. NO UTILITY SURVEY HAS BEEN CARRIED OUT. IT WILL BE THE RESPONSIBILITY OF THE CONTRACTOR TO CARRY OUT APPROPRIATE SURVEYS TO DETERMINE THE EXTENT OF UTILITIES.
- 4. INDICATIVE ROAD MARKINGS ARE SHOWN BASED ON OS MAPPING INFORMATION AND AERIAL IMAGERY. ROAD MARKING LAYOUT TO BE CHECKED AND CONFIRMED ON SITE BY THE CONTRACTOR.

**LEGEND:**

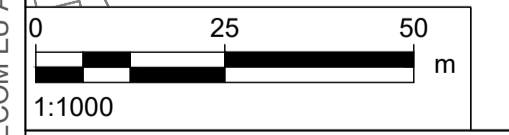
— SITE EXTENTS



KeyPlan: OpenStreetMap



C:\Users\Bail\OneDrive\AECOM EU ACC\CI\_EUR1\_(UK)\_60686415-Mobility Hubs\Project Files\900-CAD-GIS\910 BIM-CAD\900 Program Wide\Drawings (CAD)\903\_DLR Key Plan\60686415-ACM-PDV\_SB-03-000-DR-CR-0025.dwg



**Disclaimer**

a. © National Transport Authority (NTA) 2024. This drawing is confidential and the copyright in it is owned by NTA. This drawing must not be either loaned, copied or otherwise reproduced in whole or in part or used for any purpose without the prior permission of NTA.

b. This drawing is to be used for the design element identified in the title block. Other information shown is to be considered indicative only. The drawing is to be read in conjunction with all other relevant design drawings.

c. O.S. data used for plans are printed under © Talte Éireann - Surveying. All rights reserved. Licence Number CYAL50441785. All elevations are in metres and relate to OSI Geoid Model (OSGM15) Mean Head. All Co-ordinates are in Irish Transverse Mercator Grid (ITM) as defined by OSI active local GPS station.

d. Information concerning the position of apparatus shown on this drawing is based on drawings supplied by the utility owners and/or the utility works contractor, whilst every care has been taken in the preparation of this drawing, positions should be taken as approximate and are intended for general guidance only and no representation is made by the NTA as to the accuracy, completeness, sufficiency or otherwise of this drawing and the position of the apparatus. The information contained herein does not purport to be comprehensive or final as the apparatus is subject to being altered and/or superseded. Recipients should not rely on this information. Any liabilities are hereby expressly disclaimed.

e. The information contained herein has been provided by the NTA but does not purport to be comprehensive or final. Recipients should not rely on the information. Neither the NTA nor any of its directors, officers, employees, agents, stakeholders or advisers make any representation or warranty as to, or accept any liability or responsibility in relation to, the accuracy, accuracy, reasonableness or completeness of the information provided as part of this document or any matter on which the information is based (including but not limited to loss or damage arising as a result of reliance by recipients on the information or any part of it). Any liabilities are hereby expressly disclaimed.



Rev	Date	Drn	Chk'd	App'd	Description
M01	06/03/2026	EC	RC	AP	ISSUED FOR PLANNING
M02	10/04/2026	CB	RC	AP	ISSUED FOR PLANNING
M03	24/04/2026	CB	RC	AP	ISSUED FOR PLANNING

**Client**

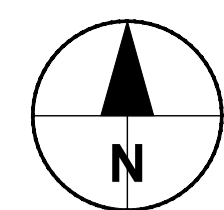
**Date** 24/04/2026 **Scale** 1:1000 @ A1  
1:2000 @ A3

**Phase** STATUTORY PROCESS

**Engineering Designer**

**Drawn** CB **Checked** RC **Approved** AP

<b>Programme Title</b>			
NATIONAL MOBILITY HUBS PILOT			
<b>Drawing Title</b>			
DÚN LAOGHAIRE MOBILITY HUBS SITE LOCATION PLAN DÚN LAOGHAIRE-RATHDOWN COUNTY COUNCIL			
<b>Drawing File Name</b>	<b>Sheet Number</b>	<b>Status</b>	<b>Rev</b>
60686415-ACM-PDV_SB-03-000-DR-CR-0025	25 of 47	S1	M03



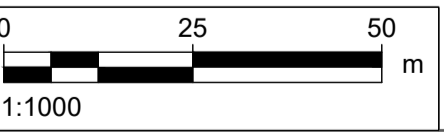
- NOTES:**
1. THIS DRAWING IS BASED OFF OS MAPPING INFORMATION AND INFORMATION GATHERED ON SITE. ALL DIMENSIONS AND PROPOSALS SHOULD BE CHECKED ON SITE BY THE CONTRACTOR PRIOR TO COMMENCEMENT OF WORKS.
  2. NO TOPOGRAPHICAL SURVEY WAS CARRIED OUT PRIOR TO DESIGN.
  3. NO UTILITY SURVEY HAS BEEN CARRIED OUT. IT WILL BE THE RESPONSIBILITY OF THE CONTRACTOR TO CARRY OUT APPROPRIATE SURVEYS TO DETERMINE THE EXTENT OF UTILITIES.
  4. INDICATIVE ROAD MARKINGS ARE SHOWN BASED ON OS MAPPING INFORMATION AND AERIAL IMAGERY. ROAD MARKING LAYOUT TO BE CHECKED AND CONFIRMED ON SITE BY THE CONTRACTOR.

**LEGEND:**

— SITE EXTENTS

C:\Users\Baill\OneDrive\AECOM\EU\ACCC\CI\_EUR\UK\60686415-ACM-PDV\_SB-03-000-DR-CR-0026.dwg

An Baile  
Nua Beag  
Newtown Little



**Disclaimer**

a. © National Transport Authority (NTA) 2024. This drawing is confidential and the copyright in it is owned by NTA. This drawing must not be either loaned, copied or otherwise reproduced in whole or in part or used for any purpose without the prior permission of NTA.

b. This drawing is to be used for the design element identified in the titleblock. Other information shown is to be considered indicative only. The drawing is to be read in conjunction with all other relevant design drawings.

c. O.S. data used for plans are printed under © Talte Eireann - Surveying. All rights reserved. Licence Number CYAL50441785. All elevations are in metres and relate to OSi Geoid Model (OSGM15) Mean Head. All Co-ordinates are in Irish Transverse Mercator Grid (ITM) as defined by OSI active local GPS station.

d. Information concerning the position of apparatus shown on this drawing is based on drawings supplied by the utility owners and/or the utility works contractor, whilst every care has been taken in the preparation of this drawing, positions should be taken as approximate and are intended for general guidance only and no representation is made by the NTA as to the accuracy, completeness, sufficiency or other details of this drawing and the position of the apparatus. The information contained herein does not purport to be comprehensive or final as the apparatus is subject to being altered and/or superseded. Recipients should not rely on this information. Any liabilities are hereby expressly disclaimed.

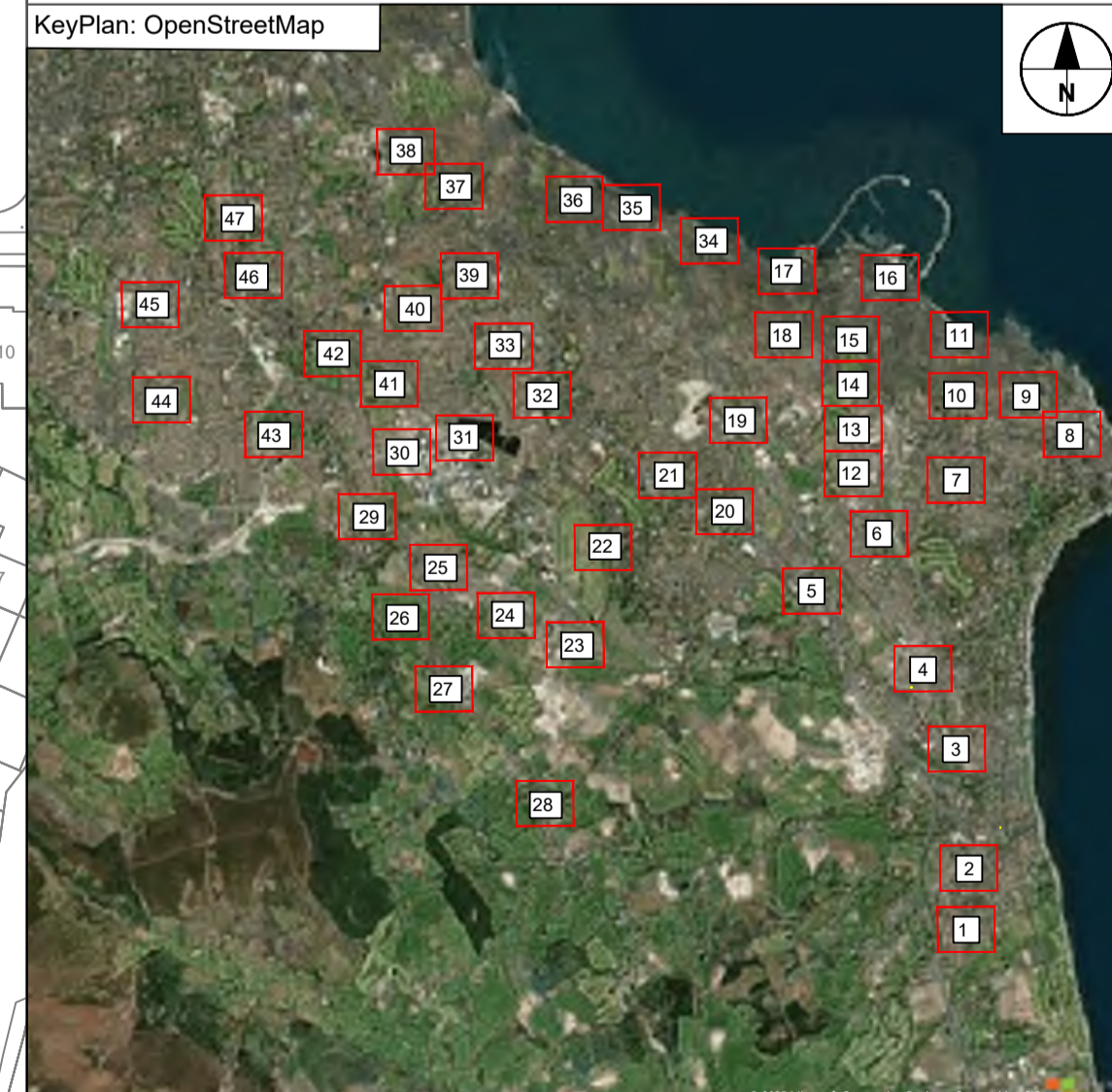
e. The information contained herein has been provided by the NTA but does not purport to be comprehensive or final. Recipients should not rely on the information. Neither the NTA nor any of its directors, officers, employees, agents, stakeholders or advisers make any representation or warranty as to, or accept any liability or responsibility in relation to, the adequacy, accuracy, reasonableness or completeness of the information provided as part of this document or any matter on which the information is based (including but not limited to loss or damage arising as a result of reliance by recipients on the information or any part of it). Any liabilities are hereby expressly disclaimed.



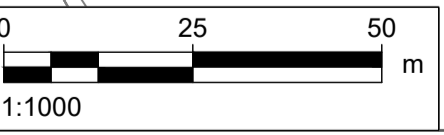
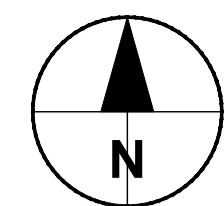
Rev	Date	Drn	Chk'd	App'd	Description
M01	06/03/2026	EC	RC	AP	ISSUED FOR PLANNING
M02	10/04/2026	CB	RC	AP	ISSUED FOR PLANNING
M03	24/04/2026	CB	RC	AP	ISSUED FOR PLANNING

Client <b>dlr NTA</b> Dublin Region National Transport Authority		Engineering Designer <b>AECOM</b>	
Date 24/04/2026	Scale 1:1000 @ A1 1:2000 @ A3	Drawn CB	Checked RC
Phase STATUTORY PROCESS	Approved AP		

Programme Title <b>NATIONAL MOBILITY HUBS PILOT</b>			
Drawing Title DÚN LAOGHAIRE MOBILITY HUBS SITE LOCATION PLAN DÚN LAOGHAIRE-RATHDOWN COUNTY COUNCIL			
Drawing File Name 60686415-ACM-PDV_SB-03-000-DR-CR-0026	Sheet Number 26 of 47	Status S1	Rev M03



DO NOT SCALE USE FIGURED DIMENSIONS ONLY



**Disclaimer**

a. © National Transport Authority (NTA) 2024. This drawing is confidential and the copyright in it is owned by NTA. This drawing must not be either loaned, copied or otherwise reproduced in whole or in part or used for any purpose without the prior permission of NTA.

b. This drawing is to be used for the design element identified in the titlebox. Other information shown is to be considered indicative only. The drawing is to be read in conjunction with all other relevant design drawings.


c. O.S. data used for plans are printed under © Talte Éireann - Surveying. All rights reserved. Licence Number CYAL50441785. All elevations are in metres and relate to OSI Geoid Model (OSGM15) Mean Head. All Co-ordinates are in Irish Transverse Mercator Grid (ITM) as defined by OSI active local GPS station.

d. Information concerning the position of apparatus shown on this drawing is based on drawings supplied by the utility owners and/or the utility works contractor, whilst every care has been taken in the preparation of this drawing, positions should be taken as approximate and are intended for general guidance only and no representation is made by the NTA as to the accuracy, completeness, sufficiency or otherness of this drawing and the position of the apparatus. The information contained herein does not purport to be comprehensive or final as the apparatus is subject to being altered and/or superseded. Recipients should not rely on this information. Any liabilities are hereby expressly disclaimed.

e. The information contained herein has been provided by the NTA but does not purport to be comprehensive or final. Recipients should not rely on the information. Neither the NTA nor any of its directors, officers, employees, agents, stakeholders or advisers make any representation or warranty as to, or accept any liability or responsibility in relation to, the adequacy, accuracy, reasonableness or completeness of the information provided as part of this document or any matter on which the information is based (including but not limited to loss or damage arising as a result of reliance by recipients on the information or any part of it). Any liabilities are hereby expressly disclaimed.



Rev	Date	Drn	Chk'd	App'd	Description
M01	06/03/2026	EC	RC	AP	ISSUED FOR PLANNING
M02	10/04/2026	CB	RC	AP	ISSUED FOR PLANNING
M03	24/04/2026	CB	RC	AP	ISSUED FOR PLANNING


Client  Cairdeas Contae County Council / Oideas Náisiúnta tampaíl / National Transport Authority		Engineering Designer <b>AECOM</b>		
Date 24/04/2026	Scale 1:1000 @ A1 1:2000 @ A3	Drawn CB	Checked RC	Approved AP
Phase STATUTORY PROCESS				

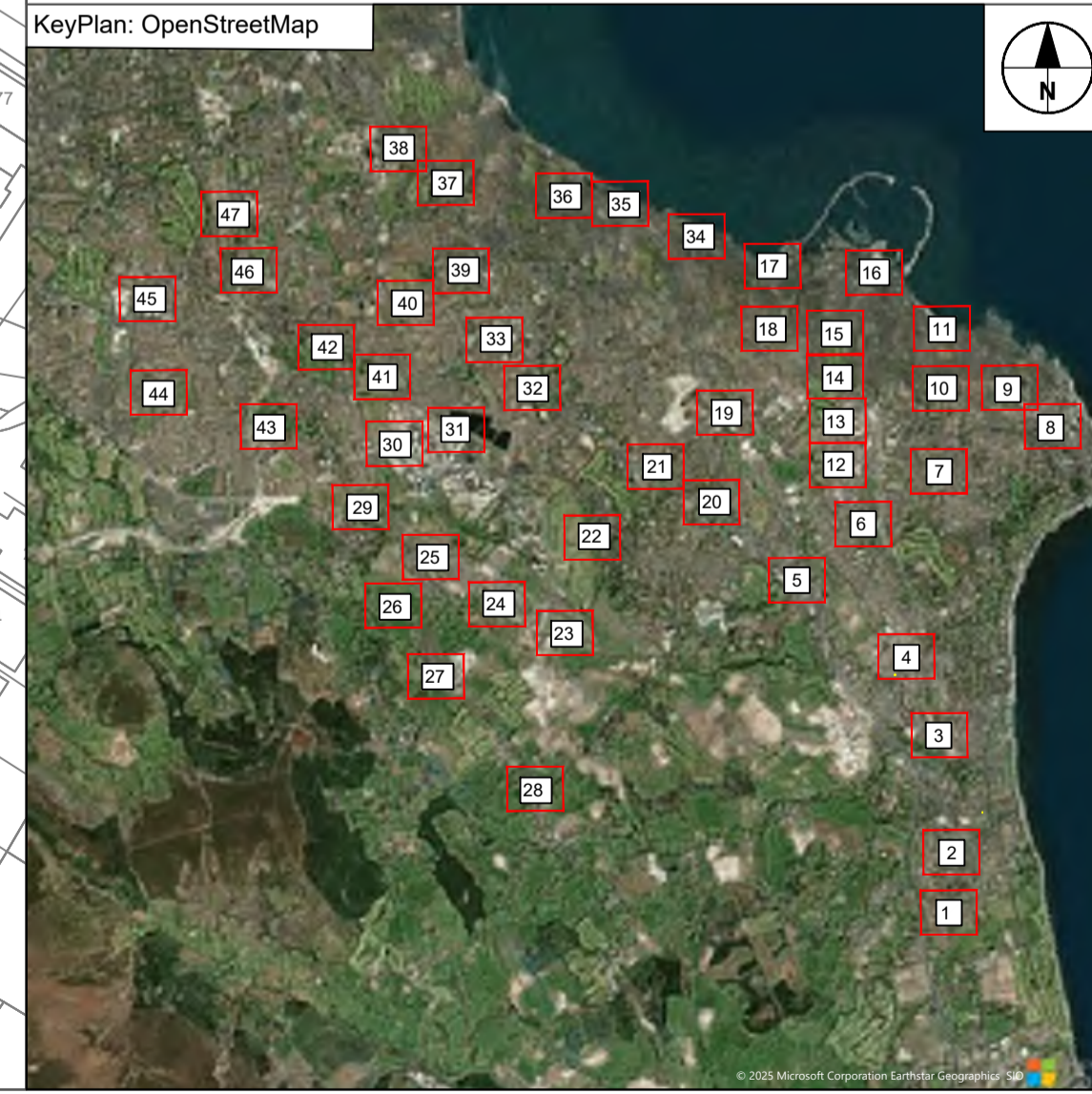
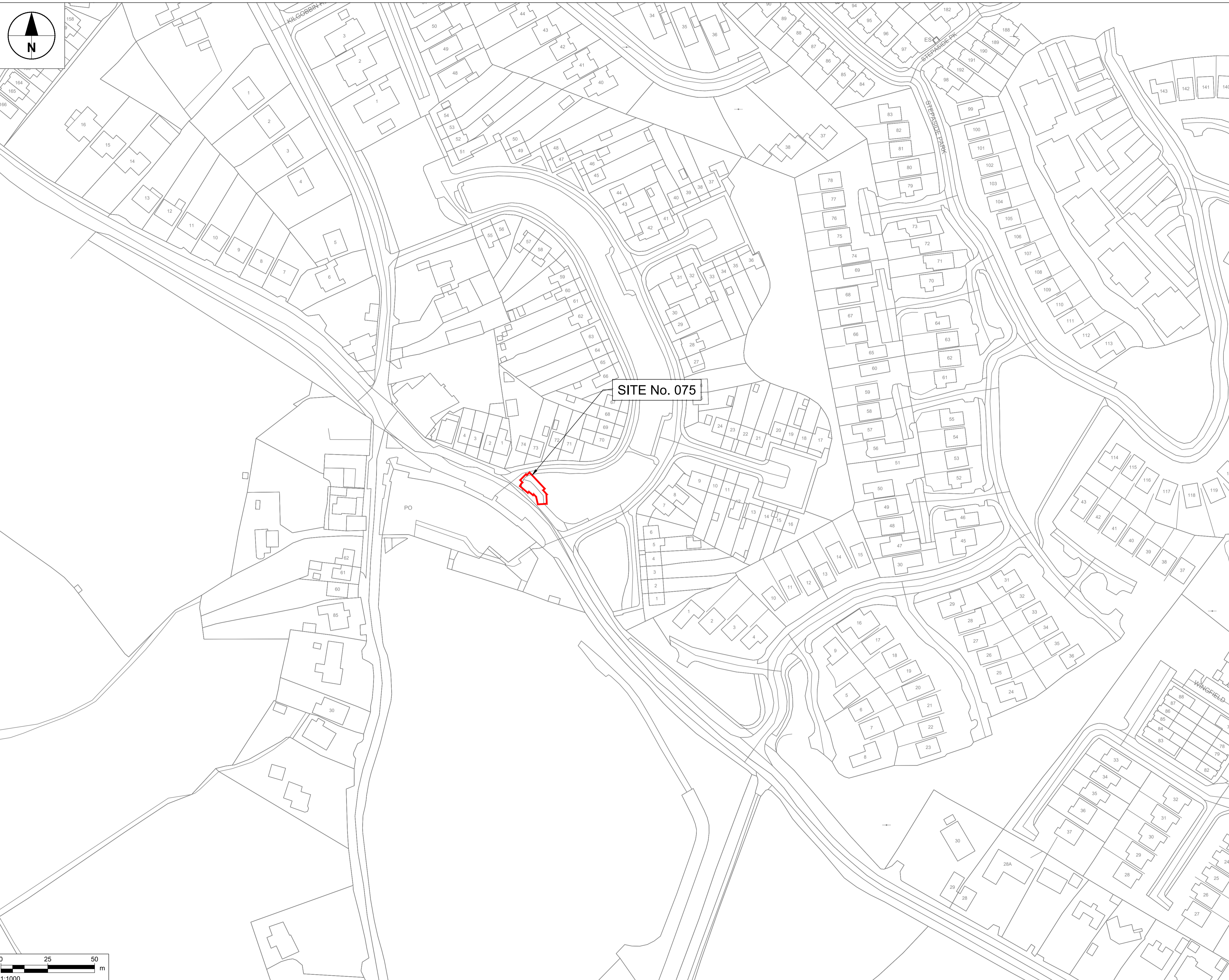
Programme Title <b>NATIONAL MOBILITY HUBS PILOT</b>			
Drawing Title DÚN LAOGHAIRE MOBILITY HUBS SITE LOCATION PLAN DÚN LAOGHAIRE-RATHDOWN COUNTY COUNCIL			
Drawing File Name 60686415-ACM-PDV_SB-03-000-DR-CR-0027	Sheet Number 27 of 47	Status S1	Rev M03

**NOTES:**

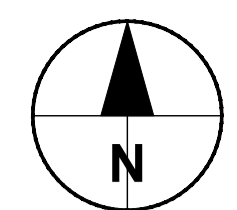
1. THIS DRAWING IS BASED OFF OS MAPPING INFORMATION AND INFORMATION GATHERED ON SITE. ALL DIMENSIONS AND PROPOSALS SHOULD BE CHECKED ON SITE BY THE CONTRACTOR PRIOR TO COMMENCEMENT OF WORKS.
2. NO TOPOGRAPHICAL SURVEY WAS CARRIED OUT PRIOR TO DESIGN.
3. NO UTILITY SURVEY HAS BEEN CARRIED OUT. IT WILL BE THE RESPONSIBILITY OF THE CONTRACTOR TO CARRY OUT APPROPRIATE SURVEYS TO DETERMINE THE EXTENT OF UTILITIES.
4. INDICATIVE ROAD MARKINGS ARE SHOWN BASED ON OS MAPPING INFORMATION AND AERIAL IMAGERY. ROAD MARKING LAYOUT TO BE CHECKED AND CONFIRMED ON SITE BY THE CONTRACTOR.

**LEGEND:**

 SITE EXTENTS



C:\Users\Baili\OneDrive\Work\60686415-ACM-PDV\_SB-03-000-DR-CR-0027.dwg



**NOTES:**

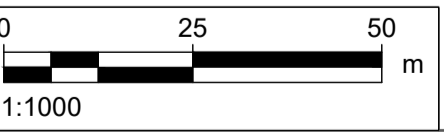
- 1. THIS DRAWING IS BASED OFF OS MAPPING INFORMATION AND INFORMATION GATHERED ON SITE. ALL DIMENSIONS AND PROPOSALS SHOULD BE CHECKED ON SITE BY THE CONTRACTOR PRIOR TO COMMENCEMENT OF WORKS.
- 2. NO TOPOGRAPHICAL SURVEY WAS CARRIED OUT PRIOR TO DESIGN.
- 3. NO UTILITY SURVEY HAS BEEN CARRIED OUT. IT WILL BE THE RESPONSIBILITY OF THE CONTRACTOR TO CARRY OUT APPROPRIATE SURVEYS TO DETERMINE THE EXTENT OF UTILITIES.
- 4. INDICATIVE ROAD MARKINGS ARE SHOWN BASED ON OS MAPPING INFORMATION AND AERIAL IMAGERY. ROAD MARKING LAYOUT TO BE CHECKED AND CONFIRMED ON SITE BY THE CONTRACTOR.

**LEGEND:**

— SITE EXTENTS

C:\Users\Bail\Documents\AECOM\_EU\_ACC\CI\_EUR\UKI\_60686415-ACM-PDV\_SB-03-000-DR-CR-0028.dwg

Diméin Chill  
Tiarnáin  
Kiltiernan Domain



**Disclaimer**

a. © National Transport Authority (NTA) 2024. This drawing is confidential and the copyright in it is owned by NTA. This drawing must not be either loaned, copied or otherwise reproduced in whole or in part or used for any purpose without the prior permission of NTA.

b. This drawing is to be used for the design element identified in the titlebox. Other information shown is to be considered indicative only. The drawing is to be read in conjunction with all other relevant design drawings.

c. OS data used for plans are printed under © Talte Éireann - Surveying. All rights reserved. Licence Number CYAL50441785. All elevations are in metres and relate to OSi Geoid Model (OSGM15) Mean Head. All Co-ordinates are in Irish Transverse Mercator Grid (ITM) as defined by OSI active local GPS station.

d. Information concerning the position of apparatus shown on this drawing is based on drawings supplied by the utility owners and/or the utility works contractor, whilst every care has been taken in the preparation of this drawing, positions should be taken as approximate and are intended for general guidance only and no representation is made by the NTA as to the accuracy, completeness, sufficiency or other details of this drawing and the position of the apparatus. The information contained herein does not purport to be comprehensive or final as the apparatus is subject to being altered and/or superceded. Recipients should not rely on this information. Any liabilities are hereby expressly disclaimed.

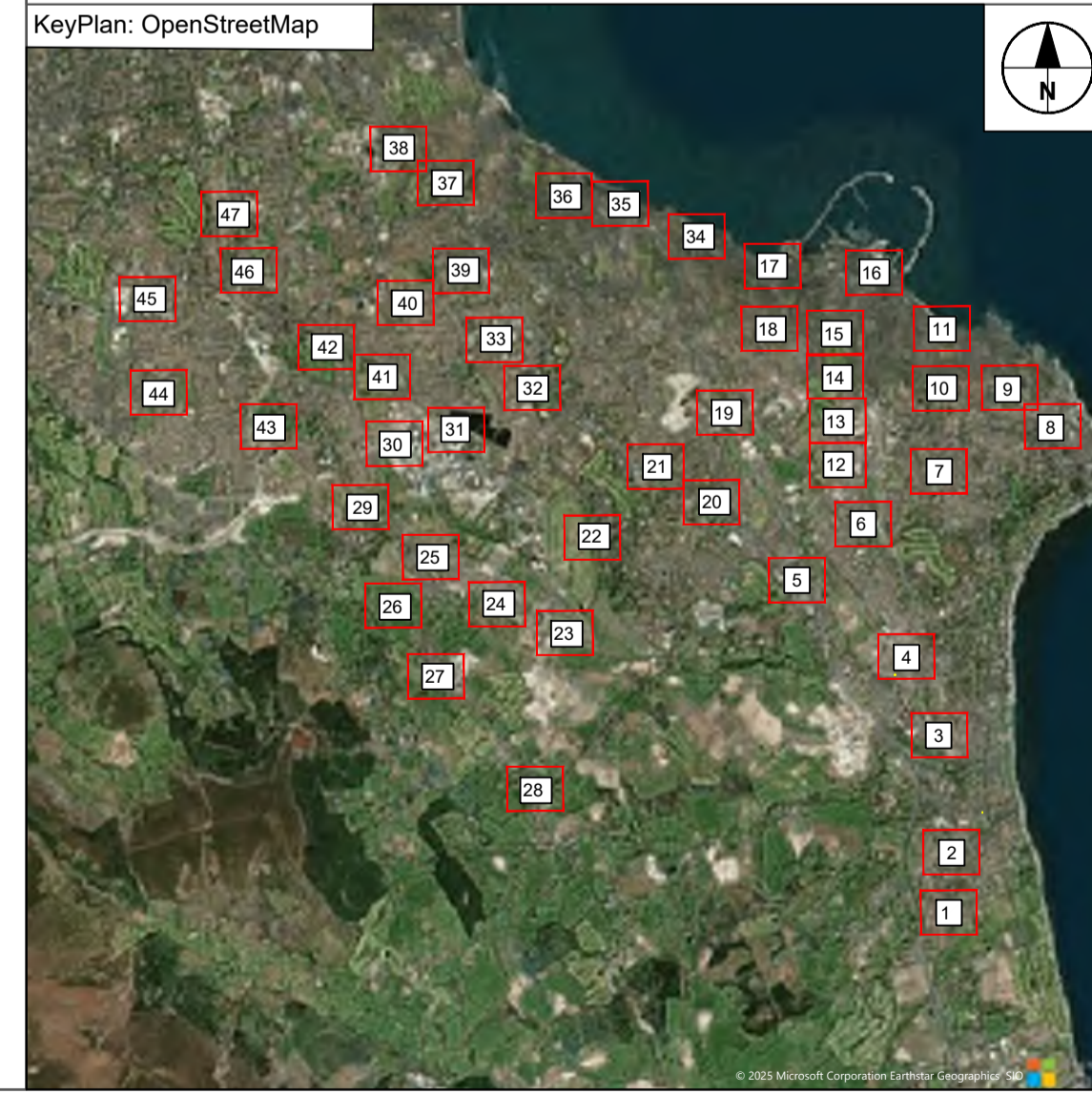
e. The information contained herein has been provided by the NTA but does not purport to be comprehensive or final. Recipients should not rely on the information. Neither the NTA nor any of its directors, officers, employees, agents, stakeholders or advisers make any representation or warranty as to, or accept any liability or responsibility in relation to, the adequacy, accuracy, reasonableness or completeness of the information provided as part of this document or any matter on which the information is based (including but not limited to loss or damage arising as a result of reliance by recipients on the information or any part of it). Any liabilities are hereby expressly disclaimed.



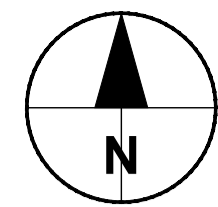
Rev	Date	Drn	Chk'd	App'd	Description
M01	06/03/2026	EC	RC	AP	ISSUED FOR PLANNING
M02	10/04/2026	CB	RC	AP	ISSUED FOR PLANNING
M03	24/04/2026	CB	RC	AP	ISSUED FOR PLANNING

Client 		Engineering Designer <b>AECOM</b>	
Date 24/04/2026	Scale 1:1000 @ A1 1:2000 @ A3	Drawn CB	Checked RC
Phase STATUTORY PROCESS	Approved AP		

Programme Title <b>NATIONAL MOBILITY HUBS PILOT</b>			
Drawing Title DÚN LAOGHAIRE MOBILITY HUBS SITE LOCATION PLAN DÚN LAOGHAIRE-RATHDOWN COUNTY COUNCIL			
Drawing File Name 60686415-ACM-PDV_SB-03-000-DR-CR-0028	Sheet Number 28 of 47	Status S1	Rev M03

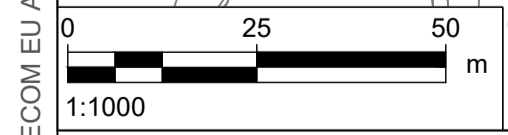


DO NOT SCALE USE FIGURED DIMENSIONS ONLY



Amhlaoihb  
Balally

C:\Users\Baili\OneDrive\Work\60686415-ACM-PDV\_SB-03-000-DR-CR-0029.dwg




**Disclaimer**  
a. © National Transport Authority (NTA) 2024. This drawing is confidential and the copyright in it is owned by NTA. This drawing must not be either loaned, copied or otherwise reproduced in whole or in part or used for any purpose without the prior permission of NTA.  
b. This drawing is to be used for the design element identified in the titleblock. Other information shown is to be considered indicative only. The drawing is to be read in conjunction with all other relevant design drawings.  
c. O.S. data used for plans are printed under © Talte Éireann - Surveying. All rights reserved. Licence Number CYAL50441785. All elevations are in metres and relate to OSI Geoid Model (OSGM15) Mean Head. All Co-ordinates are in Irish Transverse Mercator Grid (ITM) as defined by OSI active local GPS station.


d. Information concerning the position of apparatus shown on this drawing is based on drawings supplied by the utility owners and/or the utility works contractor, whilst every care has been taken in the preparation of this drawing, positions should be taken as approximate and are intended for general guidance only and no representation is made by the NTA as to the accuracy, completeness, sufficiency or otherwise of this drawing and the position of the apparatus. The information contained herein does not purport to be comprehensive or final as the apparatus is subject to being altered and/or superseded. Recipients should not rely on this information. Any liabilities are hereby expressly disclaimed.

e. The information contained herein has been provided by the NTA but does not purport to be comprehensive or final. Recipients should not rely on the information. Neither the NTA nor any of its directors, officers, employees, agents, stakeholders or advisers make any representation or warranty as to, or accept any liability or responsibility in relation to, the adequacy, accuracy, reasonableness or completeness of the information provided as part of this document or any matter on which the information is based (including but not limited to loss or damage arising as a result of reliance by recipients on the information or any part of it). Any liabilities are hereby expressly disclaimed.



Rev	Date	Drn	Chk'd	App'd	Description
M01	06/03/2026	EC	RC	AP	ISSUED FOR PLANNING
M02	10/04/2026	CB	RC	AP	ISSUED FOR PLANNING
M03	24/04/2026	CB	RC	AP	ISSUED FOR PLANNING

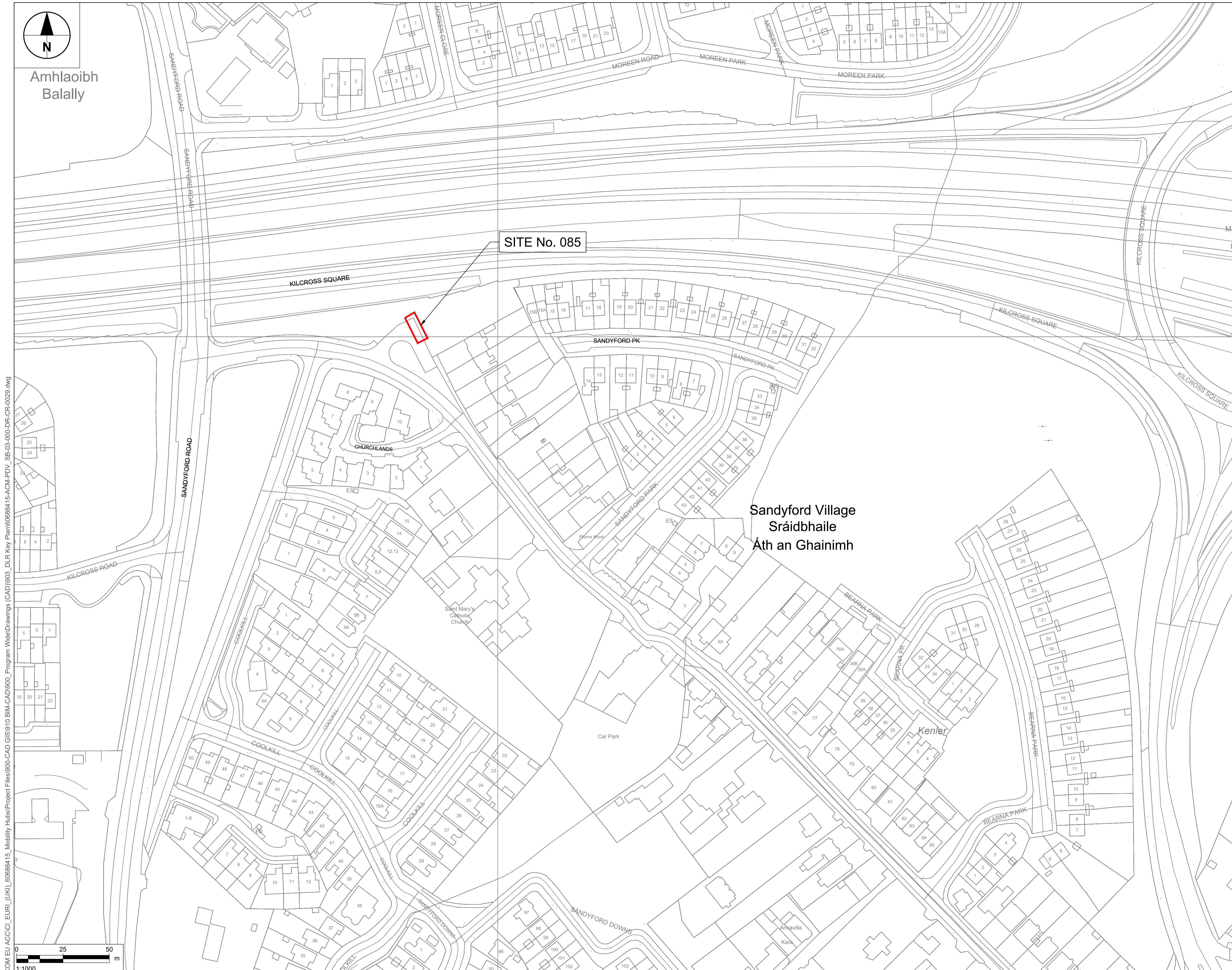
Client  
  
 Date: 24/04/2026  
 Scale: 1:1000 @ A1, 1:2000 @ A3  
 Phase: STATUTORY PROCESS

Engineering Designer  
  
 Drawn: CB, Checked: RC, Approved: AP

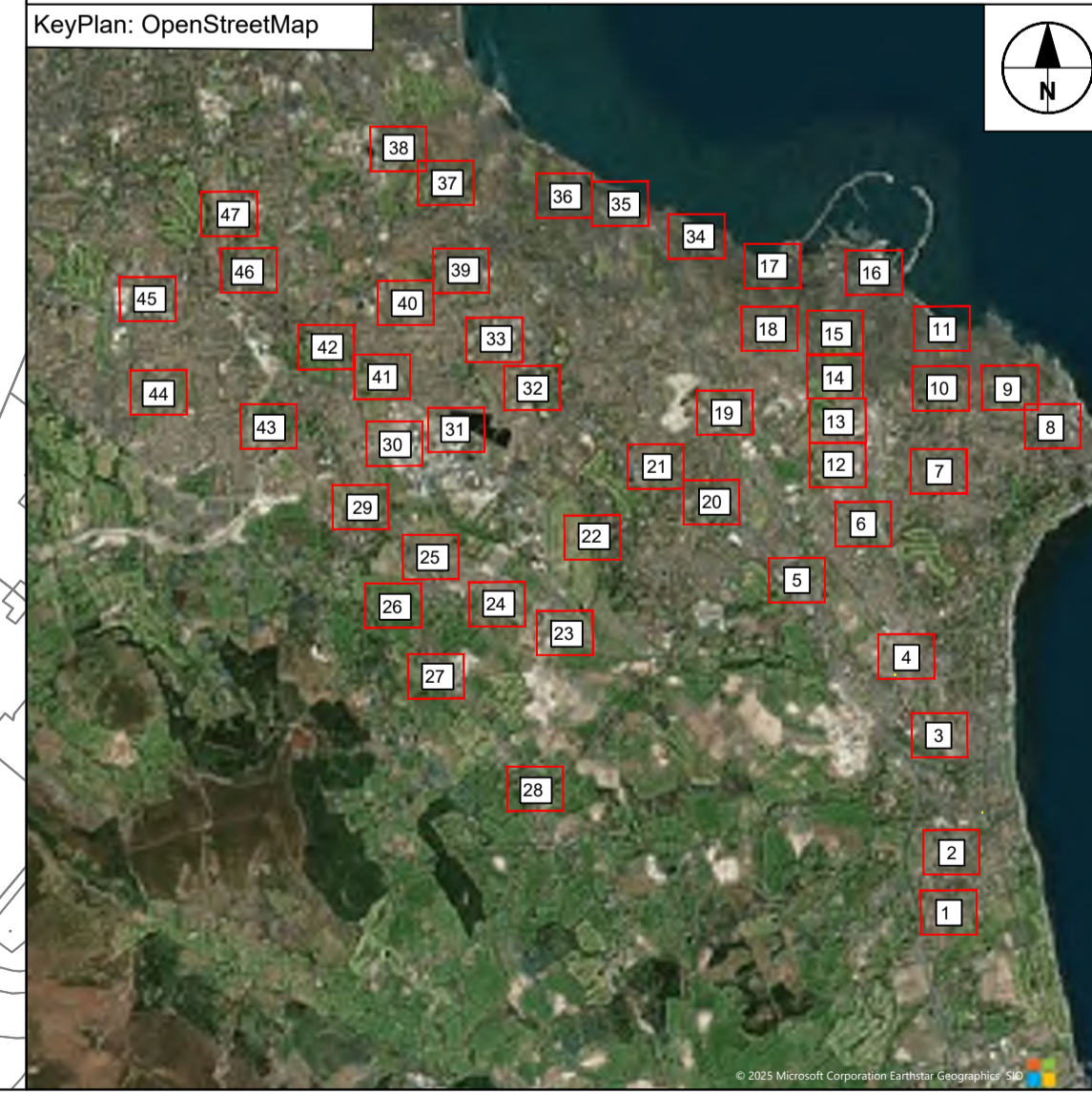
Programme Title  
**NATIONAL MOBILITY HUBS PILOT**  
 Drawing Title  
 DÚN LAOGHAIRE MOBILITY HUBS  
 SITE LOCATION PLAN  
 DÚN LAOGHAIRE-RATHDOWN COUNTY COUNCIL  
 Drawing File Name: 60686415-ACM-PDV\_SB-03-000-DR-CR-0029  
 Sheet Number: 29 of 47  
 Status: S1  
 Rev: M03

- NOTES:**
1. THIS DRAWING IS BASED OFF OS MAPPING INFORMATION AND INFORMATION GATHERED ON SITE. ALL DIMENSIONS AND PROPOSALS SHOULD BE CHECKED ON SITE BY THE CONTRACTOR PRIOR TO COMMENCEMENT OF WORKS.
  2. NO TOPOGRAPHICAL SURVEY WAS CARRIED OUT PRIOR TO DESIGN.
  3. NO UTILITY SURVEY HAS BEEN CARRIED OUT. IT WILL BE THE RESPONSIBILITY OF THE CONTRACTOR TO CARRY OUT APPROPRIATE SURVEYS TO DETERMINE THE EXTENT OF UTILITIES.
  4. INDICATIVE ROAD MARKINGS ARE SHOWN BASED ON OS MAPPING INFORMATION AND AERIAL IMAGERY. ROAD MARKING LAYOUT TO BE CHECKED AND CONFIRMED ON SITE BY THE CONTRACTOR.

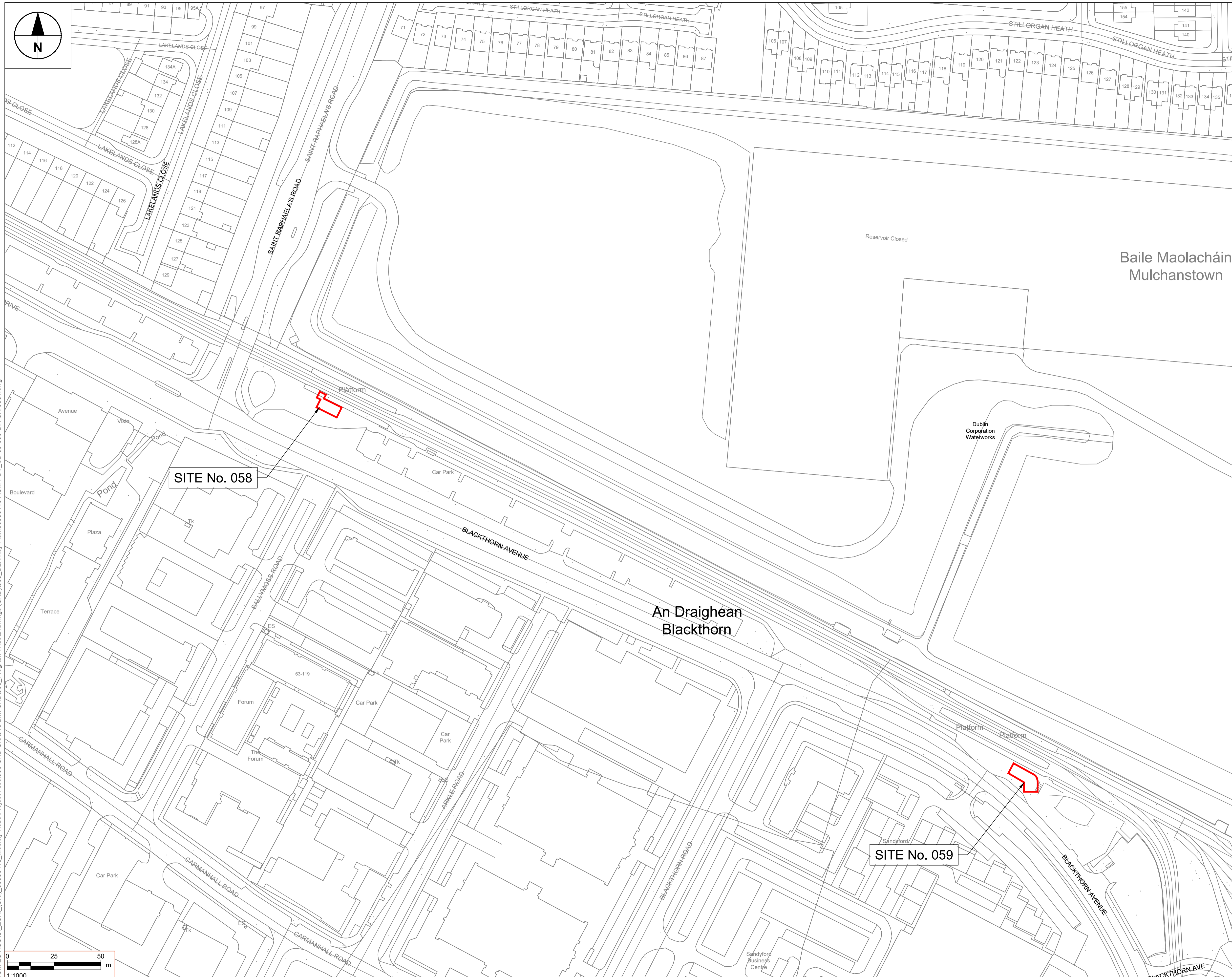
**LEGEND:**  
 SITE EXTENTS



Sandyford Village  
Sráidbhaile  
Áth an Ghainimh



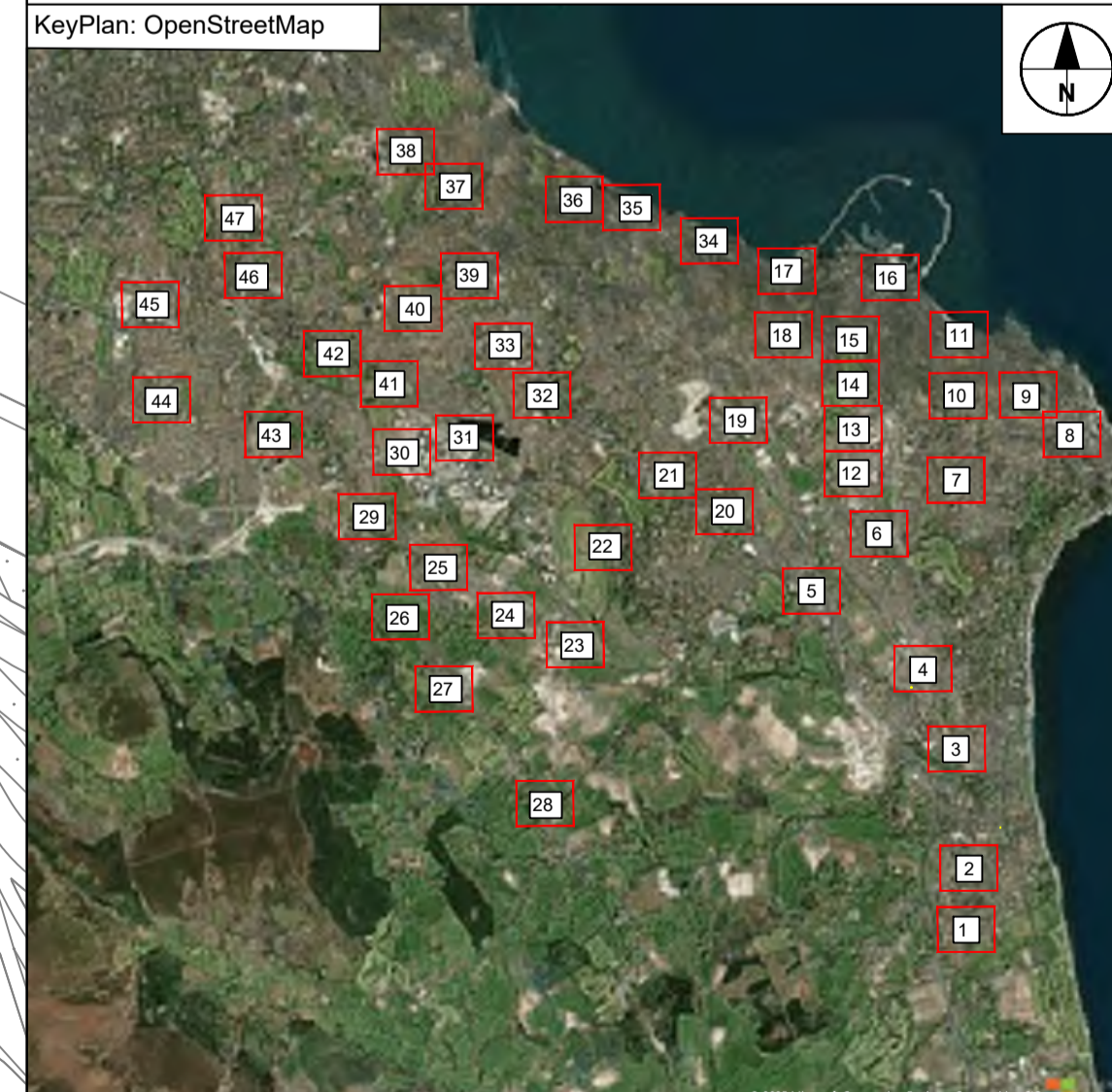




- NOTES:**
1. THIS DRAWING IS BASED OFF OS MAPPING INFORMATION AND INFORMATION GATHERED ON SITE. ALL DIMENSIONS AND PROPOSALS SHOULD BE CHECKED ON SITE BY THE CONTRACTOR PRIOR TO COMMENCEMENT OF WORKS.
  2. NO TOPOGRAPHICAL SURVEY WAS CARRIED OUT PRIOR TO DESIGN.
  3. NO UTILITY SURVEY HAS BEEN CARRIED OUT. IT WILL BE THE RESPONSIBILITY OF THE CONTRACTOR TO CARRY OUT APPROPRIATE SURVEYS TO DETERMINE THE EXTENT OF UTILITIES.
  4. INDICATIVE ROAD MARKINGS ARE SHOWN BASED ON OS MAPPING INFORMATION AND AERIAL IMAGERY. ROAD MARKING LAYOUT TO BE CHECKED AND CONFIRMED ON SITE BY THE CONTRACTOR.

**LEGEND:**

— SITE EXTENTS



C:\Users\Bail\Documents\AECOM EU ACC\CI\_EUR1\_(UK)\_60686415-Mobility Hubs\Project Files\900-CAD-GIS\910 BIM-CAD\900 Program Wide\Drawings (CAD)\903\_DLR Key Plan\60686415-ACM-PDV\_SB-03-000-DR-CR-0031.dwg

**Disclaimer**

a. © National Transport Authority (NTA) 2024. This drawing is confidential and the copyright in it is owned by NTA. This drawing must not be either loaned, copied or otherwise reproduced in whole or in part or used for any purpose without the prior permission of NTA.

b. This drawing is to be used for the design element identified in the title block. Other information shown is to be considered indicative only. The drawing is to be read in conjunction with all other relevant design drawings.

c. O.S. data used for plans are printed under © Taithe Éireann - Surveying. All rights reserved. Licence Number CYAL50441785. All elevations are in metres and relate to OSI Geoid Model (OSGM15) Mean Head. All Co-ordinates are in Irish Transverse Mercator Grid (ITM) as defined by OSI active local GPS station.

d. Information concerning the position of apparatus shown on this drawing is based on drawings supplied by the utility owners and/or the utility works contractor, whilst every care has been taken in the preparation of this drawing, positions should be taken as approximate and are intended for general guidance only and no representation is made by the NTA as to the accuracy, completeness, sufficiency or otherwise of this drawing and the position of the apparatus. The information contained herein does not purport to be comprehensive or final as the apparatus is subject to being altered and/or superseded. Recipients should not rely on this information. Any liabilities are hereby expressly disclaimed.

e. The information contained herein has been provided by the NTA but does not purport to be comprehensive or final. Recipients should not rely on the information. Neither the NTA nor any of its directors, officers, employees, agents, stakeholders or advisers make any representation or warranty as to, or accept any liability or responsibility in relation to, the adequacy, accuracy, reasonableness or completeness of the information provided as part of this document or any matter on which the information is based (including but not limited to loss or damage arising as a result of reliance by recipients on the information or any part of it). Any liabilities are hereby expressly disclaimed.



Rev	Date	Drn	Chk'd	App'd	Description
M01	06/03/2026	EC	RC	AP	ISSUED FOR PLANNING
M02	10/04/2026	CB	RC	AP	ISSUED FOR PLANNING
M03	24/04/2026	CB	RC	AP	ISSUED FOR PLANNING

**Client**  
  
 Dublin Region Authority / National Transport Authority

**Engineering Designer**

**Date** 24/04/2026 **Scale** 1:1000 @ A1, 1:2000 @ A3

**Phase** STATUTORY PROCESS

**Drawn** CB **Checked** RC **Approved** AP

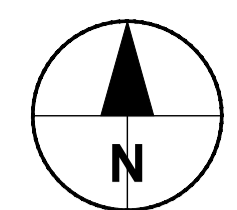
**Programme Title**  
**NATIONAL MOBILITY HUBS PILOT**

**Drawing Title**  
 DÚN LAOGHAIRE MOBILITY HUBS  
 SITE LOCATION PLAN  
 DÚN LAOGHAIRE-RATHDOWN COUNTY COUNCIL

**Drawing File Name** 60686415-ACM-PDV\_SB-03-000-DR-CR-0031

**Sheet Number** 31 of 47 **Status** S1 **Rev** M03

DO NOT SCALE USE FIGURED DIMENSIONS ONLY

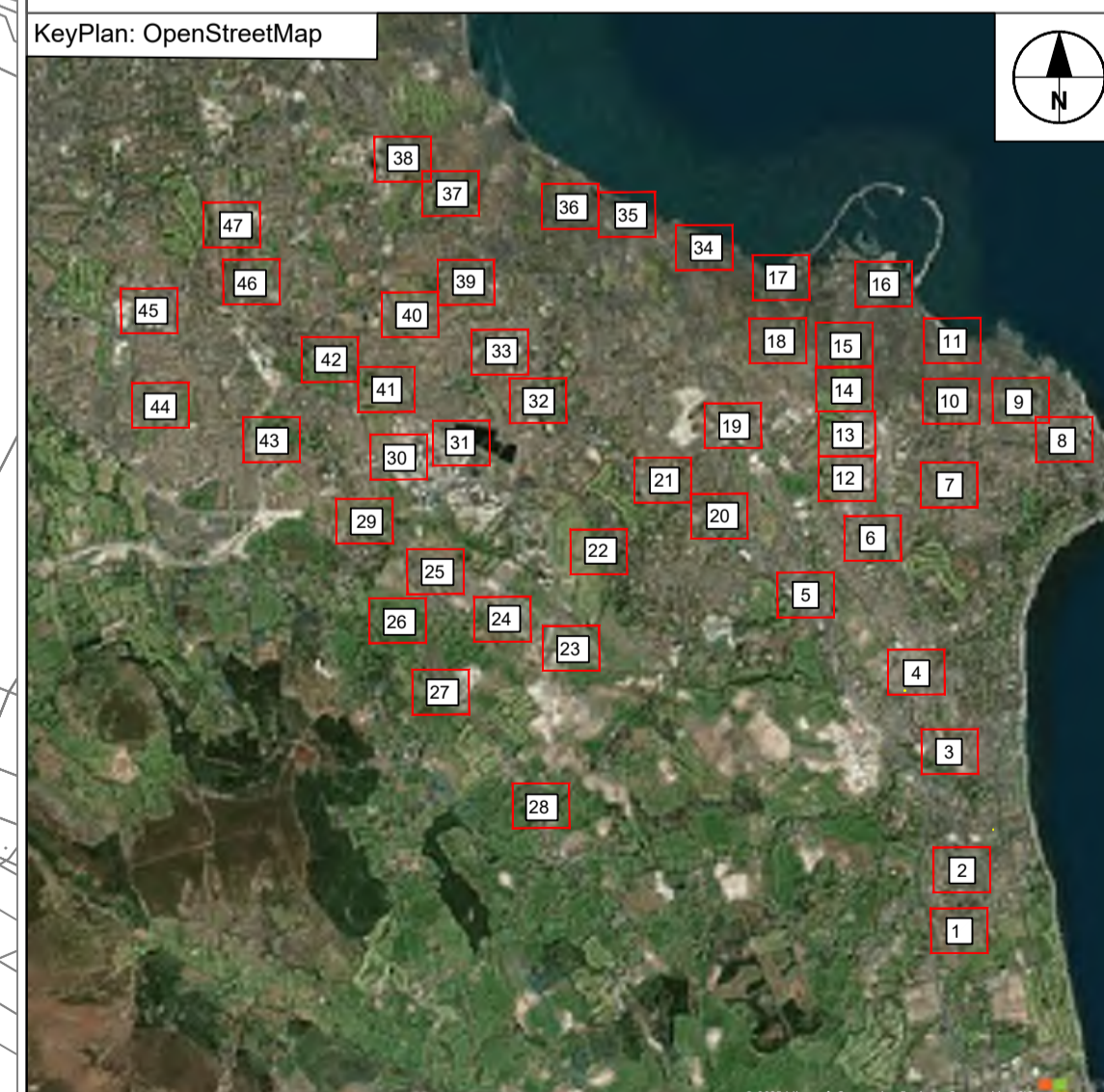


**NOTES:**

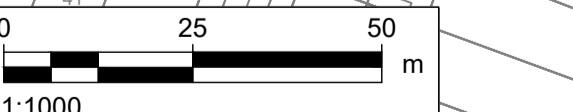
1. THIS DRAWING IS BASED OFF OS MAPPING INFORMATION AND INFORMATION GATHERED ON SITE. ALL DIMENSIONS AND PROPOSALS SHOULD BE CHECKED ON SITE BY THE CONTRACTOR PRIOR TO COMMENCEMENT OF WORKS.
2. NO TOPOGRAPHICAL SURVEY WAS CARRIED OUT PRIOR TO DESIGN.
3. NO UTILITY SURVEY HAS BEEN CARRIED OUT. IT WILL BE THE RESPONSIBILITY OF THE CONTRACTOR TO CARRY OUT APPROPRIATE SURVEYS TO DETERMINE THE EXTENT OF UTILITIES.
4. INDICATIVE ROAD MARKINGS ARE SHOWN BASED ON OS MAPPING INFORMATION AND AERIAL IMAGERY. ROAD MARKING LAYOUT TO BE CHECKED AND CONFIRMED ON SITE BY THE CONTRACTOR.

**LEGEND:**

— SITE EXTENTS



C:\Users\Bail\Documents\AECOM EU ACC\CI\_EURL\UKI\_60686415\_Mobility Hubs\Project Files\900-CAD GIS\910 BIM-CAD\900 Program Wide\Drawings (CAD)\903\_DLR Key Plan\60686415-ACM-PDV\_SB-03-000-DR-CR-0032.dwg



**Disclaimer**

a. © National Transport Authority (NTA) 2024. This drawing is confidential and the copyright in it is owned by NTA. This drawing must not be either loaned, copied or otherwise reproduced in whole or in part or used for any purpose without the prior permission of NTA.

b. This drawing is to be used for the design element identified in the titleblock. Other information shown is to be considered indicative only. The drawing is to be read in conjunction with all other relevant design drawings.

c. O.S. data used for plans are printed under © Taithe Éireann - Surveying. All rights reserved. Licence Number CYAL50441785. All elevations are in metres and relate to OSI Geoid Model (OSGM15) Mean Head. All Co-ordinates are in Irish Transverse Mercator Grid (ITM) as defined by OSI active local GPS station.

d. Information concerning the position of apparatus shown on this drawing is based on drawings supplied by the utility owners and/or the utility works contractor, whilst every care has been taken in the preparation of this drawing, positions should be taken as approximate and are intended for general guidance only and no representation is made by the NTA as to the accuracy, completeness, sufficiency or otherness of this drawing and the position of the apparatus. The information contained herein does not purport to be comprehensive or final as the apparatus is subject to being altered and/or superseded. Recipients should not rely on this information. Any liabilities are hereby expressly disclaimed.

e. The information contained herein has been provided by the NTA but does not purport to be comprehensive or final. Recipients should not rely on the information. Neither the NTA nor any of its directors, officers, employees, agents, stakeholders or advisers make any representation or warranty as to, or accept any liability or responsibility in relation to, the adequacy, accuracy, reasonableness or completeness of the information provided as part of this document or any matter on which the information is based (including but not limited to loss or damage arising as a result of reliance by recipients on the information or any part of it). Any liabilities are hereby expressly disclaimed.

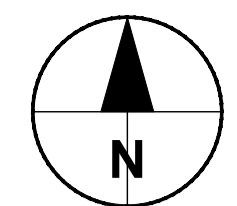


Rev	Date	Drn	Chk'd	App'd	Description
M01	06/03/2026	EC	RC	AP	ISSUED FOR PLANNING
M02	10/04/2026	CB	RC	AP	ISSUED FOR PLANNING
M03	24/04/2026	CB	RC	AP	ISSUED FOR PLANNING

Client <b>dlr NTA</b> Dublin Region Transport Authority		Engineering Designer <b>AECOM</b>	
Date 24/04/2026	Scale 1:1000 @ A1 1:2000 @ A3	Drawn CB	Checked RC
Phase STATUTORY PROCESS	Approved AP		

Programme Title <b>NATIONAL MOBILITY HUBS PILOT</b>			
Drawing Title DÚN LAOGHAIRE MOBILITY HUBS SITE LOCATION PLAN DÚN LAOGHAIRE-RATHDOWN COUNTY COUNCIL			
Drawing File Name 60686415-ACM-PDV_SB-03-000-DR-CR-0032	Sheet Number 32 of 47	Status S1	Rev M03

DO NOT SCALE USE FIGURED DIMENSIONS ONLY

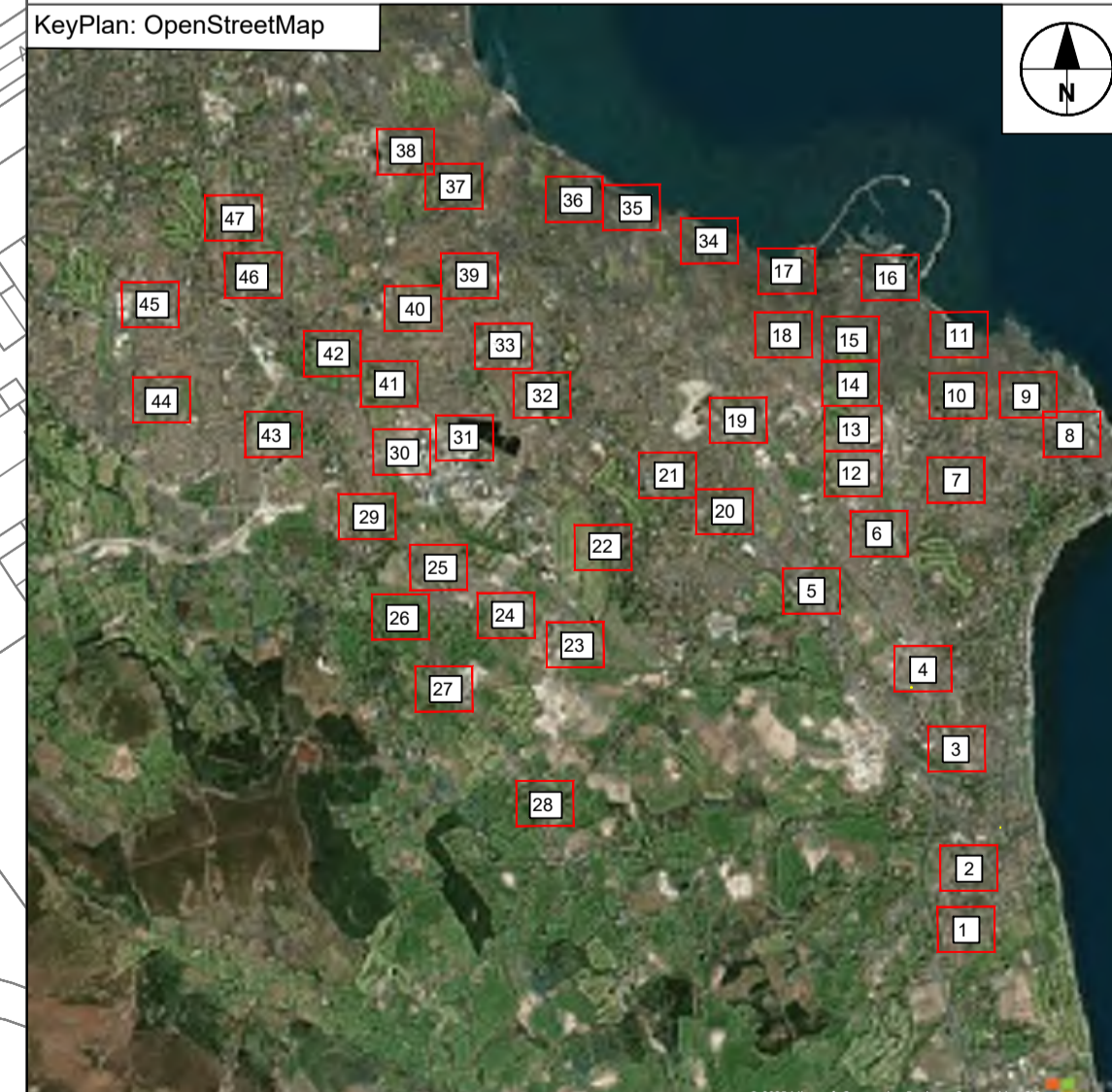
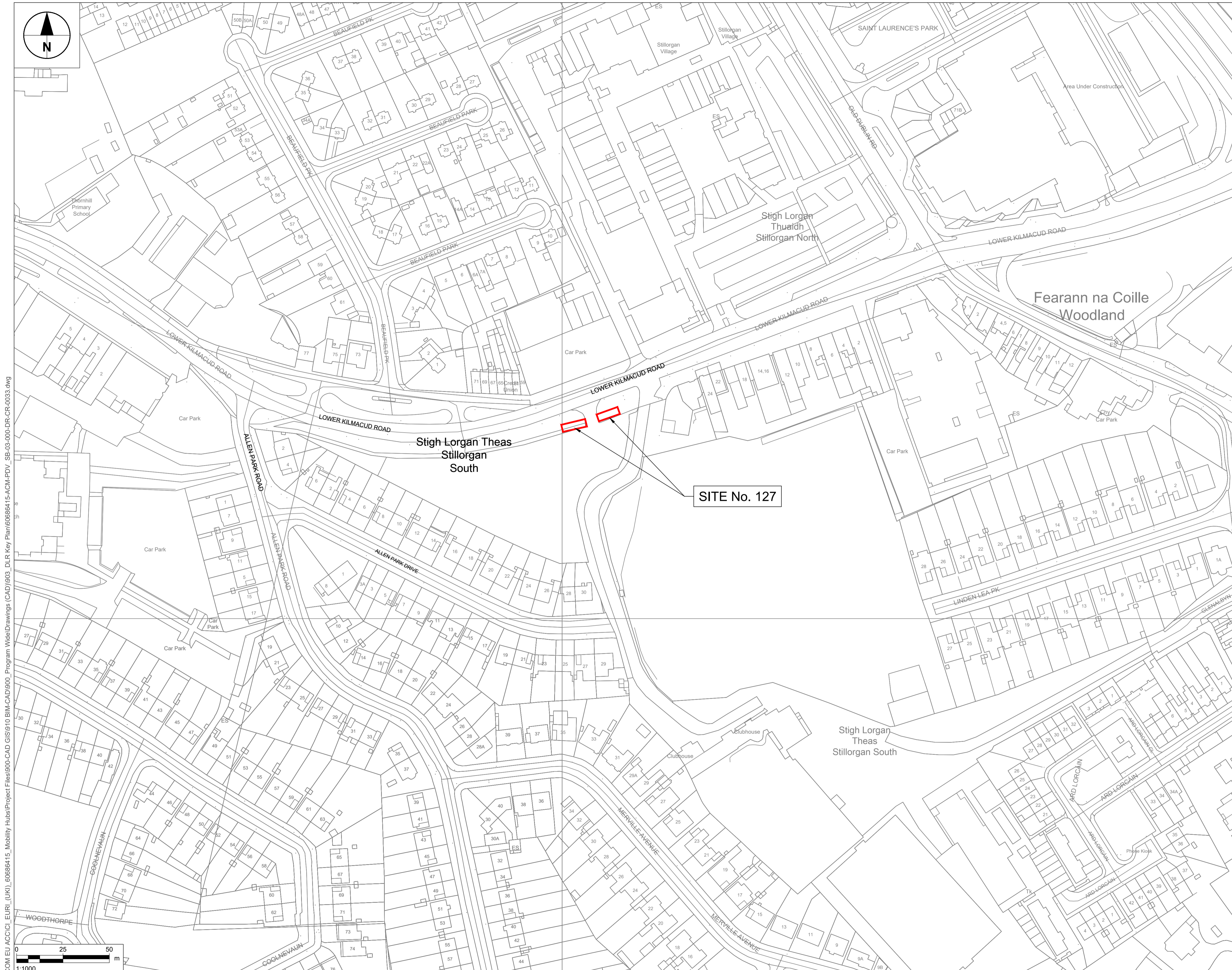


**NOTES:**

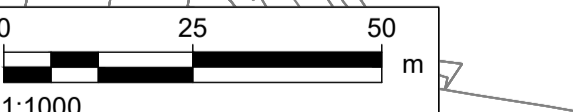
- 1. THIS DRAWING IS BASED OFF OS MAPPING INFORMATION AND INFORMATION GATHERED ON SITE. ALL DIMENSIONS AND PROPOSALS SHOULD BE CHECKED ON SITE BY THE CONTRACTOR PRIOR TO COMMENCEMENT OF WORKS.
- 2. NO TOPOGRAPHICAL SURVEY WAS CARRIED OUT PRIOR TO DESIGN.
- 3. NO UTILITY SURVEY HAS BEEN CARRIED OUT. IT WILL BE THE RESPONSIBILITY OF THE CONTRACTOR TO CARRY OUT APPROPRIATE SURVEYS TO DETERMINE THE EXTENT OF UTILITIES.
- 4. INDICATIVE ROAD MARKINGS ARE SHOWN BASED ON OS MAPPING INFORMATION AND AERIAL IMAGERY. ROAD MARKING LAYOUT TO BE CHECKED AND CONFIRMED ON SITE BY THE CONTRACTOR.

**LEGEND:**

SITE EXTENTS



C:\Users\Bail\Documents\AECOM EU ACC\CI\_EUR1\_UK1\_60686415-Mobility Hubs\Project Files\900-CAD-GIS\910 BIM-CAD\900 Program Wide\Drawings (CAD)\903\_DLR Key Plan\60686415-ACM-PDV\_SB-03-000-DR-CR-0033.dwg



**Disclaimer**

a. © National Transport Authority (NTA) 2024. This drawing is confidential and the copyright in it is owned by NTA. This drawing must not be either loaned, copied or otherwise reproduced in whole or in part or used for any purpose without the prior permission of NTA.

b. This drawing is to be used for the design element identified in the titlebox. Other information shown is to be considered indicative only. The drawing is to be read in conjunction with all other relevant design drawings.

c. O.S. data used for plans are printed under © Talte Éireann - Surveying. All rights reserved. Licence Number CYAL50441785. All elevations are in metres and relate to OSI Geoid Model (OSGM15) Mean Head. All Co-ordinates are in Irish Transverse Mercator Grid (ITM) as defined by OSI active local GPS station.

d. Information concerning the position of apparatus shown on this drawing is based on drawings supplied by the utility owners and/or the utility works contractor, whilst every care has been taken in the preparation of this drawing, positions should be taken as approximate and are intended for general guidance only and no representation is made by the NTA as to the accuracy, completeness, sufficiency or otherwise of this drawing and the position of the apparatus. The information contained herein does not purport to be comprehensive or final as the apparatus is subject to being altered and/or superseded. Recipients should not rely on this information. Any liabilities are hereby expressly disclaimed.

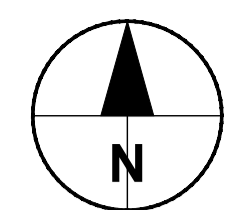
e. The information contained herein has been provided by the NTA but does not purport to be comprehensive or final. Recipients should not rely on the information. Neither the NTA nor any of its directors, officers, employees, agents, stakeholders or advisers make any representation or warranty as to, or accept any liability or responsibility in relation to, the adequacy, accuracy, reasonableness or completeness of the information provided as part of this document or any matter on which the information is based (including but not limited to loss or damage arising as a result of reliance by recipients on the information or any part of it). Any liabilities are hereby expressly disclaimed.



Rev	Date	Drn	Chk'd	App'd	Description
M01	06/03/2026	EC	RC	AP	ISSUED FOR PLANNING
M02	10/04/2026	CB	RC	AP	ISSUED FOR PLANNING
M03	24/04/2026	CB	RC	AP	ISSUED FOR PLANNING

Client <b>dlr NTA</b> <small>Cambairte Contae na Cúige n-Deisceálaí Oidhreach Náisiúnta na hÉireann National Transport Authority</small>		Engineering Designer <b>AECOM</b>	
Date 24/04/2026	Scale 1:1000 @ A1 1:2000 @ A3	Drawn CB	Checked RC
Phase STATUTORY PROCESS	Approved AP		

Programme Title <b>NATIONAL MOBILITY HUBS PILOT</b>			
Drawing Title DÚN LAOGHAIRE MOBILITY HUBS SITE LOCATION PLAN DÚN LAOGHAIRE-RATHDOWN COUNTY COUNCIL			
Drawing File Name 60686415-ACM-PDV_SB-03-000-DR-CR-0033	Sheet Number 33 of 47	Status S1	Rev M03

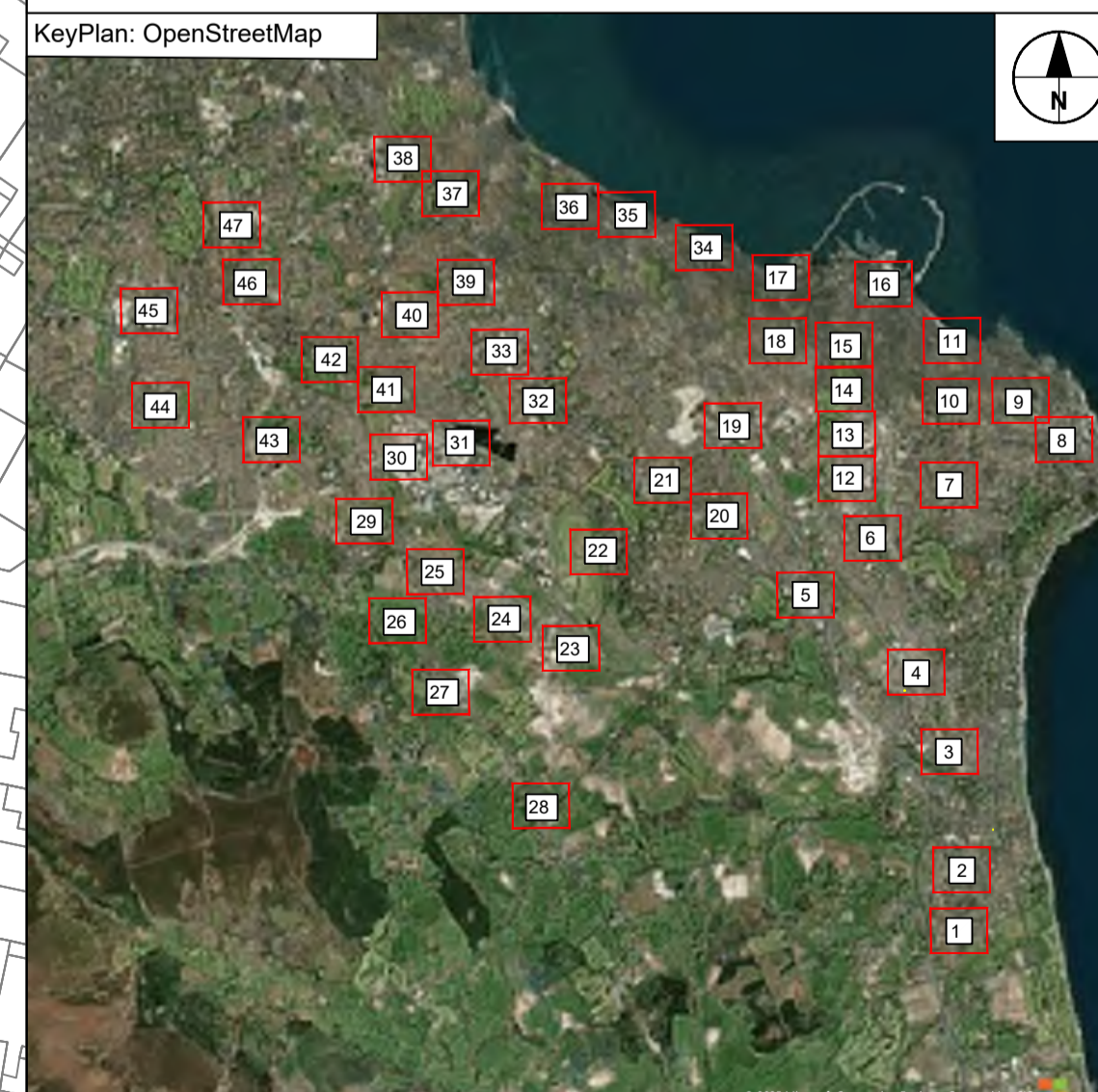


**NOTES:**

1. THIS DRAWING IS BASED OFF OS MAPPING INFORMATION AND INFORMATION GATHERED ON SITE. ALL DIMENSIONS AND PROPOSALS SHOULD BE CHECKED ON SITE BY THE CONTRACTOR PRIOR TO COMMENCEMENT OF WORKS.
2. NO TOPOGRAPHICAL SURVEY WAS CARRIED OUT PRIOR TO DESIGN.
3. NO UTILITY SURVEY HAS BEEN CARRIED OUT. IT WILL BE THE RESPONSIBILITY OF THE CONTRACTOR TO CARRY OUT APPROPRIATE SURVEYS TO DETERMINE THE EXTENT OF UTILITIES.
4. INDICATIVE ROAD MARKINGS ARE SHOWN BASED ON OS MAPPING INFORMATION AND AERIAL IMAGERY. ROAD MARKING LAYOUT TO BE CHECKED AND CONFIRMED ON SITE BY THE CONTRACTOR.

**LEGEND:**

— SITE EXTENTS



C:\Users\Bail\OneDrive\AECOM EU ACC\CI\_EUR1\_UK1\_60686415-Mobility Hubs\Project Files\900-CAD-GIS\910 BIM-CAD\900 Program Wide\Drawings (CAD)\903\_DLR Key Plan\60686415-ACM-PDV\_SB-03-000-DR-CR-0034.dwg

**Disclaimer**

a. © National Transport Authority (NTA) 2024. This drawing is confidential and the copyright in it is owned by NTA. This drawing must not be either loaned, copied or otherwise reproduced in whole or in part or used for any purpose without the prior permission of NTA.

b. This drawing is to be used for the design element identified in the title block. Other information shown is to be considered indicative only. The drawing is to be read in conjunction with all other relevant design drawings.

c. O.S. data used for plans are printed under © Talte Éireann - Surveying. All rights reserved. Licence Number CYAL50441785. All elevations are in metres and relate to OSI Geoid Model (OSGM15) Mean Head. All Co-ordinates are in Irish Transverse Mercator Grid (ITM) as defined by OSI active local GPS station.

d. Information concerning the position of apparatus shown on this drawing is based on drawings supplied by the utility owners and/or the utility works contractor, whilst every care has been taken in the preparation of this drawing, positions should be taken as approximate and are intended for general guidance only and no representation is made by the NTA as to the accuracy, completeness, sufficiency or otherwise of this drawing and the position of the apparatus. The information contained herein does not purport to be comprehensive or final as the apparatus is subject to being altered and/or superseded. Recipients should not rely on this information. Any liabilities are hereby expressly disclaimed.

e. The information contained herein has been provided by the NTA but does not purport to be comprehensive or final. Recipients should not rely on the information. Neither the NTA nor any of its directors, officers, employees, agents, stakeholders or advisers make any representation or warranty as to, or accept any liability or responsibility in relation to, the adequacy, accuracy, reasonableness or completeness of the information provided as part of this document or any matter on which the information is based (including but not limited to loss or damage arising as a result of reliance by recipients on the information or any part of it). Any liabilities are hereby expressly disclaimed.



Rev	Date	Drn	Chk'd	App'd	Description
M01	06/03/2026	EC	RC	AP	ISSUED FOR PLANNING
M02	10/04/2026	CB	RC	AP	ISSUED FOR PLANNING
M03	24/04/2026	CB	RC	AP	ISSUED FOR PLANNING

**Client**

**Date** 24/04/2026 **Scale** 1:1000 @ A1  
1:2000 @ A3

**Phase** STATUTORY PROCESS

**Engineering Designer**

**Drawn** CB **Checked** RC **Approved** AP

**Programme Title**

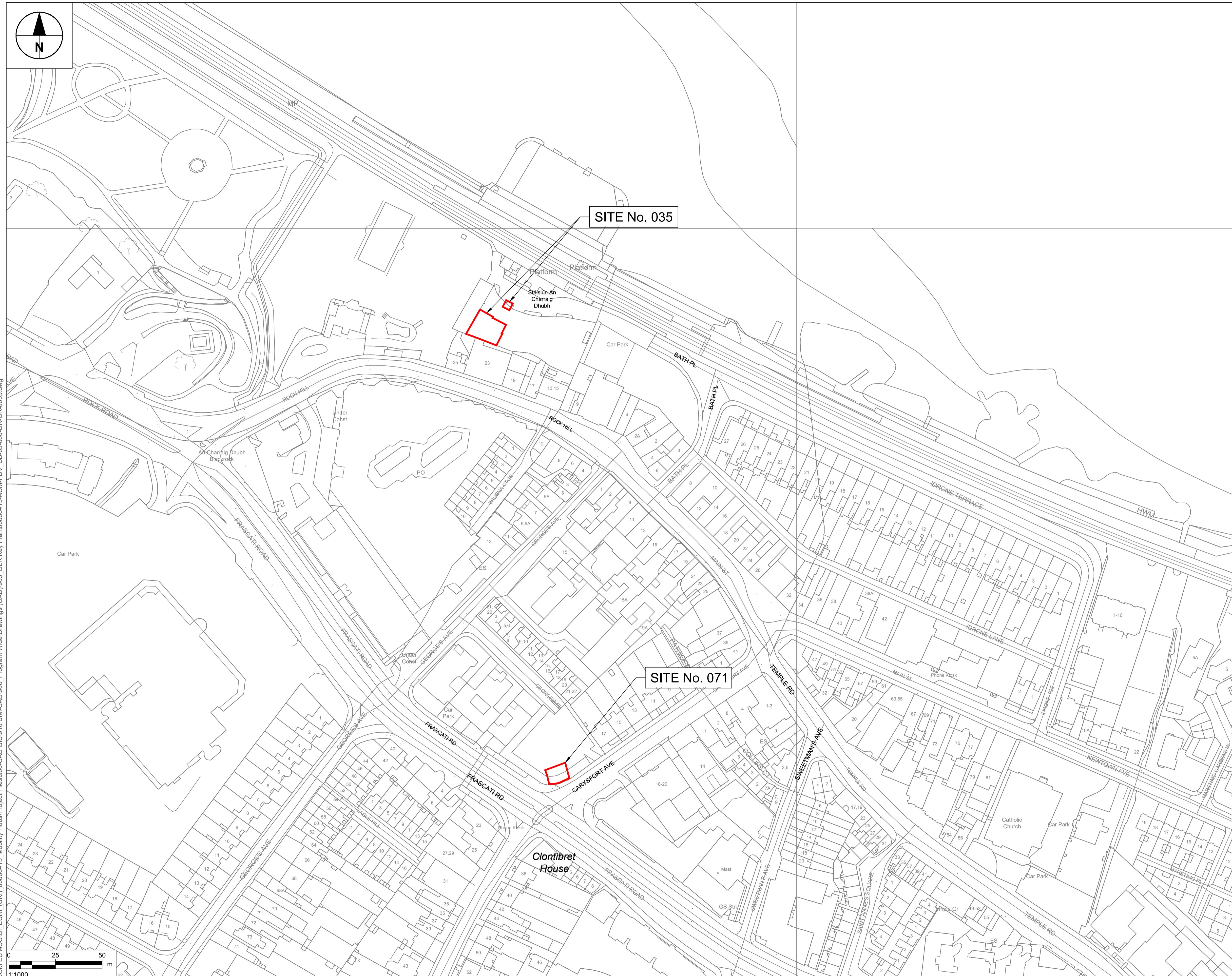
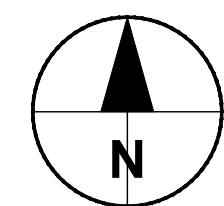
**NATIONAL MOBILITY HUBS PILOT**

**Drawing Title**

DÚN LAOGHAIRE MOBILITY HUBS  
SITE LOCATION PLAN  
DÚN LAOGHAIRE-RATHDOWN COUNTY COUNCIL

**Drawing File Name** 60686415-ACM-PDV\_SB-03-000-DR-CR-0034

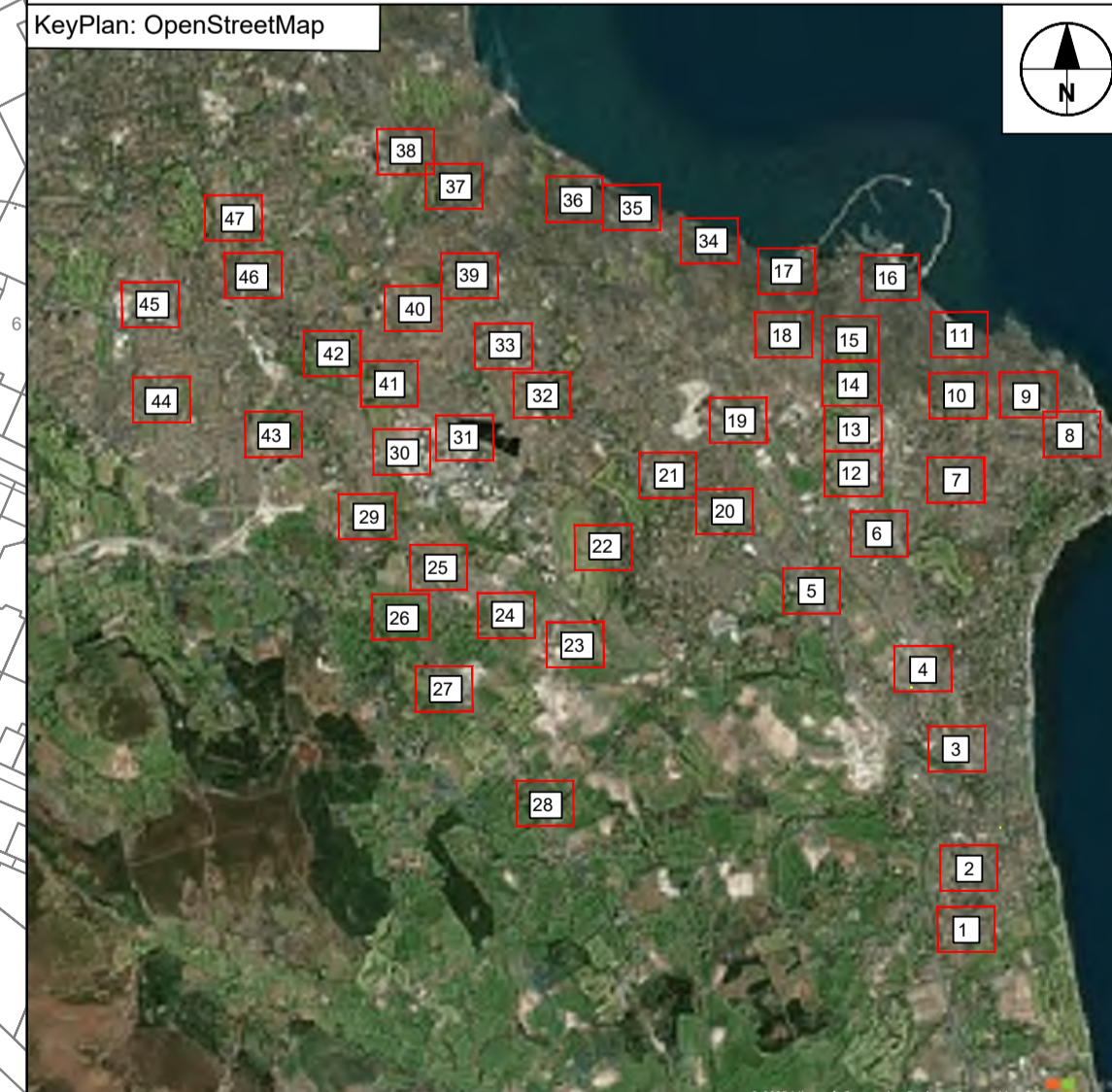
**Sheet Number** 34 of 47 **Status** S1 **Rev** M03



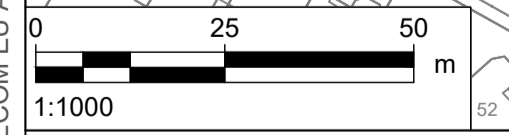
- NOTES:**
1. THIS DRAWING IS BASED OFF OS MAPPING INFORMATION AND INFORMATION GATHERED ON SITE. ALL DIMENSIONS AND PROPOSALS SHOULD BE CHECKED ON SITE BY THE CONTRACTOR PRIOR TO COMMENCEMENT OF WORKS.
  2. NO TOPOGRAPHICAL SURVEY WAS CARRIED OUT PRIOR TO DESIGN.
  3. NO UTILITY SURVEY HAS BEEN CARRIED OUT. IT WILL BE THE RESPONSIBILITY OF THE CONTRACTOR TO CARRY OUT APPROPRIATE SURVEYS TO DETERMINE THE EXTENT OF UTILITIES.
  4. INDICATIVE ROAD MARKINGS ARE SHOWN BASED ON OS MAPPING INFORMATION AND AERIAL IMAGERY. ROAD MARKING LAYOUT TO BE CHECKED AND CONFIRMED ON SITE BY THE CONTRACTOR.

**LEGEND:**

— SITE EXTENTS



C:\Users\Baili\Documents\AECOM EU ACC\CI EURL (UK) 60686415-Mobility Hubs\Project Files\900-CAD GIS\910 BIM-CAD\900 Program Wide\Drawings (CAD)\903\_DLR Key Plan\60686415-ACM-PDV\_SB-03-000-DR-CR-0035.dwg



**Disclaimer**

a. © National Transport Authority (NTA) 2024. This drawing is confidential and the copyright in it is owned by NTA. This drawing must not be either loaned, copied or otherwise reproduced in whole or in part or used for any purpose without the prior permission of NTA.

b. This drawing is to be used for the design element identified in the titleblock. Other information shown is to be considered indicative only. The drawing is to be read in conjunction with all other relevant design drawings.

c. O.S. data used for plans are printed under © Talte Éireann - Surveying. All rights reserved. Licence Number CYAL50441785. All elevations are in metres and relate to OSI Geoid Model (OSGM15) Mean Head. All Co-ordinates are in Irish Transverse Mercator Grid (ITM) as defined by OSI active local GPS station.

d. Information concerning the position of apparatus shown on this drawing is based on drawings supplied by the utility owners and/or the utility works contractor, whilst every care has been taken in the preparation of this drawing, positions should be taken as approximate and are intended for general guidance only and no representation is made by the NTA as to the accuracy, completeness, sufficiency or otherwise of this drawing and the position of the apparatus. The information contained herein does not purport to be comprehensive or final as the apparatus is subject to being altered and/or superseded. Recipients should not rely on this information. Any liabilities are hereby expressly disclaimed.

e. The information contained herein has been provided by the NTA but does not purport to be comprehensive or final. Recipients should not rely on the information. Neither the NTA nor any of its directors, officers, employees, agents, stakeholders or advisers make any representation or warranty as to, or accept any liability or responsibility in relation to, the adequacy, accuracy, reasonableness or completeness of the information provided as part of this document or any matter on which the information is based (including but not limited to loss or damage arising as a result of reliance by recipients on the information or any part of it). Any liabilities are hereby expressly disclaimed.



Rev	Date	Drn	Chk'd	App'd	Description
M01	06/03/2026	EC	RC	AP	ISSUED FOR PLANNING
M02	10/04/2026	CB	RC	AP	ISSUED FOR PLANNING
M03	24/04/2026	CB	RC	AP	ISSUED FOR PLANNING

**Client**

**Date** 24/04/2026 **Scale** 1:1000 @ A1  
1:2000 @ A3

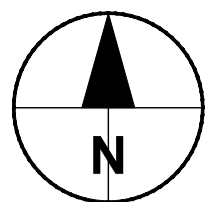
**Phase** STATUTORY PROCESS

**Engineering Designer**

**Drawn** CB **Checked** RC **Approved** AP

<b>Programme Title</b>			
NATIONAL MOBILITY HUBS PILOT			
<b>Drawing Title</b>			
DÚN LAOGHAIRE MOBILITY HUBS SITE LOCATION PLAN DÚN LAOGHAIRE-RATHDOWN COUNTY COUNCIL			
<b>Drawing File Name</b>	<b>Sheet Number</b>	<b>Status</b>	<b>Rev</b>
60686415-ACM-PDV_SB-03-000-DR-CR-0035	35 of 47	S1	M03

DO NOT SCALE USE FIGURED DIMENSIONS ONLY



SITE No. 156


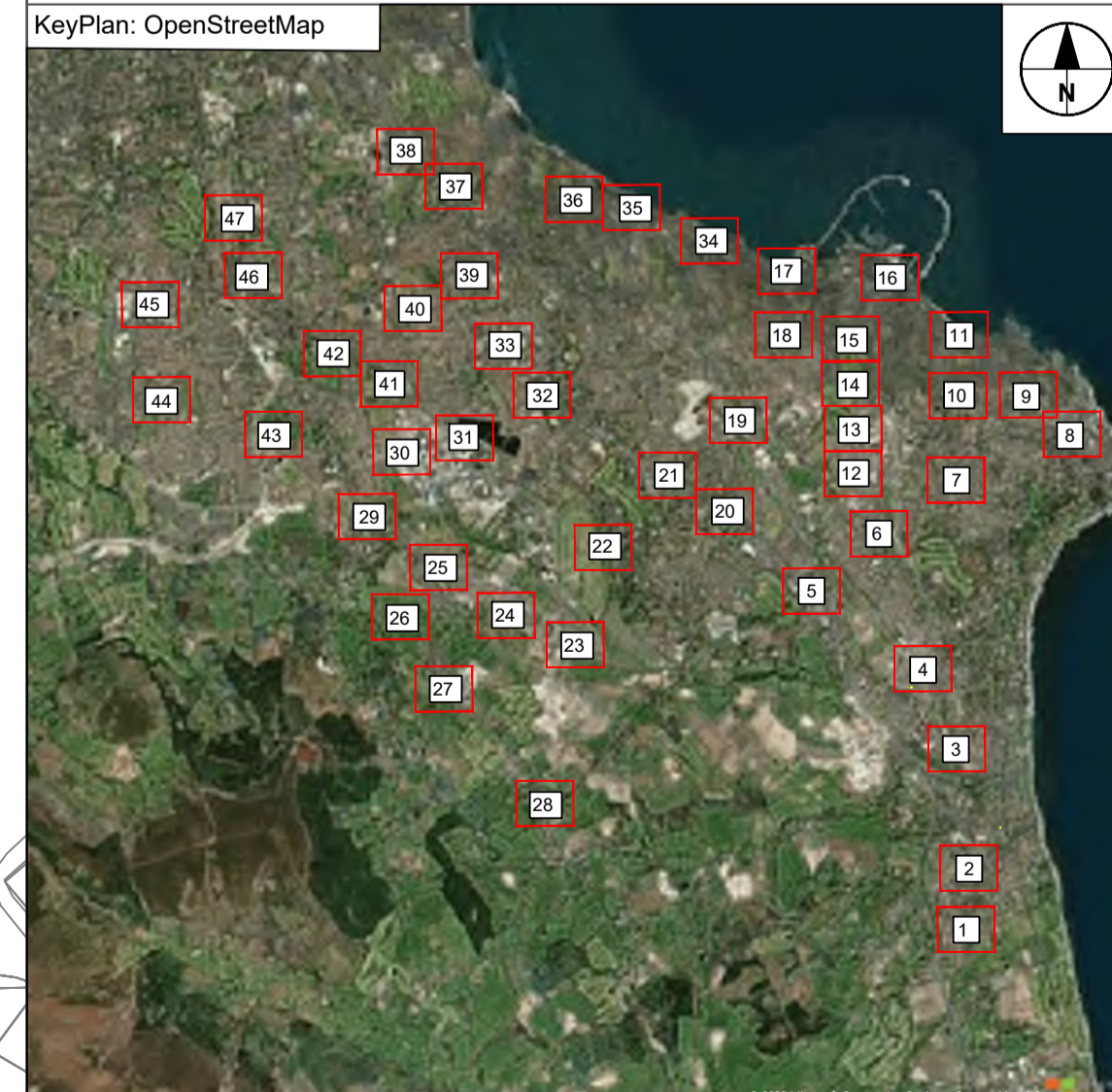
SITE No. 155

- NOTES:**
1. THIS DRAWING IS BASED OFF OS MAPPING INFORMATION AND INFORMATION GATHERED ON SITE. ALL DIMENSIONS AND PROPOSALS SHOULD BE CHECKED ON SITE BY THE CONTRACTOR PRIOR TO COMMENCEMENT OF WORKS.
  2. NO TOPOGRAPHICAL SURVEY WAS CARRIED OUT PRIOR TO DESIGN.
  3. NO UTILITY SURVEY HAS BEEN CARRIED OUT. IT WILL BE THE RESPONSIBILITY OF THE CONTRACTOR TO CARRY OUT APPROPRIATE SURVEYS TO DETERMINE THE EXTENT OF UTILITIES.
  4. INDICATIVE ROAD MARKINGS ARE SHOWN BASED ON OS MAPPING INFORMATION AND AERIAL IMAGERY. ROAD MARKING LAYOUT TO BE CHECKED AND CONFIRMED ON SITE BY THE CONTRACTOR.

**LEGEND:**

— SITE EXTENTS

C:\Users\Bail\Documents\AECOM EU ACC\CI\_EUR\UK\60686415\_Mobility Hubs\Project Files\900-CAD GIS\910 BIM-CAD\900 Program Wide\Drawings (CAD)\903\_DLR Key Plan\60686415-ACM-PDV\_SB-03-000-DR-CR-0036.dwg



**Disclaimer**

a. © National Transport Authority (NTA) 2024. This drawing is confidential and the copyright in it is owned by NTA. This drawing must not be either loaned, copied or otherwise reproduced in whole or in part or used for any purpose without the prior permission of NTA.

b. This drawing is to be used for the design element identified in the titlebox. Other information shown is to be considered indicative only. The drawing is to be read in conjunction with all other relevant design drawings.

c. © S. data used for plans are printed under © Taitte Eireann - Surveying. All rights reserved. Licence Number CYAL50441785. All elevations are in metres and relate to OSI Geoid Model (OSGM15) Mean Head. All Co-ordinates are in Irish Transverse Mercator Grid (ITM) as defined by OSI active local GPS station.

d. Information concerning the position of apparatus shown on this drawing is based on drawings supplied by the utility owners and/or the utility works contractor, whilst every care has been taken in the preparation of this drawing, positions should be taken as approximate and are intended for general guidance only and no representation is made by the NTA as to the accuracy, completeness, sufficiency or otherwise of this drawing and the position of the apparatus. The information contained herein does not purport to be comprehensive or final as the apparatus is subject to being altered and/or superseded. Recipients should not rely on this information. Any liabilities are hereby expressly disclaimed.

e. The information contained herein has been provided by the NTA but does not purport to be comprehensive or final. Recipients should not rely on the information. Neither the NTA nor any of its directors, officers, employees, agents, stakeholders or advisers make any representation or warranty as to, or accept any liability or responsibility in relation to, the adequacy, accuracy, reasonableness or completeness of the information provided as part of this document or any matter on which the information is based (including but not limited to loss or damage arising as a result of reliance by recipients on the information or any part of it). Any liabilities are hereby expressly disclaimed.



Rev	Date	Drn	Chk'd	App'd	Description
M01	06/03/2026	EC	RC	AP	ISSUED FOR PLANNING
M02	10/04/2026	CB	RC	AP	ISSUED FOR PLANNING
M03	24/04/2026	CB	RC	AP	ISSUED FOR PLANNING

**Client**

**Engineering Designer**

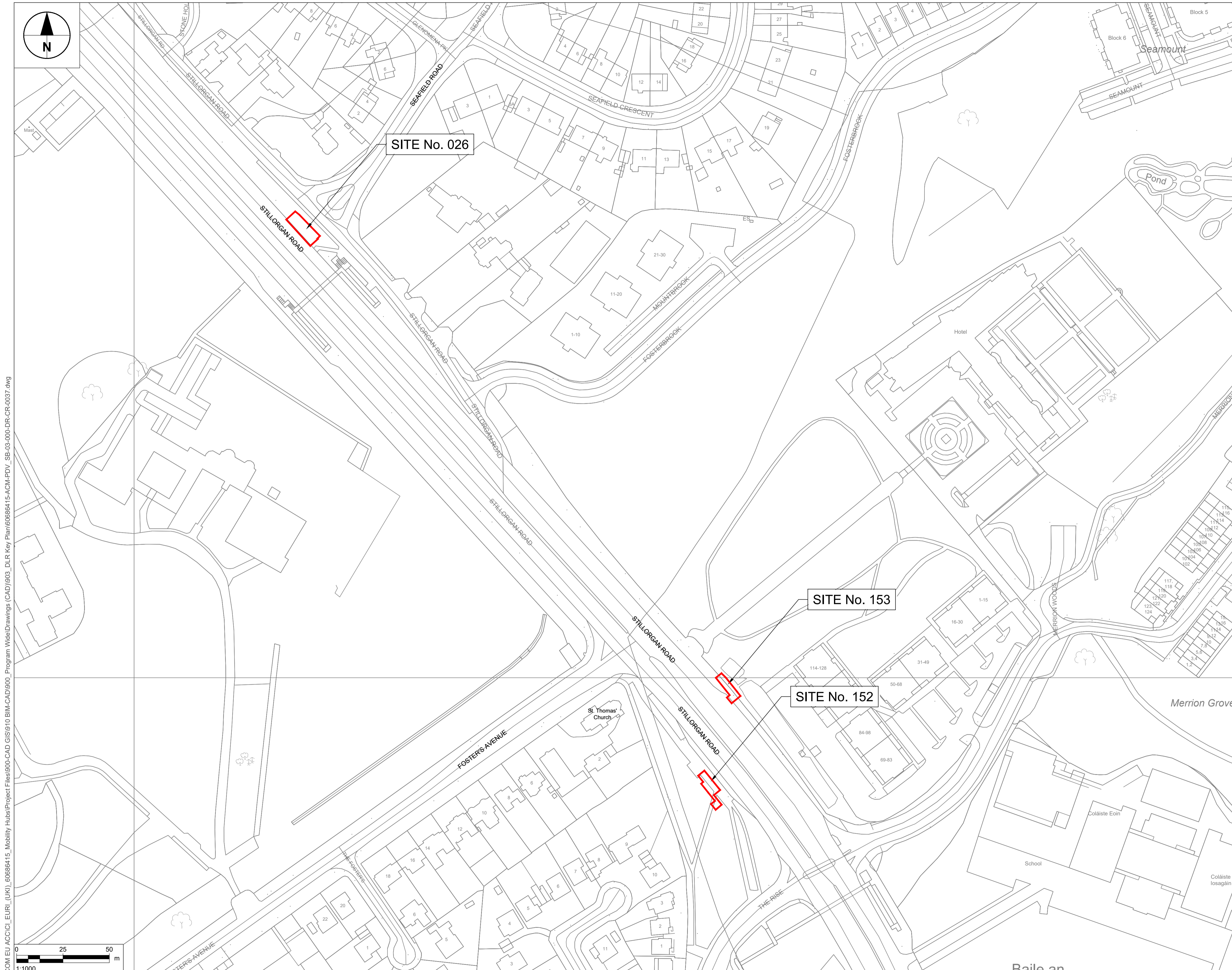
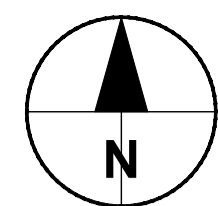
**Date** 24/04/2026    **Scale** 1:1000 @ A1  
 1:2000 @ A3

**Phase** STATUTORY PROCESS

**Drawn** CB    **Checked** RC    **Approved** AP

<b>Programme Title</b>			
<b>NATIONAL MOBILITY HUBS PILOT</b>			
<b>Drawing Title</b>			
DÚN LAOGHAIRE MOBILITY HUBS SITE LOCATION PLAN DÚN LAOGHAIRE-RATHDOWN COUNTY COUNCIL			
<b>Drawing File Name</b>	<b>Sheet Number</b>	<b>Status</b>	<b>Rev</b>
60686415-ACM-PDV_SB-03-000-DR-CR-0036	36 of 47	S1	M03

DO NOT SCALE USE FIGURED DIMENSIONS ONLY

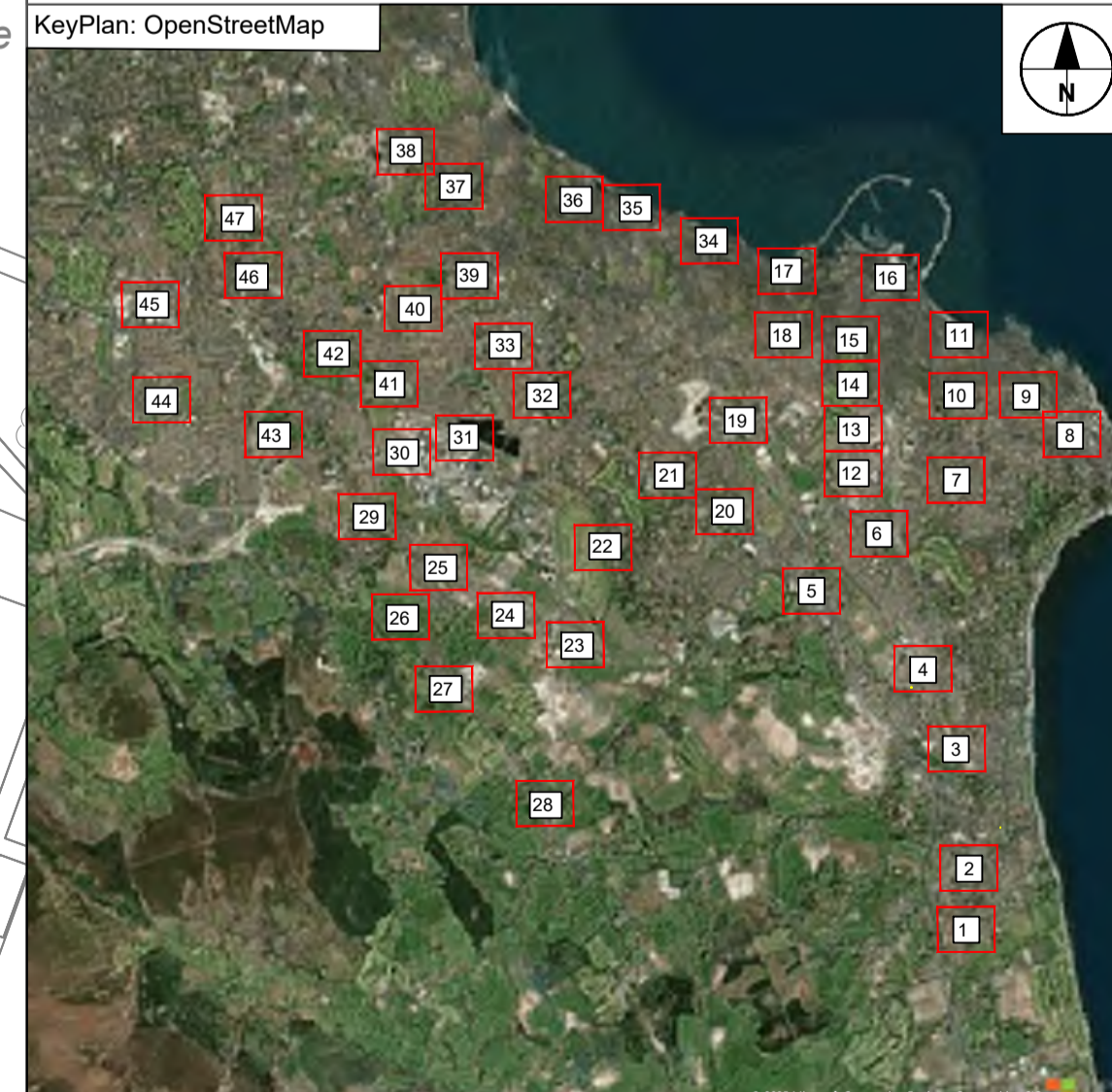


- NOTES:**
1. THIS DRAWING IS BASED OFF OS MAPPING INFORMATION AND INFORMATION GATHERED ON SITE. ALL DIMENSIONS AND PROPOSALS SHOULD BE CHECKED ON SITE BY THE CONTRACTOR PRIOR TO COMMENCEMENT OF WORKS.
  2. NO TOPOGRAPHICAL SURVEY WAS CARRIED OUT PRIOR TO DESIGN.
  3. NO UTILITY SURVEY HAS BEEN CARRIED OUT. IT WILL BE THE RESPONSIBILITY OF THE CONTRACTOR TO CARRY OUT APPROPRIATE SURVEYS TO DETERMINE THE EXTENT OF UTILITIES.
  4. INDICATIVE ROAD MARKINGS ARE SHOWN BASED ON OS MAPPING INFORMATION AND AERIAL IMAGERY. ROAD MARKING LAYOUT TO BE CHECKED AND CONFIRMED ON SITE BY THE CONTRACTOR.

**LEGEND:**

▬ SITE EXTENTS

C:\Users\Baili\OneDrive\Work\AECOM\_EU\ACCC\CI\_EUR1\_UK1\_60686415\_Mobility Hubs\Project Files\900-CAD-GIS\910 BIM-CAD\900-Program Wide\Drawings (CAD)\903\_DLR Key Plan\60686415-ACM-PDV\_SB-03-000-DR-CR-0037.dwg



**Disclaimer**

a. © National Transport Authority (NTA) 2024. This drawing is confidential and the copyright in it is owned by NTA. This drawing must not be either loaned, copied or otherwise reproduced in whole or in part or used for any purpose without the prior permission of NTA.

b. This drawing is to be used for the design element identified in the title block. Other information shown is to be considered indicative only. The drawing is to be read in conjunction with all other relevant design drawings.

c. O.S. data used for plans are printed under © Talte Éireann - Surveying. All rights reserved. Licence Number CYAL50441785. All elevations are in metres and relate to OSI Geoid Model (OSGM15) Mean Head. All Co-ordinates are in Irish Transverse Mercator Grid (ITM) as defined by OSI active local GPS station.

d. Information concerning the position of apparatus shown on this drawing is based on drawings supplied by the utility owners and/or the utility works contractor, whilst every care has been taken in the preparation of this drawing, positions should be taken as approximate and are intended for general guidance only and no representation is made by the NTA as to the accuracy, completeness, sufficiency or otherwise of this information and the position of the apparatus. The information contained herein does not purport to be comprehensive or final as the apparatus is subject to being altered and/or superseded. Recipients should not rely on this information. Any liabilities are hereby expressly disclaimed.

e. The information contained herein has been provided by the NTA but does not purport to be comprehensive or final. Recipients should not rely on the information. Neither the NTA nor any of its directors, officers, employees, agents, stakeholders or advisers make any representation or warranty as to, or accept any liability or responsibility in relation to, the adequacy, accuracy, reasonableness or completeness of the information provided as part of this document or any matter on which the information is based (including but not limited to loss or damage arising as a result of reliance by recipients on the information or any part of it). Any liabilities are hereby expressly disclaimed.



Rev	Date	Drn	Chk'd	App'd	Description
M01	06/03/2026	EC	RC	AP	ISSUED FOR PLANNING
M02	10/04/2026	CB	RC	AP	ISSUED FOR PLANNING
M03	24/04/2026	CB	RC	AP	ISSUED FOR PLANNING

**Client**  
  
 Client: **Comhairle Contae County Council**

**Engineering Designer**  
  
 Engineering Designer: **AECOM**

**Date**  
 Date: 24/04/2026

**Scale**  
 Scale: 1:1000 @ A1  
 1:2000 @ A3

**Phase**  
 Phase: STATUTORY PROCESS

**Drawn**  
 Drawn: CB

**Checked**  
 Checked: RC

**Approved**  
 Approved: AP

**Programme Title**  
 NATIONAL MOBILITY HUBS PILOT

**Drawing Title**  
 DÚN LAOGHAIRE MOBILITY HUBS  
 SITE LOCATION PLAN  
 DÚN LAOGHAIRE-RATHDOWN COUNTY COUNCIL

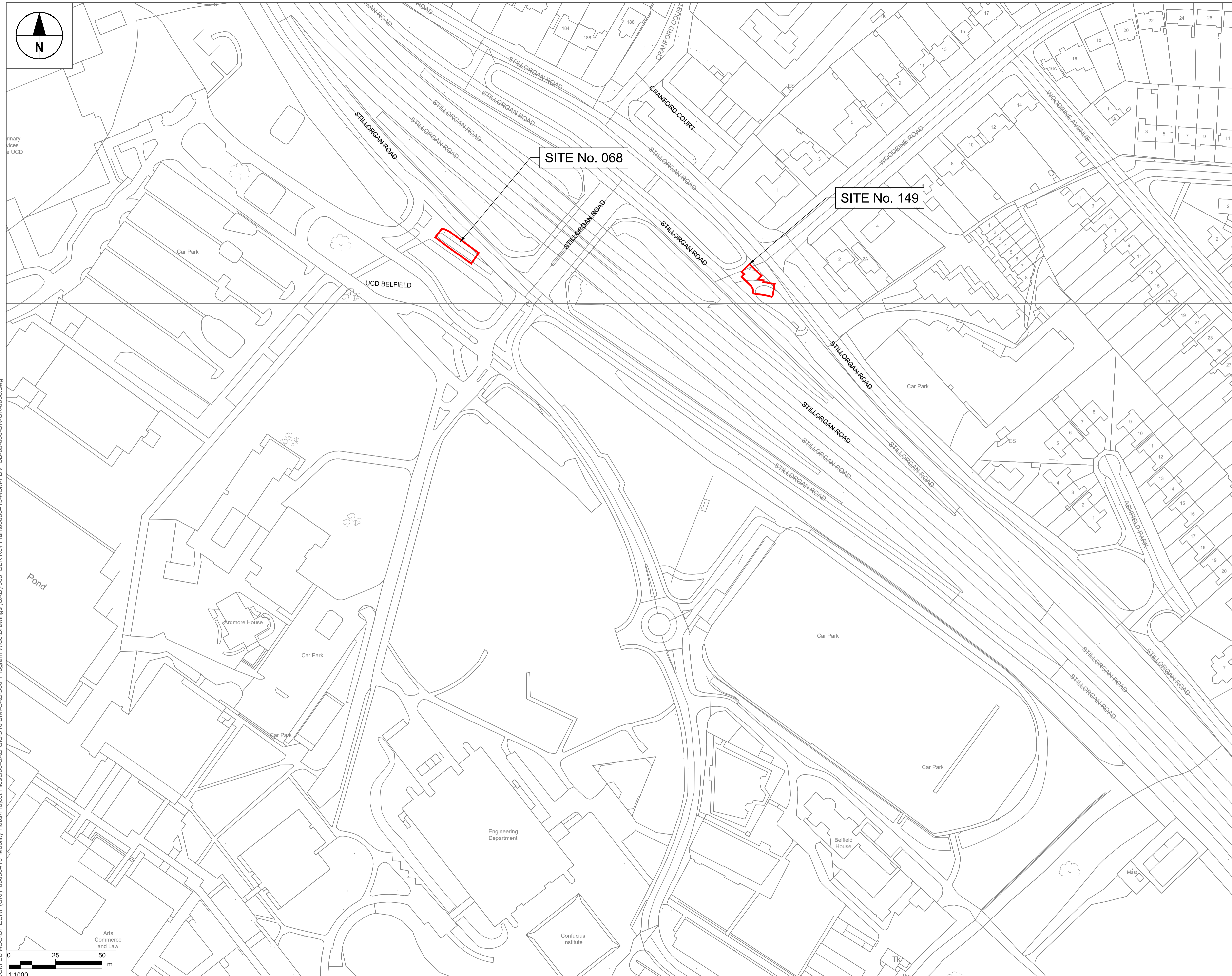
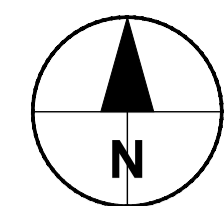
**Drawing File Name**  
 60686415-ACM-PDV\_SB-03-000-DR-CR-0037

**Sheet Number**  
 37 of 47

**Status**  
 S1

**Rev**  
 M03

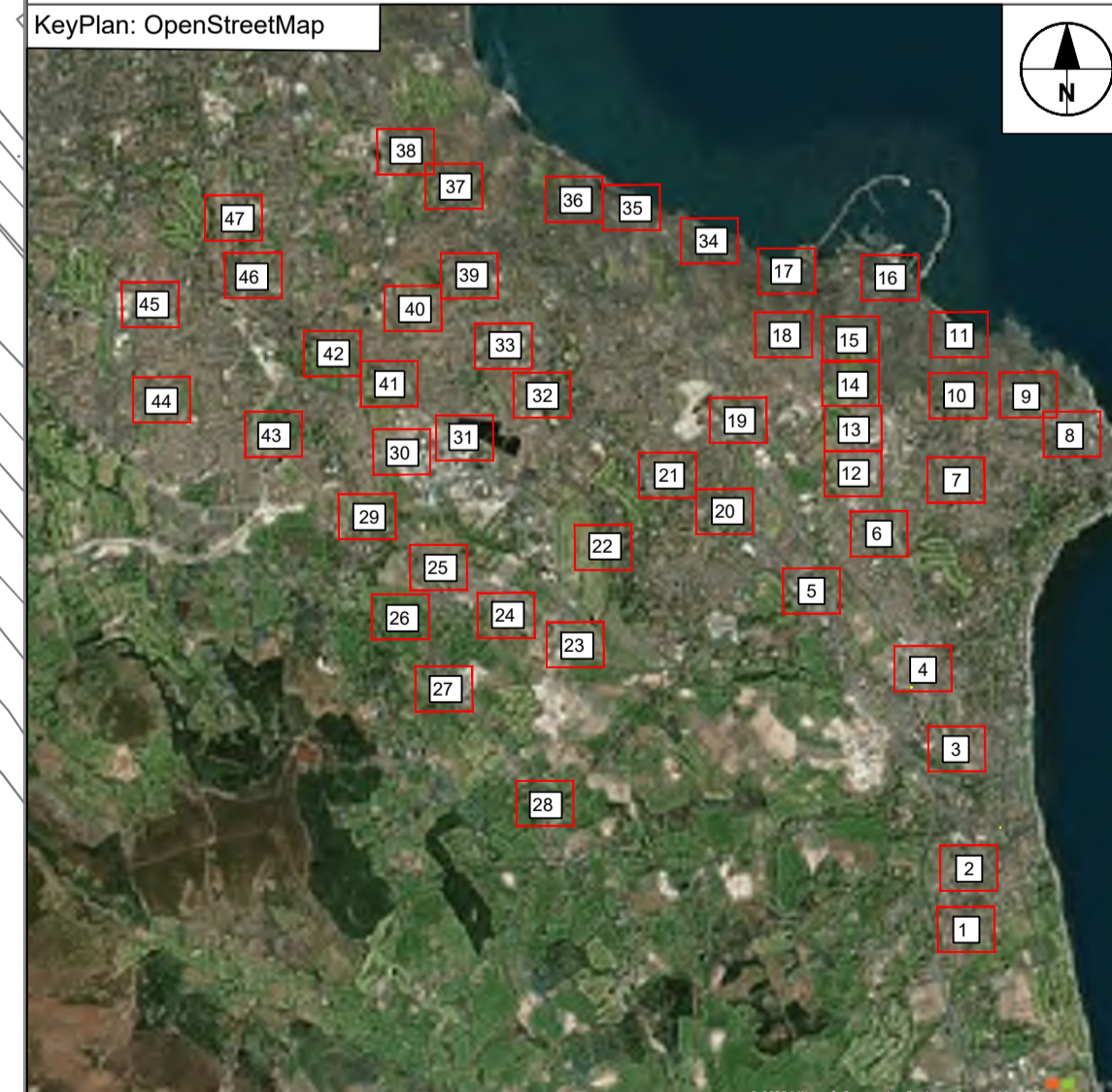
DO NOT SCALE USE FIGURED DIMENSIONS ONLY



- NOTES:**
1. THIS DRAWING IS BASED OFF OS MAPPING INFORMATION AND INFORMATION GATHERED ON SITE. ALL DIMENSIONS AND PROPOSALS SHOULD BE CHECKED ON SITE BY THE CONTRACTOR PRIOR TO COMMENCEMENT OF WORKS.
  2. NO TOPOGRAPHICAL SURVEY WAS CARRIED OUT PRIOR TO DESIGN.
  3. NO UTILITY SURVEY HAS BEEN CARRIED OUT. IT WILL BE THE RESPONSIBILITY OF THE CONTRACTOR TO CARRY OUT APPROPRIATE SURVEYS TO DETERMINE THE EXTENT OF UTILITIES.
  4. INDICATIVE ROAD MARKINGS ARE SHOWN BASED ON OS MAPPING INFORMATION AND AERIAL IMAGERY. ROAD MARKING LAYOUT TO BE CHECKED AND CONFIRMED ON SITE BY THE CONTRACTOR.

**LEGEND:**

— SITE EXTENTS



C:\Users\Baili\OneDrive\Work\AECOM\EU\ACCC\CI\_EUR\UK\60686415-ACM-PDV\_SB-03-000-DR-CR-0038.dwg

**Disclaimer**

a. © National Transport Authority (NTA) 2024. This drawing is confidential and the copyright in it is owned by NTA. This drawing must not be either loaned, copied or otherwise reproduced in whole or in part or used for any purpose without the prior permission of NTA.

b. This drawing is to be used for the design element identified in the titleblock. Other information shown is to be considered indicative only. The drawing is to be read in conjunction with all other relevant design drawings.

c. O.S. data used for plans are printed under © Talte Éireann - Surveying. All rights reserved. Licence Number CYAL50441785. All elevations are in metres and relate to OSI Geoid Model (OSGM15) Mean Head. All Co-ordinates are in Irish Transverse Mercator Grid (ITM) as defined by OSI active local GPS station.

d. Information concerning the position of apparatus shown on this drawing is based on drawings supplied by the utility owners and/or the utility works contractor, whilst every care has been taken in the preparation of this drawing, positions should be taken as approximate and are intended for general guidance only and no representation is made by the NTA as to the accuracy, completeness, sufficiency or otherness of this drawing and the position of the apparatus. The information contained herein does not purport to be comprehensive or final as the apparatus is subject to being altered and/or superseded. Recipients should not rely on this information. Any liabilities are hereby expressly disclaimed.

e. The information contained herein has been provided by the NTA but does not purport to be comprehensive or final. Recipients should not rely on the information. Neither the NTA nor any of its directors, officers, employees, agents, stakeholders or advisers make any representation or warranty as to, or accept any liability or responsibility in relation to, the adequacy, accuracy, reasonableness or completeness of the information provided as part of this document or any matter on which the information is based (including but not limited to loss or damage arising as a result of reliance by recipients on the information or any part of it). Any liabilities are hereby expressly disclaimed.

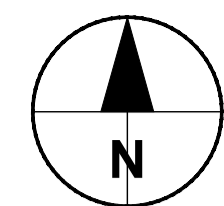


Rev	Date	Drn	Chk'd	App'd	Description
M01	06/03/2026	EC	RC	AP	ISSUED FOR PLANNING
M02	10/04/2026	CB	RC	AP	ISSUED FOR PLANNING
M03	24/04/2026	CB	RC	AP	ISSUED FOR PLANNING

Client <b>dlr NTA</b> Dublin Region Transport Authority		Engineering Designer <b>AECOM</b>	
Date 24/04/2026	Scale 1:1000 @ A1 1:2000 @ A3	Drawn CB	Checked RC
Phase STATUTORY PROCESS		Approved AP	

Programme Title <b>NATIONAL MOBILITY HUBS PILOT</b>			
Drawing Title DÚN LAOGHAIRE MOBILITY HUBS SITE LOCATION PLAN DÚN LAOGHAIRE-RATHDOWN COUNTY COUNCIL			
Drawing File Name 60686415-ACM-PDV_SB-03-000-DR-CR-0038	Sheet Number 38 of 47	Status S1	Rev M03

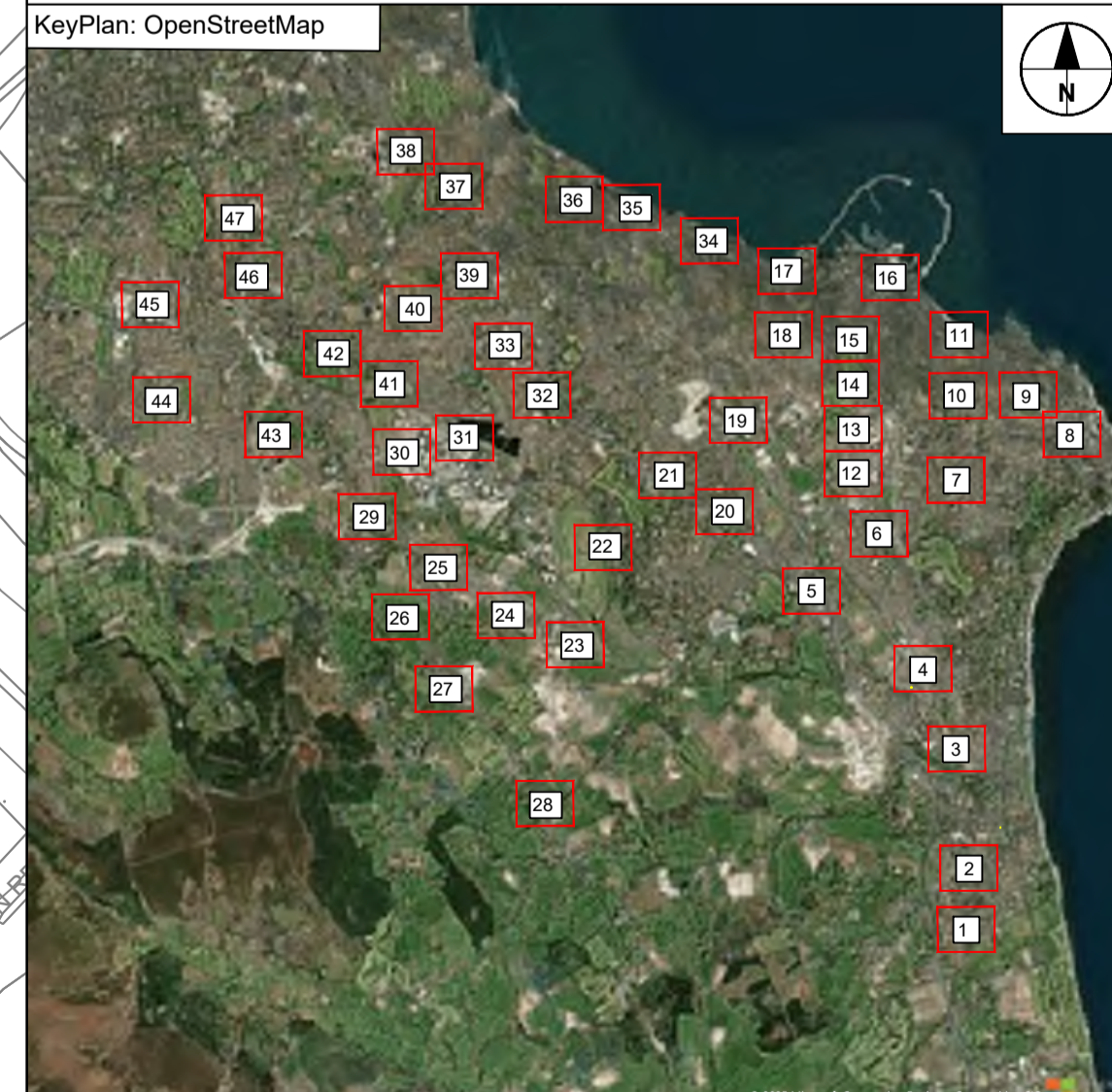
DO NOT SCALE USE FIGURED DIMENSIONS ONLY



- NOTES:**
1. THIS DRAWING IS BASED OFF OS MAPPING INFORMATION AND INFORMATION GATHERED ON SITE. ALL DIMENSIONS AND PROPOSALS SHOULD BE CHECKED ON SITE BY THE CONTRACTOR PRIOR TO COMMENCEMENT OF WORKS.
  2. NO TOPOGRAPHICAL SURVEY WAS CARRIED OUT PRIOR TO DESIGN.
  3. NO UTILITY SURVEY HAS BEEN CARRIED OUT. IT WILL BE THE RESPONSIBILITY OF THE CONTRACTOR TO CARRY OUT APPROPRIATE SURVEYS TO DETERMINE THE EXTENT OF UTILITIES.
  4. INDICATIVE ROAD MARKINGS ARE SHOWN BASED ON OS MAPPING INFORMATION AND AERIAL IMAGERY. ROAD MARKING LAYOUT TO BE CHECKED AND CONFIRMED ON SITE BY THE CONTRACTOR.

**LEGEND:**

▬ SITE EXTENTS



C:\Users\Bail\Documents\AECOM\_EU\_ACC\CI\_EU\UKI\_60686415\_Mobility Hubs\Project Files\900-CAD\_GIS\910 BIM-CAD\900\_Program Wide\Drawings (CAD)\903\_DLR Key Plan\60686415-ACM-PDV\_SB-03-000-DR-CR-0039.dwg

**Disclaimer**

a. © National Transport Authority (NTA) 2024. This drawing is confidential and the copyright in it is owned by NTA. This drawing must not be either loaned, copied or otherwise reproduced in whole or in part or used for any purpose without the prior permission of NTA.

b. This drawing is to be used for the design element identified in the titleblock. Other information shown is to be considered indicative only. The drawing is to be read in conjunction with all other relevant design drawings.

c. O.S. data used for plans are printed under © Talte Éireann - Surveying. All rights reserved. Licence Number CYAL50441785. All elevations are in metres and relate to OSI Geoid Model (OSGM15) Mean Head. All Co-ordinates are in Irish Transverse Mercator Grid (ITM) as defined by OSI active local GPS station.

d. Information concerning the position of apparatus shown on this drawing is based on drawings supplied by the utility owners and/or the utility works contractor, whilst every care has been taken in the preparation of this drawing, positions should be taken as approximate and are intended for general guidance only and no representation is made by the NTA as to the accuracy, completeness, sufficiency or otherwise of this drawing and the position of the apparatus. The information contained herein does not purport to be comprehensive or final as the apparatus is subject to being altered and/or superseded. Recipients should not rely on this information. Any liabilities are hereby expressly disclaimed.

e. The information contained herein has been provided by the NTA but does not purport to be comprehensive or final. Recipients should not rely on the information. Neither the NTA nor any of its directors, officers, employees, agents, stakeholders or advisers make any representation or warranty as to, or accept any liability or responsibility in relation to, the adequacy, accuracy, reasonableness or completeness of the information provided as part of this document or any matter on which the information is based (including but not limited to loss or damage arising as a result of reliance by recipients on the information or any part of it). Any liabilities are hereby expressly disclaimed.



Rev	Date	Drn	Chk'd	App'd	Description
M01	06/03/2026	EC	RC	AP	ISSUED FOR PLANNING
M02	10/04/2026	CB	RC	AP	ISSUED FOR PLANNING
M03	24/04/2026	CB	RC	AP	ISSUED FOR PLANNING

**Client**

**Date** 24/04/2026 **Scale** 1:1000 @ A1  
1:2000 @ A3

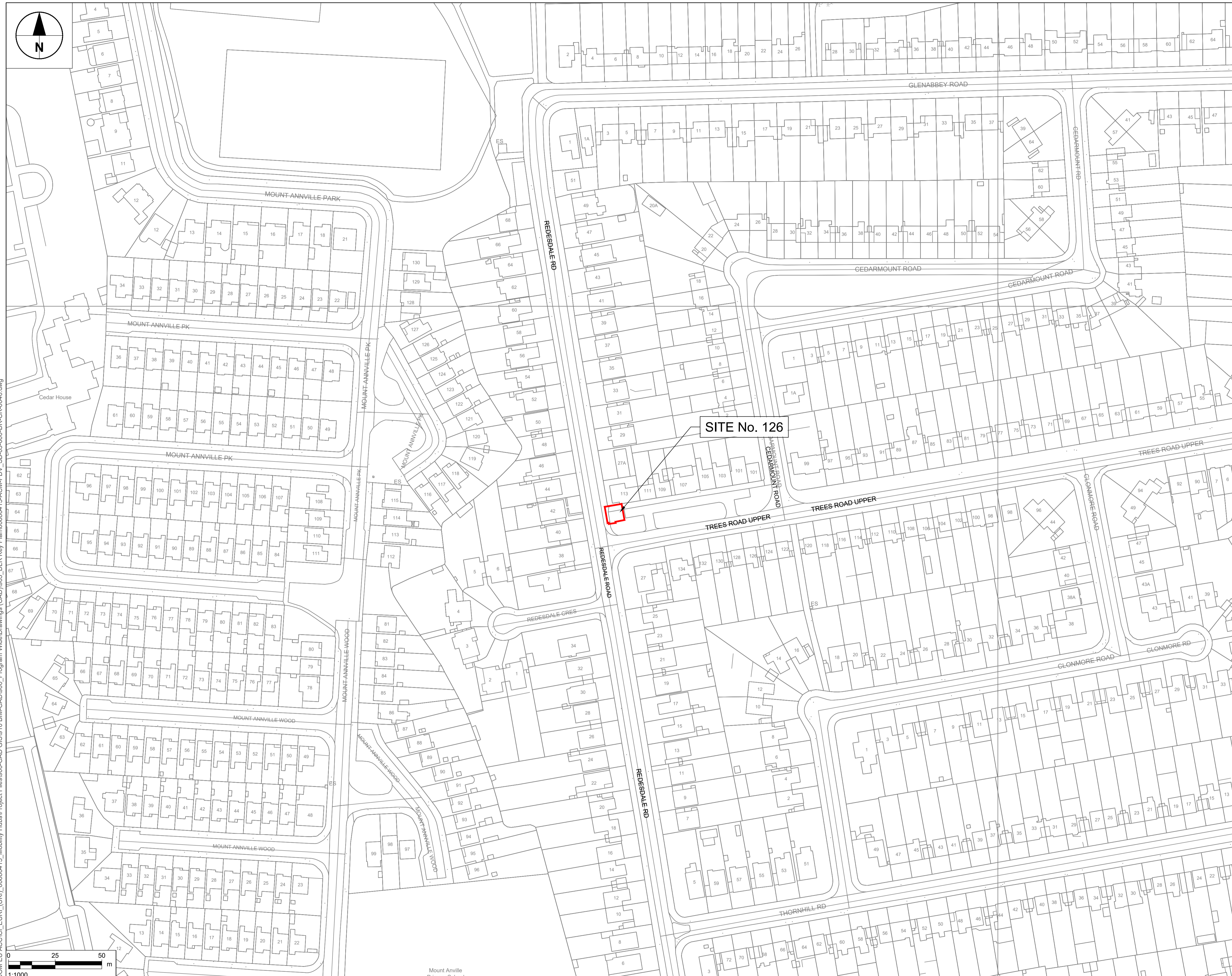
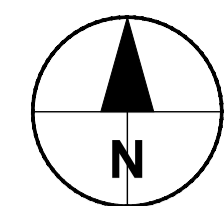
**Phase** STATUTORY PROCESS

**Engineering Designer**

**Drawn** CB **Checked** RC **Approved** AP

<b>Programme Title</b>			
<b>NATIONAL MOBILITY HUBS PILOT</b>			
<b>Drawing Title</b>			
DÚN LAOGHAIRE MOBILITY HUBS SITE LOCATION PLAN DÚN LAOGHAIRE-RATHDOWN COUNTY COUNCIL			
<b>Drawing File Name</b>	<b>Sheet Number</b>	<b>Status</b>	<b>Rev</b>
60686415-ACM-PDV_SB-03-000-DR-CR-0039	39 of 47	S1	M03

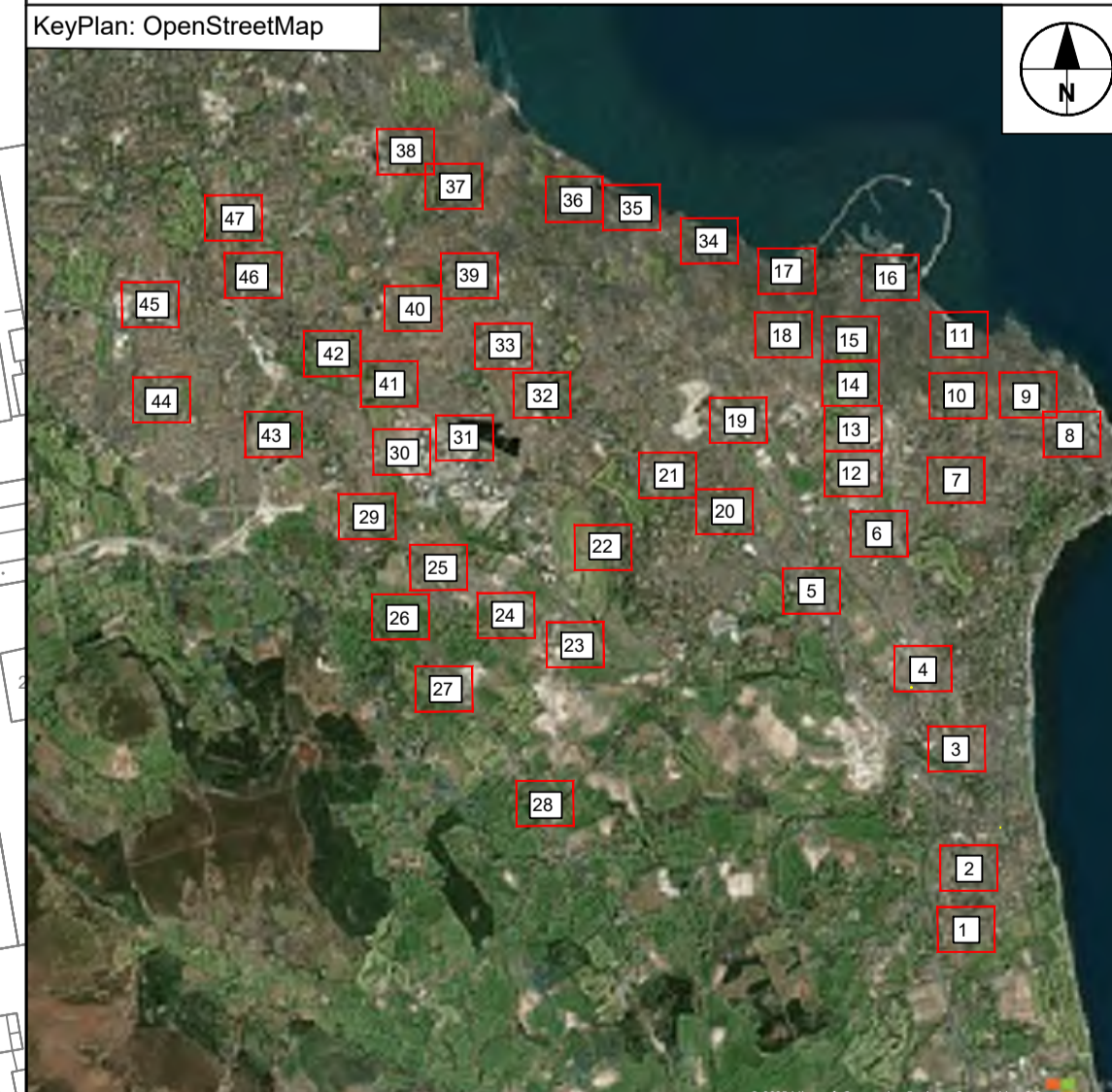
DO NOT SCALE USE FIGURED DIMENSIONS ONLY



- NOTES:**
1. THIS DRAWING IS BASED OFF OS MAPPING INFORMATION AND INFORMATION GATHERED ON SITE. ALL DIMENSIONS AND PROPOSALS SHOULD BE CHECKED ON SITE BY THE CONTRACTOR PRIOR TO COMMENCEMENT OF WORKS.
  2. NO TOPOGRAPHICAL SURVEY WAS CARRIED OUT PRIOR TO DESIGN.
  3. NO UTILITY SURVEY HAS BEEN CARRIED OUT. IT WILL BE THE RESPONSIBILITY OF THE CONTRACTOR TO CARRY OUT APPROPRIATE SURVEYS TO DETERMINE THE EXTENT OF UTILITIES.
  4. INDICATIVE ROAD MARKINGS ARE SHOWN BASED ON OS MAPPING INFORMATION AND AERIAL IMAGERY. ROAD MARKING LAYOUT TO BE CHECKED AND CONFIRMED ON SITE BY THE CONTRACTOR.

**LEGEND:**

— SITE EXTENTS



C:\Users\Bail\OneDrive\Work\AECOM\EU ACC\CI\_EUR\UK\60686415-ACM-PDV\_SB-03-000-DR-CR-0040.dwg

0 25 50 m  
1:1000

Disclaimer  
a. © National Transport Authority (NTA) 2024. This drawing is confidential and the copyright in it is owned by NTA. This drawing must not be either loaned, copied or otherwise reproduced in whole or in part or used for any purpose without the prior permission of NTA.  
b. This drawing is to be used for the design element identified in the titlebox. Other information shown is to be considered indicative only. The drawing is to be read in conjunction with all other relevant design drawings.  
c. O.S. data used for plans are printed under © Taithe Éireann - Surveying. All rights reserved. Licence Number CYAL50441785. All elevations are in metres and relate to OSI Geoid Model (OSGM15) Mean Head. All Co-ordinates are in Irish Transverse Mercator Grid (ITM) as defined by OSI active local GPS station.

d. Information concerning the position of apparatus shown on this drawing is based on drawings supplied by the utility owners and/or the utility works contractor, whilst every care has been taken in the preparation of this drawing, positions should be taken as approximate and are intended for general guidance only and no representation is made by the NTA as to the accuracy, completeness, sufficiency or otherwise of this information and the position of the apparatus. The information contained herein does not purport to be comprehensive or final as the apparatus is subject to being altered and/or superseded. Recipients should not rely on this information. Any liabilities are hereby expressly disclaimed.

e. The information contained herein has been provided by the NTA but does not purport to be comprehensive or final. Recipients should not rely on the information. Neither the NTA nor any of its directors, officers, employees, agents, stakeholders or advisers make any representation or warranty as to, or accept any liability or responsibility in relation to, the adequacy, accuracy, reasonableness or completeness of the information provided as part of this document or any matter on which the information is based (including but not limited to loss or damage arising as a result of reliance by recipients on the information or any part of it). Any liabilities are hereby expressly disclaimed.

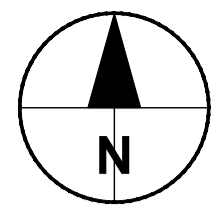


Rev	Date	Drm	Chk'd	App'd	Description
M01	06/03/2026	EC	RC	AP	ISSUED FOR PLANNING
M02	10/04/2026	CB	RC	AP	ISSUED FOR PLANNING
M03	24/04/2026	CB	RC	AP	ISSUED FOR PLANNING

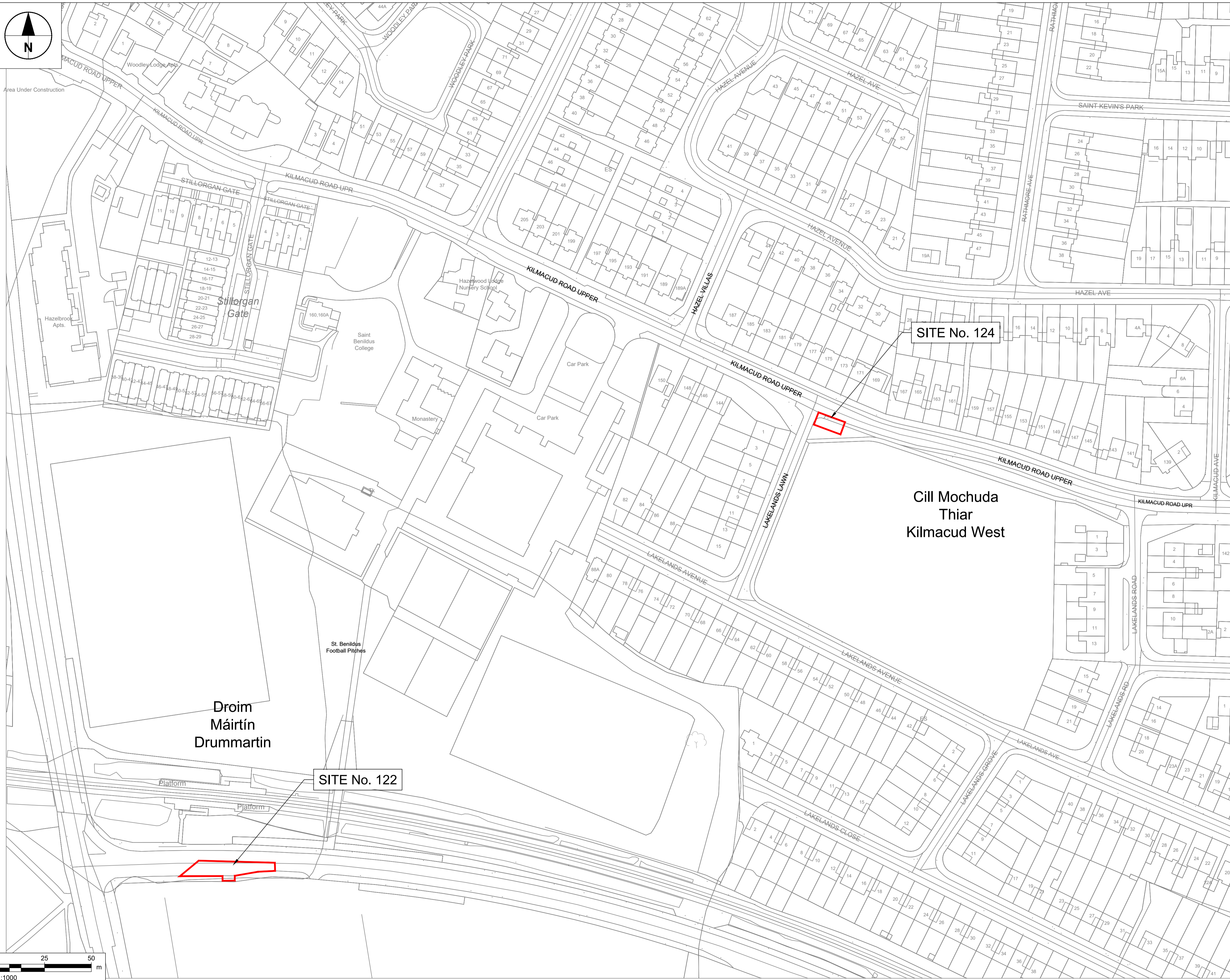
Client <b>dlr NTA</b> Dublin Region Transport Authority		Engineering Designer <b>AECOM</b>	
Date 24/04/2026	Scale 1:1000 @ A1 1:2000 @ A3	Drawn CB	Checked RC
Phase STATUTORY PROCESS	Approved AP		

Programme Title <b>NATIONAL MOBILITY HUBS PILOT</b>			
Drawing Title DÚN LAOGHAIRE MOBILITY HUBS SITE LOCATION PLAN DÚN LAOGHAIRE-RATHDOWN COUNTY COUNCIL			
Drawing File Name 60686415-ACM-PDV_SB-03-000-DR-CR-0040	Sheet Number 40 of 47	Status S1	Rev M03

DO NOT SCALE USE FIGURED DIMENSIONS ONLY



Area Under Construction



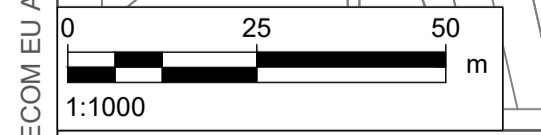
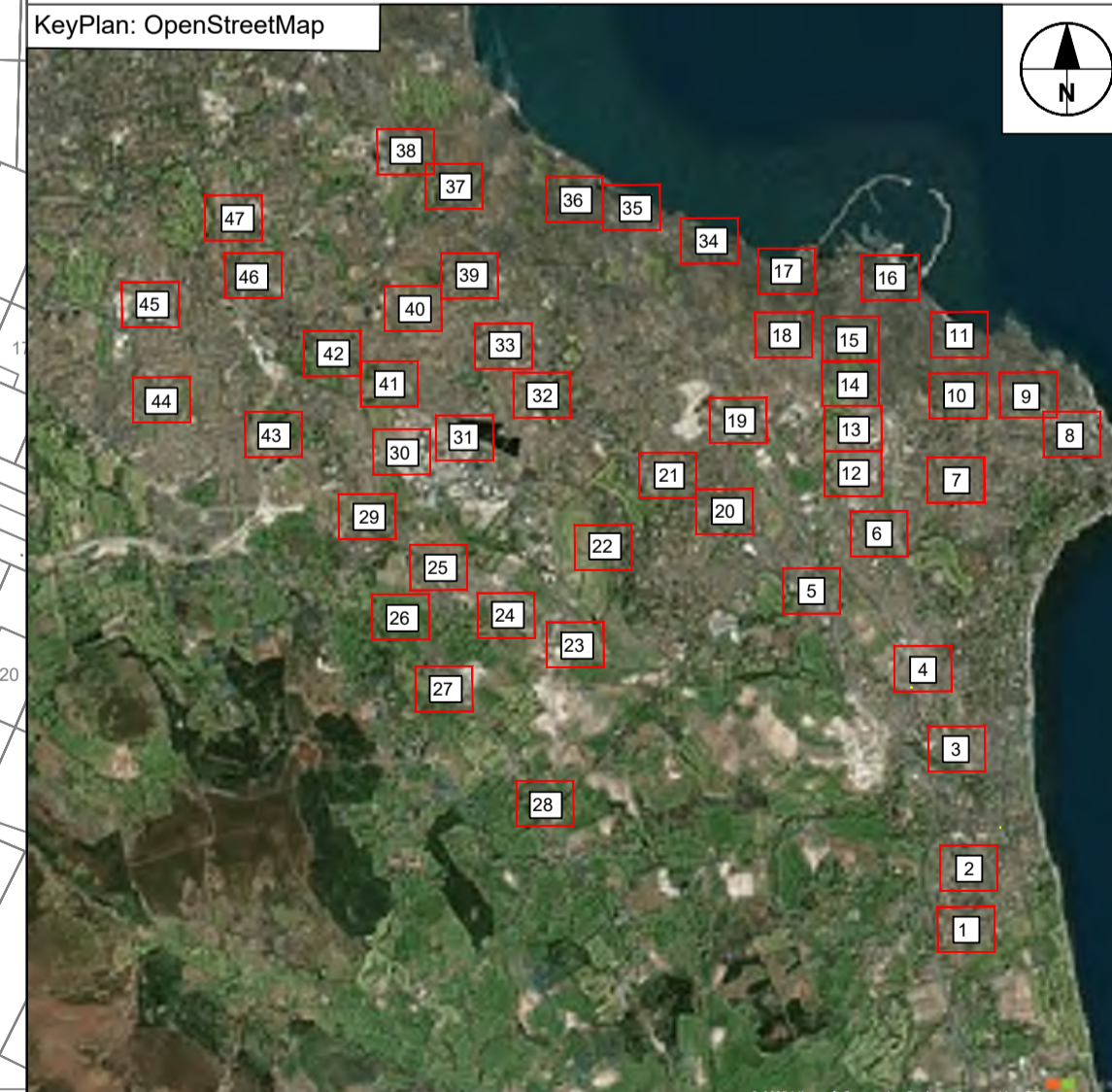
**NOTES:**

- 1. THIS DRAWING IS BASED OFF OS MAPPING INFORMATION AND INFORMATION GATHERED ON SITE. ALL DIMENSIONS AND PROPOSALS SHOULD BE CHECKED ON SITE BY THE CONTRACTOR PRIOR TO COMMENCEMENT OF WORKS.
- 2. NO TOPOGRAPHICAL SURVEY WAS CARRIED OUT PRIOR TO DESIGN.
- 3. NO UTILITY SURVEY HAS BEEN CARRIED OUT. IT WILL BE THE RESPONSIBILITY OF THE CONTRACTOR TO CARRY OUT APPROPRIATE SURVEYS TO DETERMINE THE EXTENT OF UTILITIES.
- 4. INDICATIVE ROAD MARKINGS ARE SHOWN BASED ON OS MAPPING INFORMATION AND AERIAL IMAGERY. ROAD MARKING LAYOUT TO BE CHECKED AND CONFIRMED ON SITE BY THE CONTRACTOR.

**LEGEND:**

SITE EXTENTS

C:\Users\Bail\OneDrive\Documents\AECOM EU ACC\CI\_EUR\UKI\_60686415-Mobility Hubs\Project Files\900-CAD GIS\910 BIM-CAD\900\_Program Wide\Drawings (CAD)\903\_DLR Key Plan\60686415-ACM-PDV\_SB-03-000-DR-CR-0041.dwg



**Disclaimer**

a. © National Transport Authority (NTA) 2024. This drawing is confidential and the copyright in it is owned by NTA. This drawing must not be either loaned, copied or otherwise reproduced in whole or in part or used for any purpose without the prior permission of NTA.

b. This drawing is to be used for the design element identified in the titlebox. Other information shown is to be considered indicative only. The drawing is to be read in conjunction with all other relevant design drawings.

c. O.S. data used for plans are printed under © Talte Éireann - Surveying. All rights reserved. Licence Number CYAL50441785. All elevations are in metres and relate to OSi Geoid Model (OSGM15) Mean Head. All Co-ordinates are in Irish Transverse Mercator Grid (ITM) as defined by OSI active local GPS station.

d. Information concerning the position of apparatus shown on this drawing is based on drawings supplied by the utility owners and/or the utility works contractor, whilst every care has been taken in the preparation of this drawing, positions should be taken as approximate and are intended for general guidance only and no representation is made by the NTA as to the accuracy, completeness, sufficiency or otherwise of this drawing and the position of the apparatus. The information contained herein does not purport to be comprehensive or final as the apparatus is subject to being altered and/or superseded. Recipients should not rely on this information. Any liabilities are hereby expressly disclaimed.

e. The information contained herein has been provided by the NTA but does not purport to be comprehensive or final. Recipients should not rely on the information. Neither the NTA nor any of its directors, officers, employees, agents, stakeholders or advisers make any representation or warranty as to, or accept any liability or responsibility in relation to, the adequacy, accuracy, reasonableness or completeness of the information provided as part of this document or any matter on which the information is based (including but not limited to loss or damage arising as a result of reliance by recipients on the information or any part of it). Any liabilities are hereby expressly disclaimed.

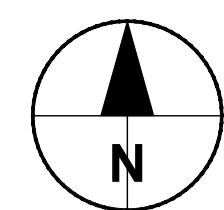


Rev	Date	Drn	Chk'd	App'd	Description
M01	06/03/2026	EC	RC	AP	ISSUED FOR PLANNING
M02	10/04/2026	CB	RC	AP	ISSUED FOR PLANNING
M03	24/04/2026	CB	RC	AP	ISSUED FOR PLANNING

Client <b>dlr NTA</b> Comhairle Contae County Council Oideas Náisiúnta tampa National Transport Authority		Engineering Designer <b>AECOM</b>		
Date 24/04/2026	Scale 1:1000 @ A1 1:2000 @ A3	Drawn CB	Checked RC	Approved AP
Phase STATUTORY PROCESS				

Programme Title <b>NATIONAL MOBILITY HUBS PILOT</b>			
Drawing Title DÚN LAOGHAIRE MOBILITY HUBS SITE LOCATION PLAN DÚN LAOGHAIRE-RATHDOWN COUNTY COUNCIL			
Drawing File Name 60686415-ACM-PDV_SB-03-000-DR-CR-0041	Sheet Number 41 of 47	Status S1	Rev M03

DO NOT SCALE USE FIGURED DIMENSIONS ONLY

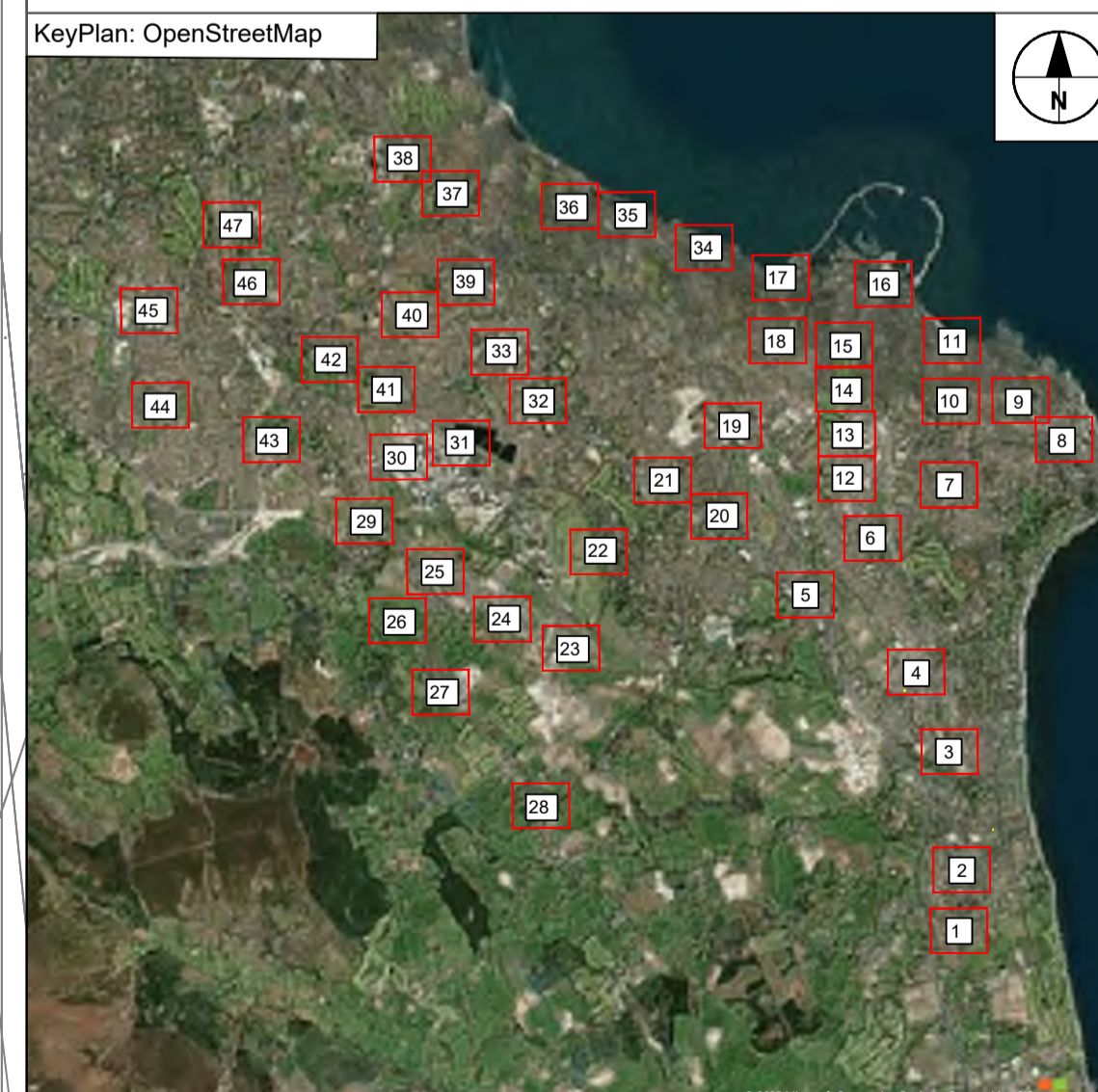
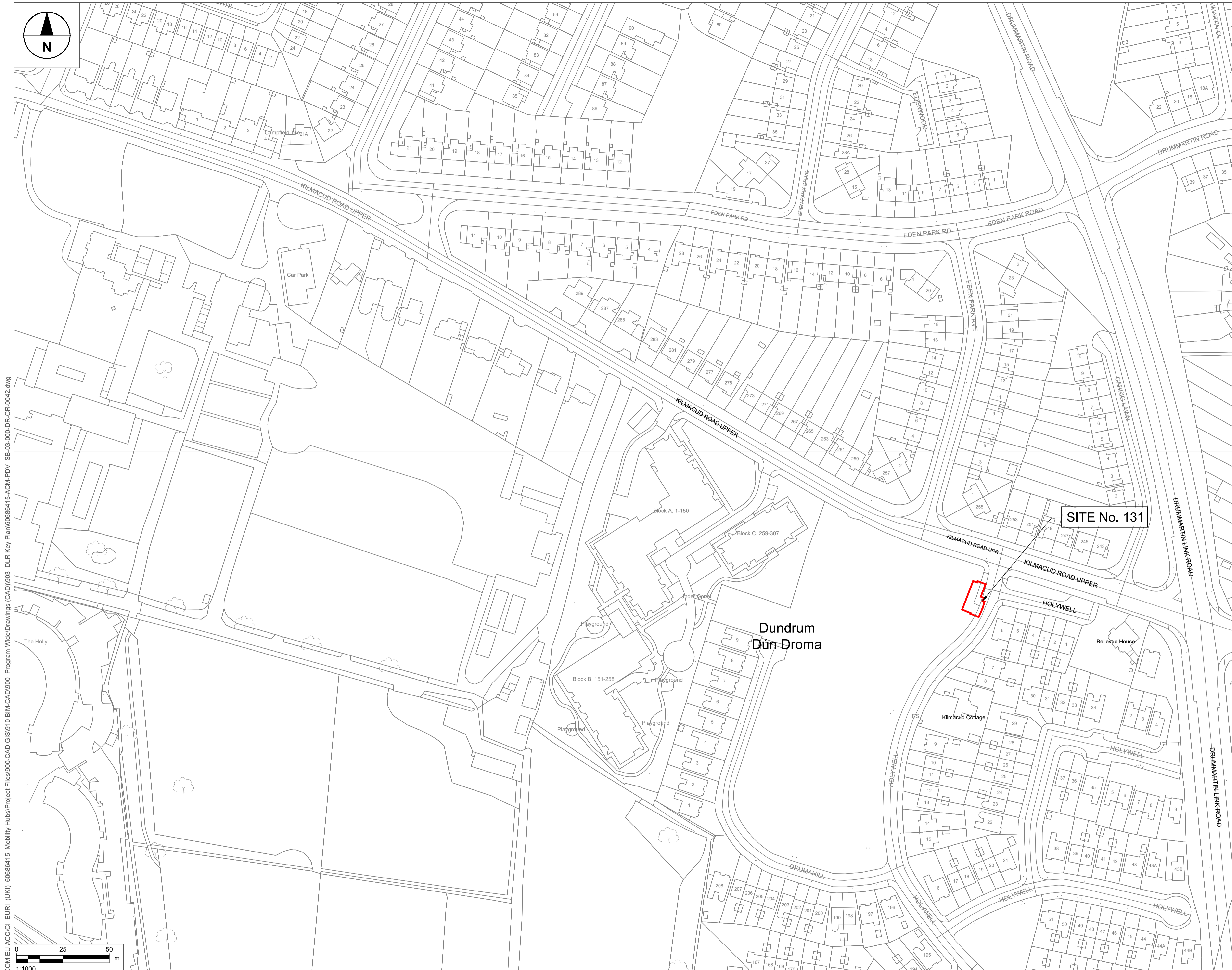


**NOTES:**

1. THIS DRAWING IS BASED OFF OS MAPPING INFORMATION AND INFORMATION GATHERED ON SITE. ALL DIMENSIONS AND PROPOSALS SHOULD BE CHECKED ON SITE BY THE CONTRACTOR PRIOR TO COMMENCEMENT OF WORKS.
2. NO TOPOGRAPHICAL SURVEY WAS CARRIED OUT PRIOR TO DESIGN.
3. NO UTILITY SURVEY HAS BEEN CARRIED OUT. IT WILL BE THE RESPONSIBILITY OF THE CONTRACTOR TO CARRY OUT APPROPRIATE SURVEYS TO DETERMINE THE EXTENT OF UTILITIES.
4. INDICATIVE ROAD MARKINGS ARE SHOWN BASED ON OS MAPPING INFORMATION AND AERIAL IMAGERY. ROAD MARKING LAYOUT TO BE CHECKED AND CONFIRMED ON SITE BY THE CONTRACTOR.

**LEGEND:**

— SITE EXTENTS



**Disclaimer**

a. © National Transport Authority (NTA) 2024. This drawing is confidential and the copyright in it is owned by NTA. This drawing must not be either loaned, copied or otherwise reproduced in whole or in part or used for any purpose without the prior permission of NTA.

b. This drawing is to be used for the design element identified in the titlebox. Other information shown is to be considered indicative only. The drawing is to be read in conjunction with all other relevant design drawings.

c. O.S. data used for plans are printed under © Taitte Éireann - Surveying. All rights reserved. Licence Number CYAL50441785. All elevations are in metres and relate to OSI Geoid Model (OSGM15) Mean Head. All Co-ordinates are in Irish Transverse Mercator Grid (ITM) as defined by OSI active local GPS station.

d. Information concerning the position of apparatus shown on this drawing is based on drawings supplied by the utility owners and/or the utility works contractor, whilst every care has been taken in the preparation of this drawing, positions should be taken as approximate and are intended for general guidance only and no representation is made by the NTA as to the accuracy, completeness, sufficiency or otherwise of this information and the position of the apparatus. The information contained herein does not purport to be comprehensive or final as the apparatus is subject to being altered and/or superseded. Recipients should not rely on this information. Any liabilities are hereby expressly disclaimed.

e. The information contained herein has been provided by the NTA but does not purport to be comprehensive or final. Recipients should not rely on the information. Neither the NTA nor any of its directors, officers, employees, agents, stakeholders or advisers make any representation or warranty as to, or accept any liability or responsibility in relation to, the adequacy, accuracy, reasonableness or completeness of the information provided as part of this document or any matter on which the information is based (including but not limited to loss or damage arising as a result of reliance by recipients on the information or any part of it). Any liabilities are hereby expressly disclaimed.



Rev	Date	Drn	Chk'd	App'd	Description
M01	06/03/2026	EC	RC	AP	ISSUED FOR PLANNING
M02	10/04/2026	CB	RC	AP	ISSUED FOR PLANNING
M03	24/04/2026	CB	RC	AP	ISSUED FOR PLANNING

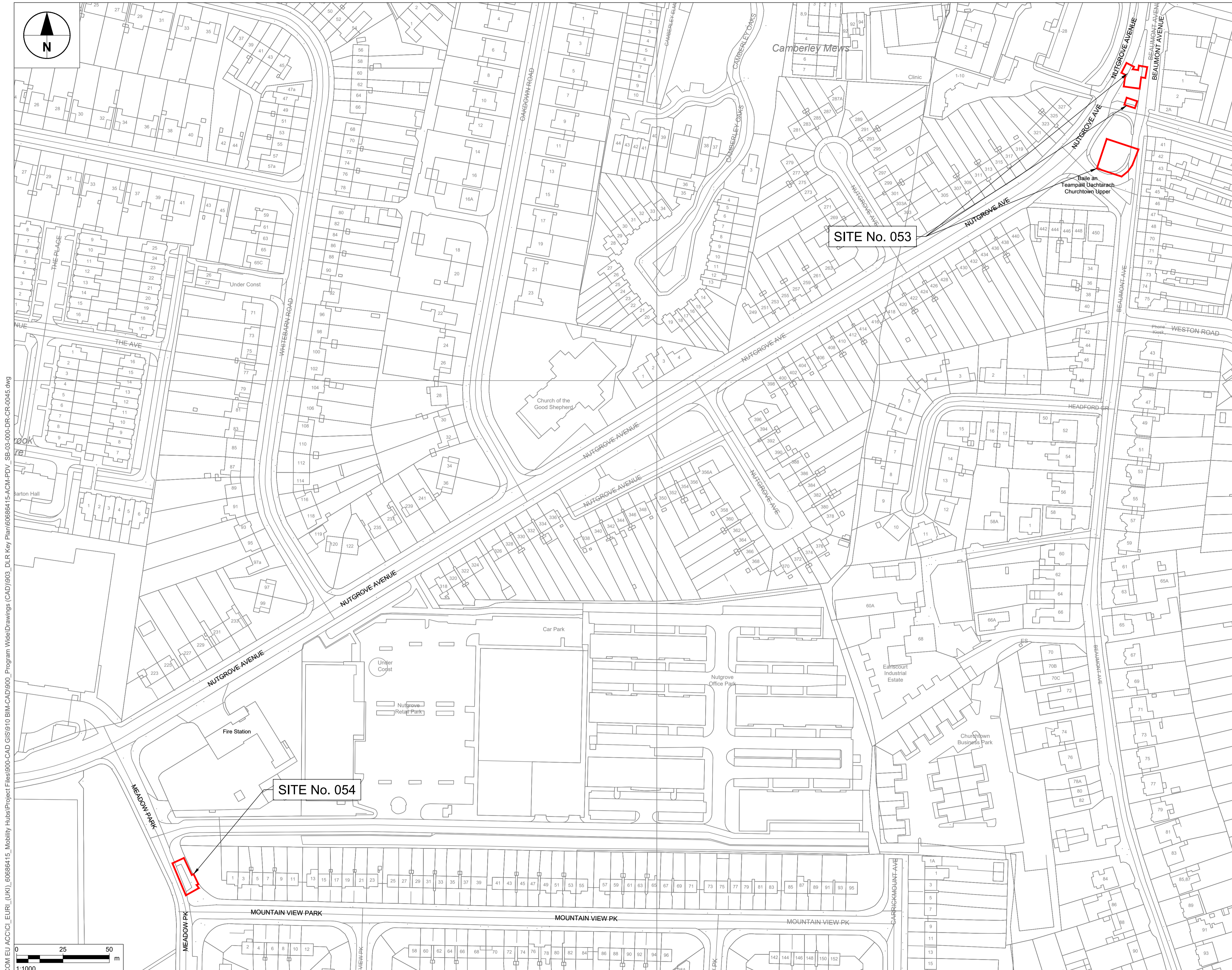
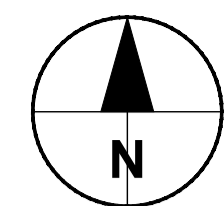
Client <b>dlr NTA</b> Dublin Region National Transport Authority		Engineering Designer <b>AECOM</b>	
Date 24/04/2026	Scale 1:1000 @ A1 1:2000 @ A3	Drawn CB	Checked RC
Phase STATUTORY PROCESS	Approved AP		

Programme Title <b>NATIONAL MOBILITY HUBS PILOT</b>			
Drawing Title DÚN LAOGHAIRE MOBILITY HUBS SITE LOCATION PLAN DÚN LAOGHAIRE-RATHDOWN COUNTY COUNCIL			
Drawing File Name 60686415-ACM-PDV_SB-03-000-DR-CR-0042	Sheet Number 42 of 47	Status S1	Rev M03

C:\Users\Baili\OneDrive\AECOM\EU\ACCC\CI\_EUR1\UKI\_60686415-ACM-PDV\_SB-03-000-DR-CR-0042.dwg





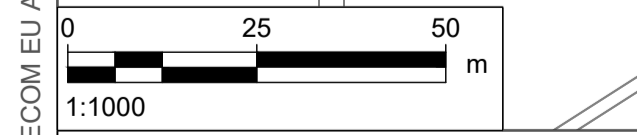
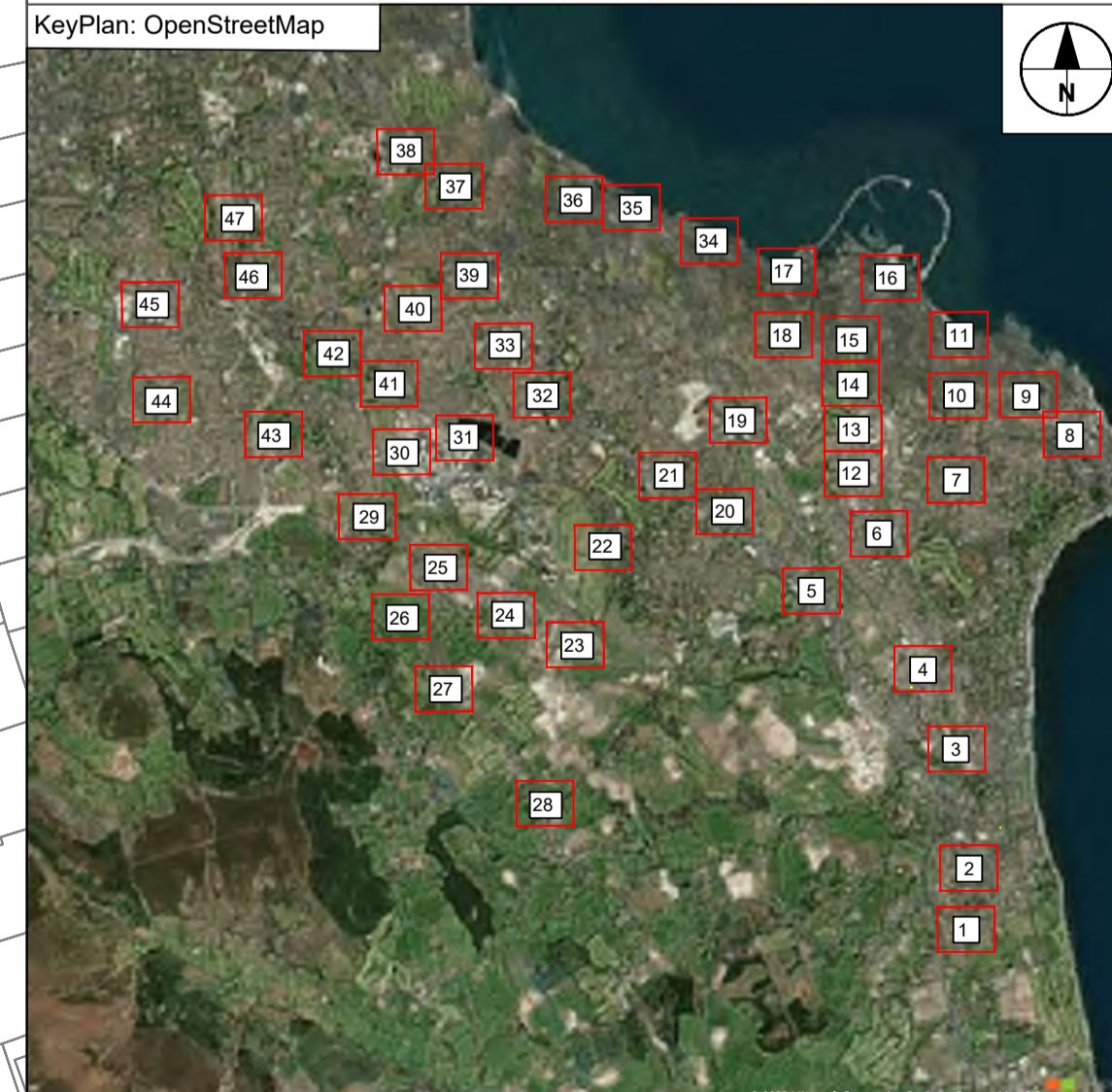


- NOTES:**
1. THIS DRAWING IS BASED OFF OS MAPPING INFORMATION AND INFORMATION GATHERED ON SITE. ALL DIMENSIONS AND PROPOSALS SHOULD BE CHECKED ON SITE BY THE CONTRACTOR PRIOR TO COMMENCEMENT OF WORKS.
  2. NO TOPOGRAPHICAL SURVEY WAS CARRIED OUT PRIOR TO DESIGN.
  3. NO UTILITY SURVEY HAS BEEN CARRIED OUT. IT WILL BE THE RESPONSIBILITY OF THE CONTRACTOR TO CARRY OUT APPROPRIATE SURVEYS TO DETERMINE THE EXTENT OF UTILITIES.
  4. INDICATIVE ROAD MARKINGS ARE SHOWN BASED ON OS MAPPING INFORMATION AND AERIAL IMAGERY. ROAD MARKING LAYOUT TO BE CHECKED AND CONFIRMED ON SITE BY THE CONTRACTOR.

**LEGEND:**

— SITE EXTENTS

C:\Users\Baili\OneDrive\Work\AECOM\EU\ACC\CI\_EUR\UKI\_60686415-ACM-PDV\_SB-03-000-DR-CR-0045.dwg



**Disclaimer**

a. © National Transport Authority (NTA) 2024. This drawing is confidential and the copyright in it is owned by NTA. This drawing must not be either loaned, copied or otherwise reproduced in whole or in part or used for any purpose without the prior permission of NTA.

b. This drawing is to be used for the design element identified in the title block. Other information shown is to be considered indicative only. The drawing is to be read in conjunction with all other relevant design drawings.

c. O.S. data used for plans are printed under © Talte Éireann - Surveying. All rights reserved. Licence Number CYAL50441785. All elevations are in metres and relate to OSI Geoid Model (OSGM15) Mean Head. All Co-ordinates are in Irish Transverse Mercator Grid (ITM) as defined by OSI active local GPS station.

d. Information concerning the position of apparatus shown on this drawing is based on drawings supplied by the utility owners and/or the utility works contractor, whilst every care has been taken in the preparation of this drawing, positions should be taken as approximate and are intended for general guidance only and no representation is made by the NTA as to the accuracy, completeness, sufficiency or other details of this drawing and the position of the apparatus. The information contained herein does not purport to be comprehensive or final as the apparatus is subject to being altered and/or superseded. Recipients should not rely on this information. Any liabilities are hereby expressly disclaimed.

e. The information contained herein has been provided by the NTA but does not purport to be comprehensive or final. Recipients should not rely on the information. Neither the NTA nor any of its directors, officers, employees, agents, stakeholders or advisers make any representation or warranty as to, or accept any liability or responsibility in relation to, the adequacy, accuracy, reasonableness or completeness of the information provided as part of this document or any matter on which the information is based (including but not limited to loss or damage arising as a result of reliance by recipients on the information or any part of it). Any liabilities are hereby expressly disclaimed.

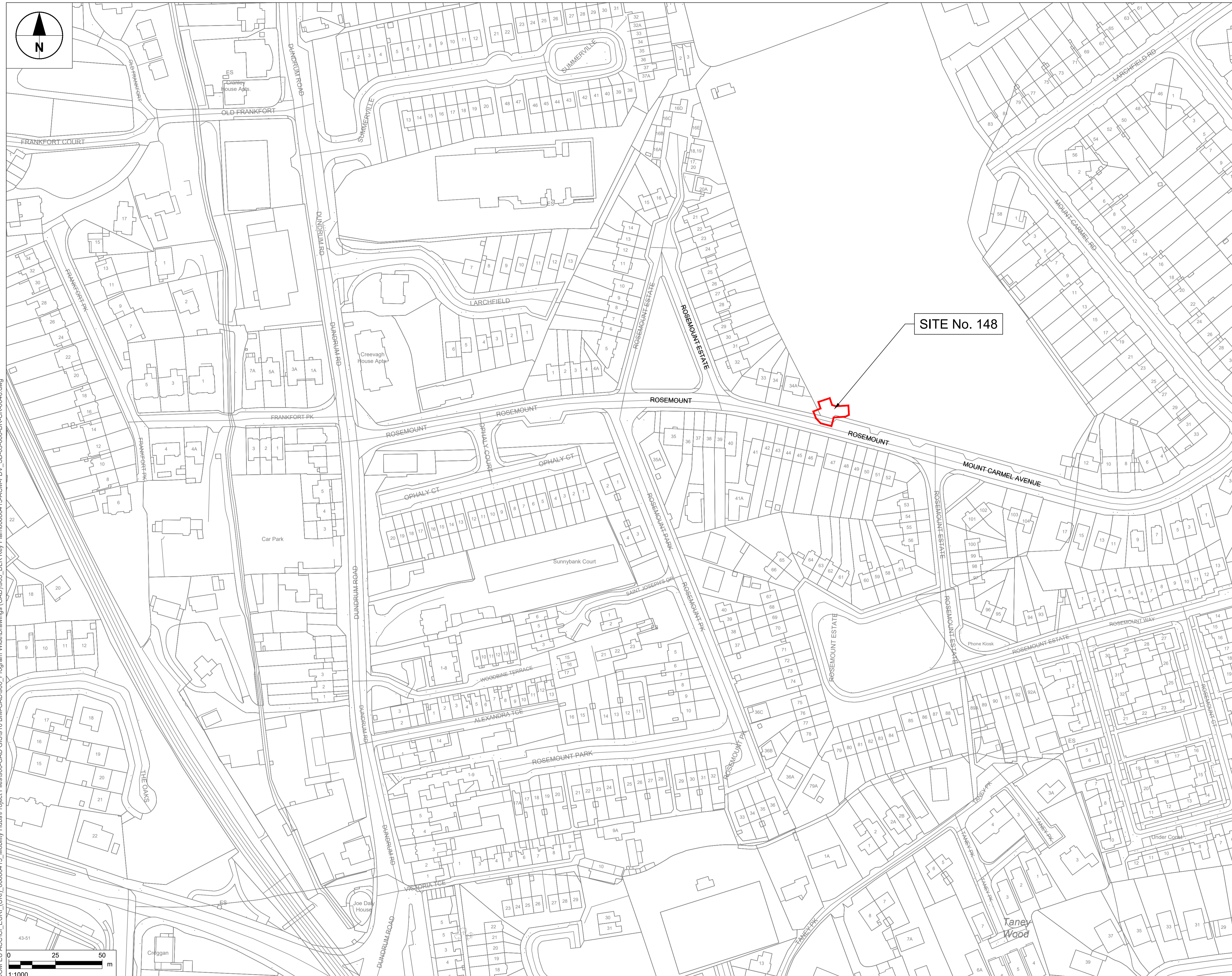
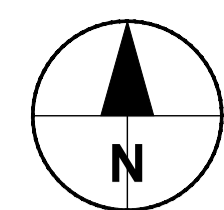


Rev	Date	Drn	Chk'd	App'd	Description
M01	06/03/2026	EC	RC	AP	ISSUED FOR PLANNING
M02	10/04/2026	CB	RC	AP	ISSUED FOR PLANNING
M03	24/04/2026	CB	RC	AP	ISSUED FOR PLANNING

Client <b>dlr NTA</b> Cairdeas Contae Carraig County Council Oideas Náisiúnta tampaill National Transport Authority		Engineering Designer <b>AECOM</b>	
Date 24/04/2026	Scale 1:1000 @ A1 1:2000 @ A3	Drawn CB	Checked RC
Phase STATUTORY PROCESS	Approved AP		

Programme Title <b>NATIONAL MOBILITY HUBS PILOT</b>			
Drawing Title DÚN LAOGHAIRE MOBILITY HUBS SITE LOCATION PLAN DÚN LAOGHAIRE-RATHDOWN COUNTY COUNCIL			
Drawing File Name 60686415-ACM-PDV_SB-03-000-DR-CR-0045	Sheet Number 45 of 47	Status S1	Rev M03

DO NOT SCALE USE FIGURED DIMENSIONS ONLY



- NOTES:**
1. THIS DRAWING IS BASED OFF OS MAPPING INFORMATION AND INFORMATION GATHERED ON SITE. ALL DIMENSIONS AND PROPOSALS SHOULD BE CHECKED ON SITE BY THE CONTRACTOR PRIOR TO COMMENCEMENT OF WORKS.
  2. NO TOPOGRAPHICAL SURVEY WAS CARRIED OUT PRIOR TO DESIGN.
  3. NO UTILITY SURVEY HAS BEEN CARRIED OUT. IT WILL BE THE RESPONSIBILITY OF THE CONTRACTOR TO CARRY OUT APPROPRIATE SURVEYS TO DETERMINE THE EXTENT OF UTILITIES.
  4. INDICATIVE ROAD MARKINGS ARE SHOWN BASED ON OS MAPPING INFORMATION AND AERIAL IMAGERY. ROAD MARKING LAYOUT TO BE CHECKED AND CONFIRMED ON SITE BY THE CONTRACTOR.

**LEGEND:**

— SITE EXTENTS

C:\Users\Bail\OneDrive\AECOM EU ACC\CI\_EURL(UK)\_60686415-Mobility Hubs\Project Files\900-CAD GIS\910 BIM-CAD\900 Program Wide\Drawings (CAD)\903\_DLR Key Plan\60686415-ACM-PDV\_SB-03-000-DR-CR-0046.dwg



**Disclaimer**  
 a. © National Transport Authority (NTA) 2024. This drawing is confidential and the copyright in it is owned by NTA. This drawing must not be either loaned, copied or otherwise reproduced in whole or in part or used for any purpose without the prior permission of NTA.  
 b. This drawing is to be used for the design element identified in the title block. Other information shown is to be considered indicative only. The drawing is to be read in conjunction with all other relevant design drawings.  
 c. O.S. data used for plans are printed under © Taitte Eireann - Surveying. All rights reserved. Licence Number CYAL50441785. All elevations are in metres and relate to OSI Geoid Model (OSGM15) Mean Head. All Co-ordinates are in Irish Transverse Mercator Grid (ITM) as defined by OSI active local GPS station.

d. Information concerning the position of apparatus shown on this drawing is based on drawings supplied by the utility owners and/or the utility works contractor, whilst every care has been taken in the preparation of this drawing, positions should be taken as approximate and are intended for general guidance only and no representation is made by the NTA as to the accuracy, completeness, sufficiency or otherwise of this drawing and the position of the apparatus. The information contained herein does not purport to be comprehensive or final as the apparatus is subject to being altered and/or superseded. Recipients should not rely on this information. Any liabilities are hereby expressly disclaimed.

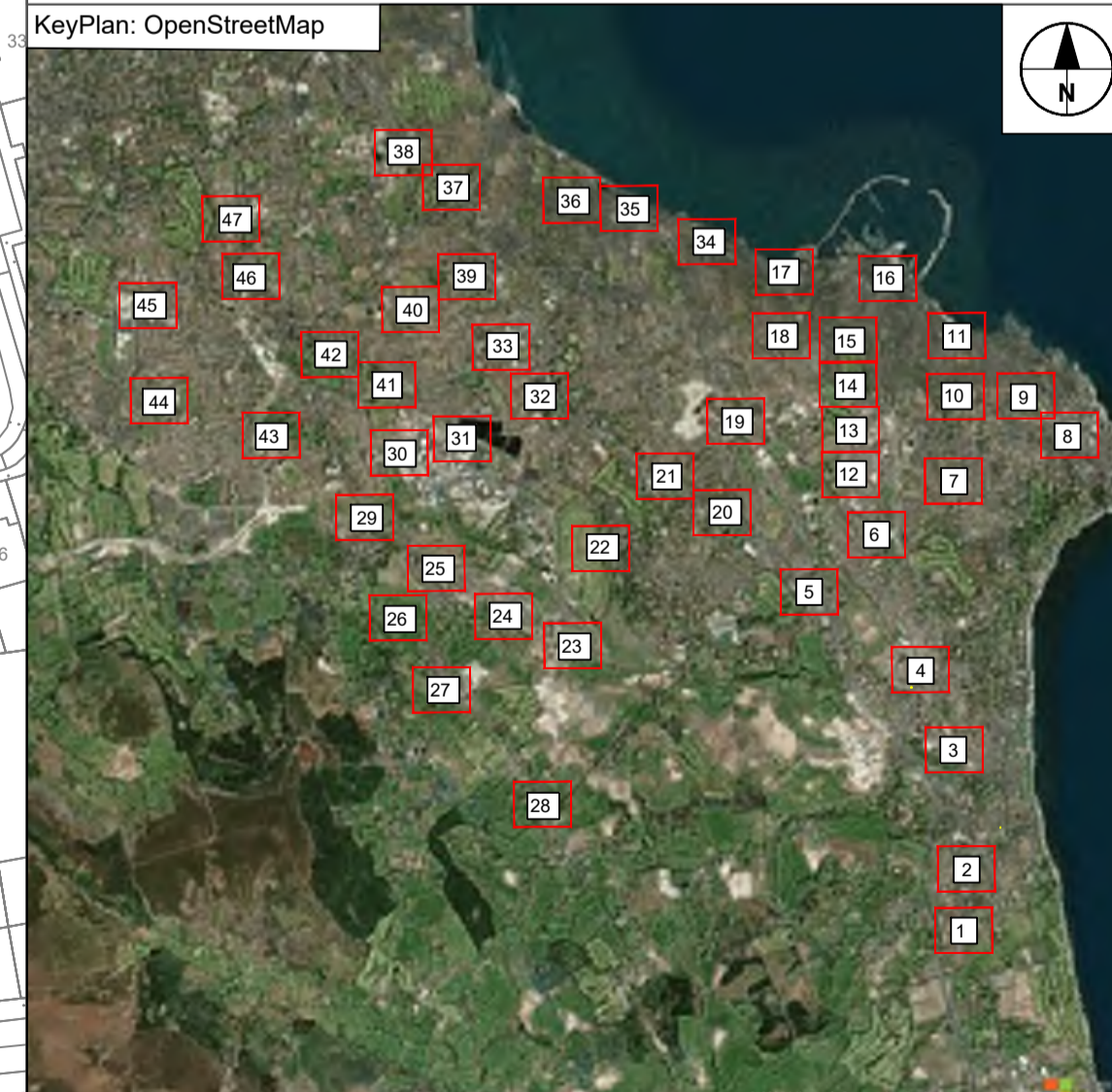
e. The information contained herein has been provided by the NTA but does not purport to be comprehensive or final. Recipients should not rely on the information. Neither the NTA nor any of its directors, officers, employees, agents, stakeholders or advisers make any representation or warranty as to, or accept any liability or responsibility in relation to, the adequacy, accuracy, reasonableness or completeness of the information provided as part of this document or any matter on which the information is based (including but not limited to loss or damage arising as a result of reliance by recipients on the information or any part of it). Any liabilities are hereby expressly disclaimed.



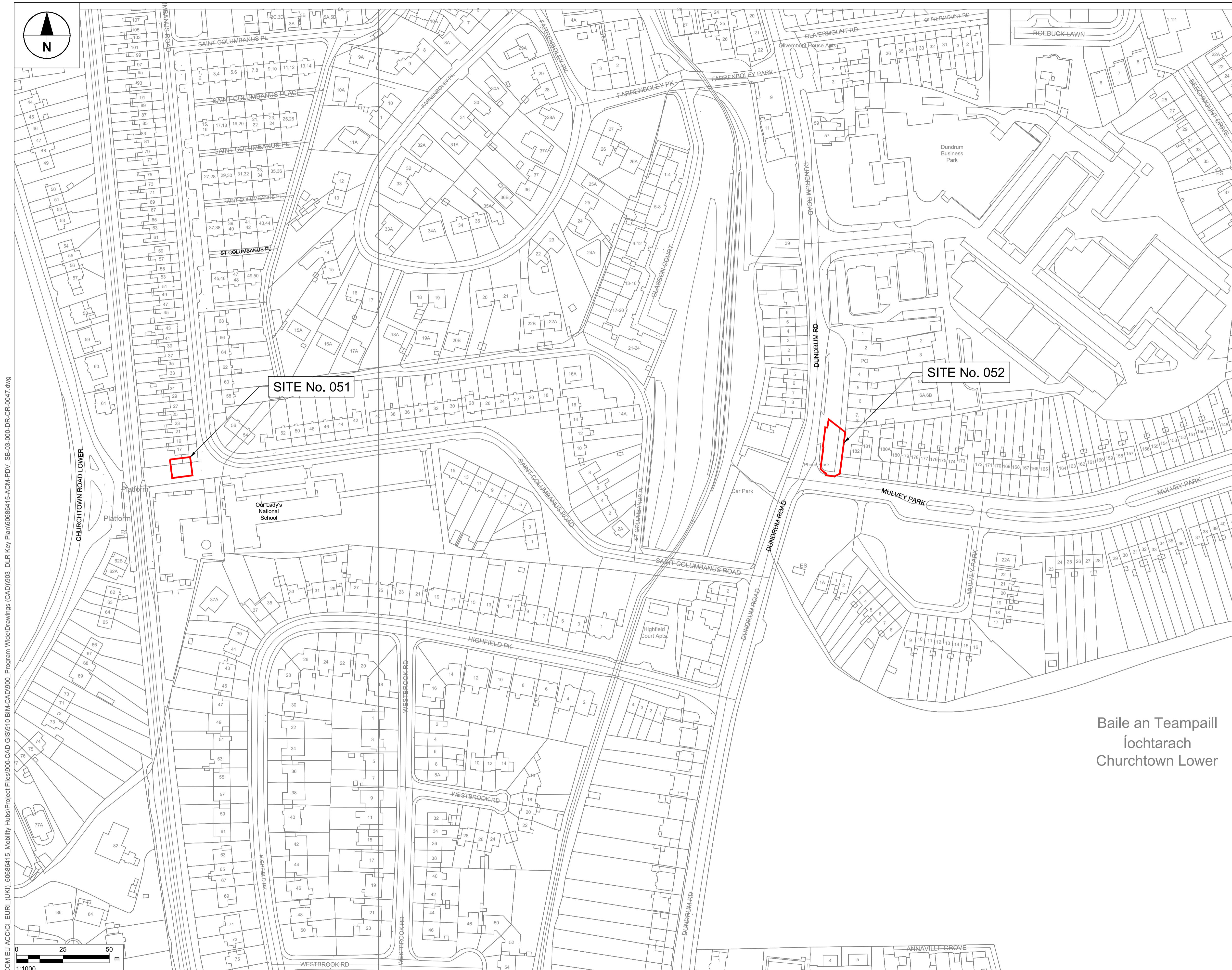
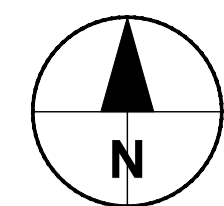
Rev	Date	Drn	Chk'd	App'd	Description
M01	06/03/2026	EC	RC	AP	ISSUED FOR PLANNING
M02	10/04/2026	CB	RC	AP	ISSUED FOR PLANNING
M03	24/04/2026	CB	RC	AP	ISSUED FOR PLANNING

Client <b>dlr NTA</b> Cairdeas Contae na Cille Dubhaigh Oideas Náisiúnaí tampaí National Transport Authority		Engineering Designer <b>AECOM</b>		
Date 24/04/2026	Scale 1:1000 @ A1 1:2000 @ A3	Drawn CB	Checked RC	Approved AP
Phase STATUTORY PROCESS				

Programme Title <b>NATIONAL MOBILITY HUBS PILOT</b>			
Drawing Title DÚN LAOGHAIRE MOBILITY HUBS SITE LOCATION PLAN DÚN LAOGHAIRE-RATHDOWN COUNTY COUNCIL			
Drawing File Name 60686415-ACM-PDV_SB-03-000-DR-CR-0046	Sheet Number 46 of 47	Status S1	Rev M03



DO NOT SCALE USE FIGURED DIMENSIONS ONLY



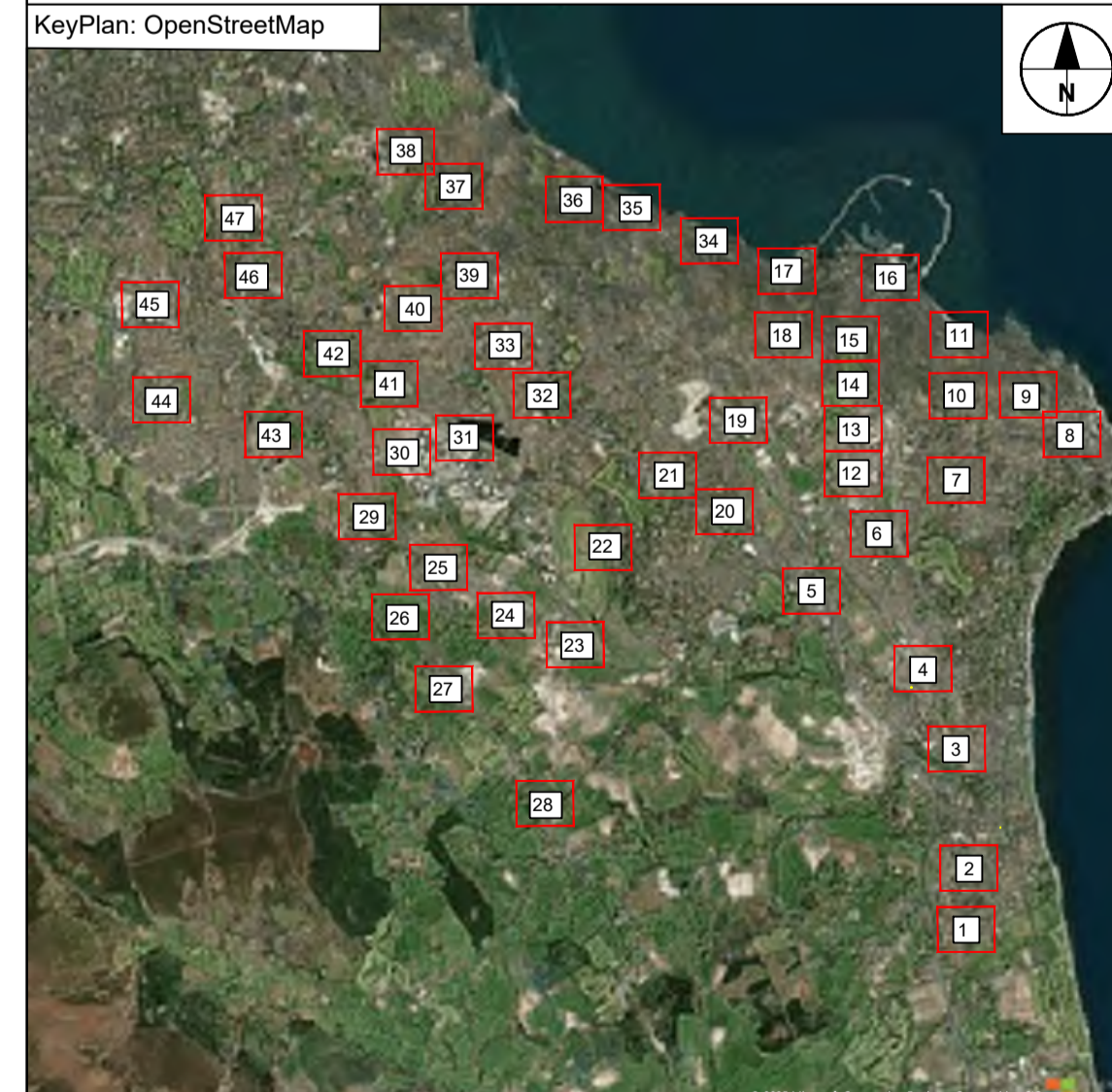
- NOTES:**
1. THIS DRAWING IS BASED OFF OS MAPPING INFORMATION AND INFORMATION GATHERED ON SITE. ALL DIMENSIONS AND PROPOSALS SHOULD BE CHECKED ON SITE BY THE CONTRACTOR PRIOR TO COMMENCEMENT OF WORKS.
  2. NO TOPOGRAPHICAL SURVEY WAS CARRIED OUT PRIOR TO DESIGN.
  3. NO UTILITY SURVEY HAS BEEN CARRIED OUT. IT WILL BE THE RESPONSIBILITY OF THE CONTRACTOR TO CARRY OUT APPROPRIATE SURVEYS TO DETERMINE THE EXTENT OF UTILITIES.
  4. INDICATIVE ROAD MARKINGS ARE SHOWN BASED ON OS MAPPING INFORMATION AND AERIAL IMAGERY. ROAD MARKING LAYOUT TO BE CHECKED AND CONFIRMED ON SITE BY THE CONTRACTOR.

**LEGEND:**

SITE EXTENTS

C:\Users\Baild\CAD\CAD\AECOM\_EU\_ACC\CI\_EUR1\_UK1\_60686415\_Mobility Hubs\Project Files\900-CAD-GIS\910 BIM-CAD\900\_Program Wide\Drawings (CAD)\903\_DLR Key Plan\60686415-ACM-PDV\_SB-03-000-DR-CR-0047.dwg

Baile an Teampaill  
Íochtarach  
Churchtown Lower



**Disclaimer**

a. © National Transport Authority (NTA) 2024. This drawing is confidential and the copyright in it is owned by NTA. This drawing must not be either loaned, copied or otherwise reproduced in whole or in part or used for any purpose without the prior permission of NTA.

b. This drawing is to be used for the design element identified in the titleblock. Other information shown is to be considered indicative only. The drawing is to be read in conjunction with all other relevant design drawings.

c. O.S. data used for plans are printed under © Taithe Éireann - Surveying. All rights reserved. Licence Number CYAL50441785. All elevations are in metres and relate to OSI Geoid Model (OSGM15) Mean Head. All Co-ordinates are in Irish Transverse Mercator Grid (ITM) as defined by OSI active local GPS station.

d. Information concerning the position of apparatus shown on this drawing is based on drawings supplied by the utility owners and/or the utility works contractor, whilst every care has been taken in the preparation of this drawing, positions should be taken as approximate and are intended for general guidance only and no representation is made by the NTA as to the accuracy, completeness or otherwise of this information. The information contained herein does not purport to be comprehensive or final as the apparatus is subject to being altered and/or superseded. Recipients should not rely on this information. Any liabilities are hereby expressly disclaimed.

e. The information contained herein has been provided by the NTA but does not purport to be comprehensive or final. Recipients should not rely on the information. Neither the NTA nor any of its directors, officers, employees, agents, stakeholders or advisers make any representation or warranty as to, or accept any liability or responsibility in relation to, the accuracy, completeness, reasonableness or completeness of this information provided as part of this document or any matter on which the information is based (including but not limited to loss or damage arising as a result of reliance by recipients on the information or any part of it). Any liabilities are hereby expressly disclaimed.



Rev	Date	Drn	Chk'd	App'd	Description
M01	06/03/2026	EC	RC	AP	ISSUED FOR PLANNING
M02	10/04/2026	CB	RC	AP	ISSUED FOR PLANNING
M03	24/04/2026	CB	RC	AP	ISSUED FOR PLANNING

**Client**

**Date** 24/04/2026 **Scale** 1:1000 @ A1  
1:2000 @ A3

**Phase** STATUTORY PROCESS

**Engineering Designer**

**Drawn** CB **Checked** RC **Approved** AP

**Programme Title**

**NATIONAL MOBILITY HUBS PILOT**

**Drawing Title**

DÚN LAOGHAIRE MOBILITY HUBS  
SITE LOCATION PLAN  
DÚN LAOGHAIRE-RATHDOWN COUNTY COUNCIL

**Drawing File Name** 60686415-ACM-PDV\_SB-03-000-DR-CR-0047

**Sheet Number** 47 of 47 **Status** S1 **Rev** M03

DO NOT SCALE USE FIGURED DIMENSIONS ONLY