Copyright : All creative artwork, landscape symbology, text, legends, specifications, descriptions and illustrations used in our drawings and reports are the intellectual property of áit urbanism + landscape ltd. and are not to be reproduced by others.

L E G E N D

Hard Landscape

- Granite Paving to Coincide with DLR Living Streets Projects
- Elongated Narrow Granite Paving
- Granite Setts
- Permeable Surface
- Granite Sleepers Through Planted Areas
- Existing Concrete Footpath to be Retained

Furniture+Play

- Timber Stepping Logs
- Timber Balance Beam
- Timber Seating with Back and Arm Rests
- Sculptural Seating/ Play elements
- Stage/Podium
- Concrete Seating Wall
- Cycle Stands
- Bike Repair Station
- Public Drinking Fountain
- Existing Usher Monument
- Moveable Bollards
- Crossing Signal Poles
- **Public Lighting:** See Lighting Plan for Details

Soft Landscape

- **Pollinator Sun Mix:** See Landscape Report for Details
- **Pollinator Shade Mix:** See Landscape Report for Details
- **Play Lawn / Low Sward Meadow:** See Landscape Report for Details
- Sensory Planting: See Landscape Report for Details
- **SUDs Retention Basin/Rain Garden**
- **Existing Trees to be retained**
- **Proposed Specimen Trees**
- **Proposed Small Ornamental/ Multi-stem Trees**
- **Proposed Shrub Planting**
- **Proposed Low Hedge Boundary**

This drawing is the copyright of áit urbanism + landscape ltd. Unless otherwise stated all dimensions are in millimetres. Where dimensions are not given, drawings must not be scaled and the matter must be referred to the Landscape Architect. If the drawing includes conflicting details/dimensions the matter must be referred to the Landscape Architect. All dimensions must be checked on site. The Landscape Architect must be informed, by the Contractor, of any discrepencies before work proceeds.

DATE	REV.	DESCRIPTION	DRAWN BY:	CHECKED BY:
-	-	-	-	-

NOTES:

áit urbanism + landscape
3rd Floor Newmarket House, Newmarket Square, Dublin 8 Ireland
T + 353 86 1739522
www.ait-place.ie

ISSUE STATUS: PLANNING		REVISION: -	
DRAWING NO: 26DR02_DR-0100			
CLIENT: Dun Laoghaire Rathdown County Council			
PROJECT: Public Realm & Plaza - East/North of Waldemar Tce	DRAWN BY: MK	1st ISSUE: November 2026	NORTH
DRAWING: Landscape Plan	PROJECT NO: 26DR02	SCALE: 1:200	SHEET SIZE: A1	CHECKED BY: DMacD

Copyright : All creative artwork, landscape symbology, text, legends, specifications, descriptions and illustrations used in our drawings and reports are the intellectual property of áit urbanism + landscape ltd. and are not to be reproduced by others.

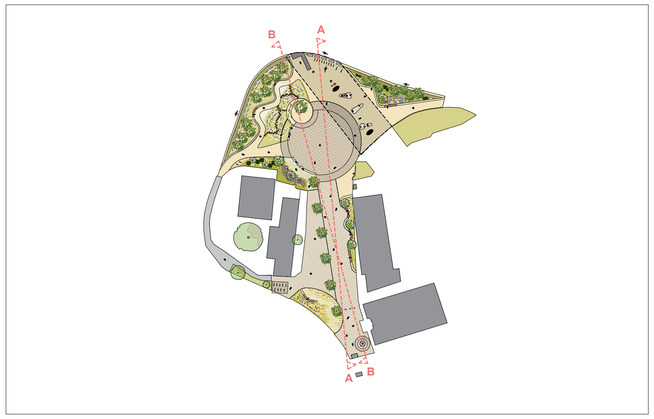

Key Plan - 1:1000

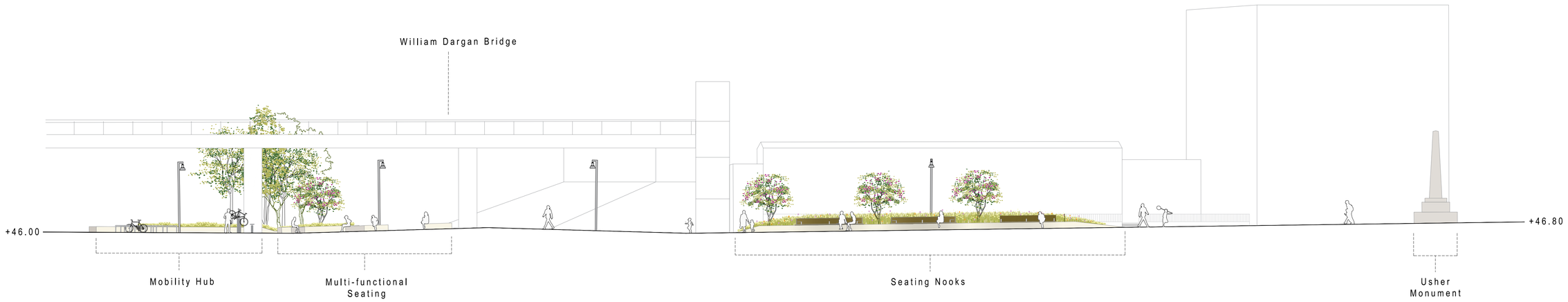

Section AA : Through Middle of Scheme Eastward



Section BB : Through Middle of Scheme Westward

This drawing is the copyright of áit urbanism + landscape. Unless otherwise stated all dimensions are in millimetres. Where dimensions are not given, drawings must not be scaled and the matter must be referred to the Landscape Architect. If the drawing includes conflicting details/dimensions the matter must be referred to the Landscape Architect. All dimensions must be checked on site. The Landscape Architect must be informed, by the Contractor, of any discrepencies before work proceeds.

DATE	REV.	DESCRIPTION	DRAWN BY.	CHECKED BY.

NOTES:

áit urbanism + landscape
3rd Floor Newmarket House, Newmarket Square, Dublin 8 Ireland
t: + 353 86 1739522
www.ait-place.ie

ISSUE STATUS: PLANNING	REVISION: -		
DRAWING NO: 26DR02_DR-0400			
CLIENT: Dun Laoghaire Rathdown County Council			
PROJECT: Public Realm & Plaza - East/North of Waldemar Tce	DRAWN BY: MK	1st ISSUE: November 2026	NORTH
DRAWING: North-South Sections	PROJECT NO: 26DR02	SCALE: 1:150	SHEET SIZE: A1	CHECKED BY: DMacD

Copyright : All creative artwork, landscape symbology, text, legends, specifications, descriptions and illustrations used in our drawings and reports are the intellectual property of áit urbanism + landscape ltd. and are not to be reproduced by others.

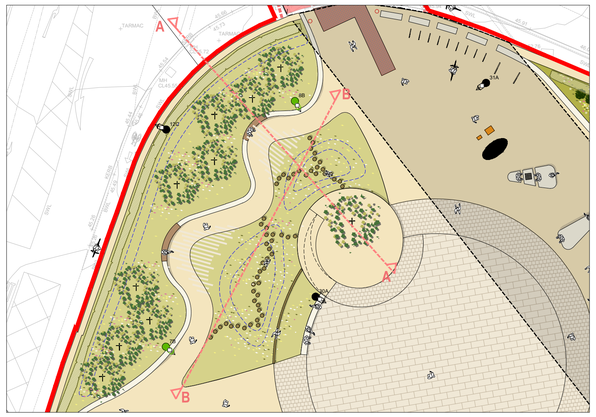

Key Plan - 1:250



Section AA

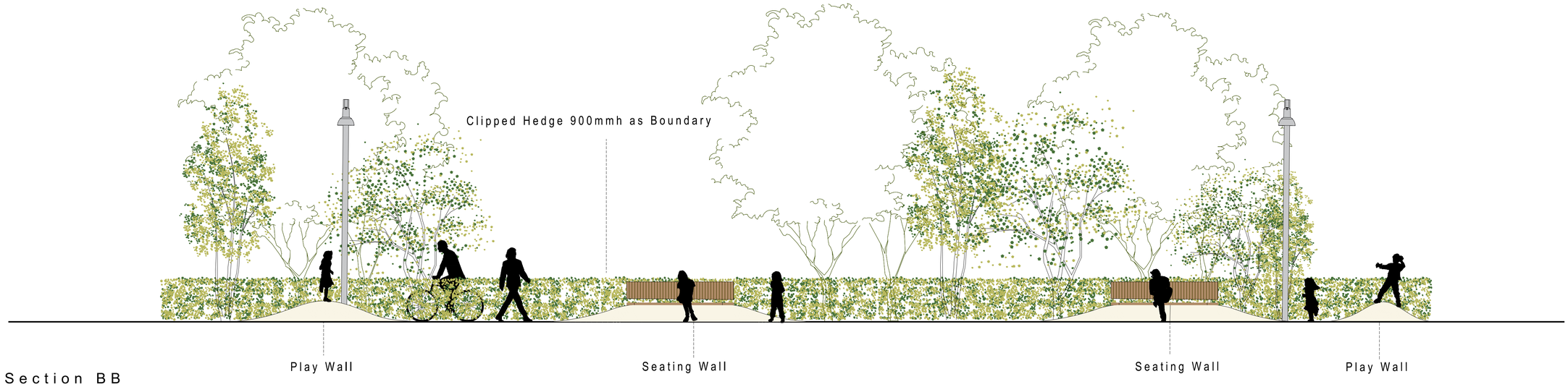

Section BB

This drawing is the copyright of áit urbanism + landscape ltd. Unless otherwise stated all dimensions are in millimetres. Where dimensions are not given, drawings must not be scaled and the matter must be referred to the Landscape Architect. If the drawing includes conflicting details/dimensions the matter must be referred to the Landscape Architect. All dimensions must be checked on site. The Landscape Architect must be informed, by the Contractor, of any discrepencies before work proceeds.

DATE	REV.	DESCRIPTION	DRAWN BY	CHECKED BY

NOTES:

áit urbanism + landscape
3rd Floor Newmarket House, Newmarket Square, Dublin 8 Ireland
T + 353 86 1739522
www.ait-place.ie

ISSUE STATUS: PLANNING	REVISION: -		
DRAWING NO: 26DR02_DR-0401			
CLIENT: Dun Laoghaire Rathdown County Council			
PROJECT: Public Realm & Plaza - East/North of Waldemar Tce	DRAWN BY: MK	1st ISSUE: November 2026	NORTH
DRAWING: Sections through Play Area	PROJECT NO: 26DR02	SCALE: 1:50	SHEET SIZE: A1	CHECKED BY: DMacD