

ISO A1 594mm x 841mm
Approved: EG
Checked: SG
Designer: TM
Project Management Initials:

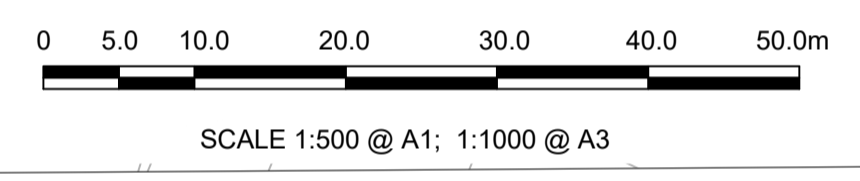
© ORDNANCE SURVEY IRELAND. ALL RIGHTS RESERVED
LICENCE NUMBER 2015-2016/CCMA/DUNLAOGHAIRE-RATHDOWNCOUNTYCOUNCIL



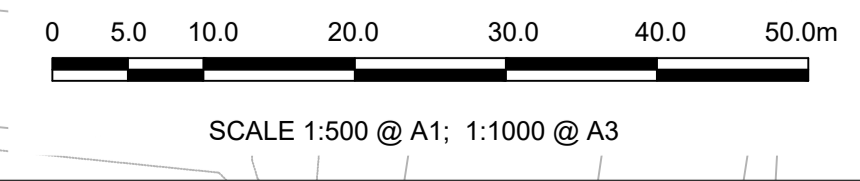
LEGEND IN PROGRESS
LANDSCAPE LEGEND

EXISTING TREES RETAINED	TIMBER POST AND RAIL FENCE
EXISTING TREE TO BE REMOVED	BOLLARD
PROPOSED STREET TREE	PARK WAYFINDING SIGN
PROPOSED NATIVE PARK TREE	BENCH SEATING
PROPOSED NATIVE HEDGE	SEAT WALL
PROPOSED GROUND COVER PLANTING	TIMBER BALANCING BEAMS
PROPOSED SUD'S WILDFLOWER PLANTING MIX	TIMBER STEPPING POSTS
PROPOSED WILDFLOWER MEADOW	TIMBER LOG PYRAMID
PROPOSED ORNAMENTAL SHRUB PLANTING	GRASS PLAY MOUNDS
GRASS-EXISTING MAINTAINED/PROPOSED SEED	FEATURE PAVING CONCRETE BLOCK PAVING 200MM X 100MM (GRAY)
PARK ENTRANCE PRE-CAST CONCRETE PAVING 200MM X 100MM (YELLOW)	

A GENERAL ARRANGEMENT
141.1 Scale: 1:500



B GENERAL ARRANGEMENT
141.1 Scale: 1:500



PROJECT
ROCHESTOWN AVENUE ACTIVE TRAVEL SCHEME



CONSULTANT
AECOM
Adelphi Plaza
George's Street Upper
Dun Laoghaire Co. Dublin
Tel: +353(0)1 2383100 Fax: +353(0)1 2383199
www.aecom.com

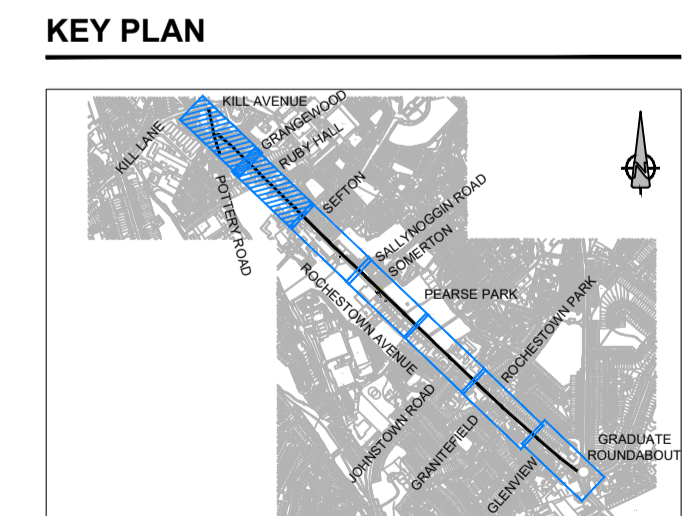
- NOTES:**
1. THIS DRAWING IS TO BE READ IN CONJUNCTION WITH ALL OTHER RELEVANT DRAWINGS. ANY DISCREPANCIES, ERRORS OR OMISSIONS TO BE BROUGHT TO THE ATTENTION OF THE DESIGNER.
 2. ALL DIMENSIONS ARE IN METERS UNLESS STATED OTHERWISE.
 3. DO NOT SCALE. ALL DIMENSIONS AND COORDINATES SHALL BE CHECKED AND CONFIRMED ON SITE.

KEY:

	CYCLE TRACK
	CARRIAGEWAY
	FOOTWAY / ISLAND
	SHARED PATH

ISSUE/REVISION

NO.	DATE	DESCRIPTION
A	JUNE 2023	ISSUED FOR CONSULTATION
I/R		



PROJECT NUMBER
60661468

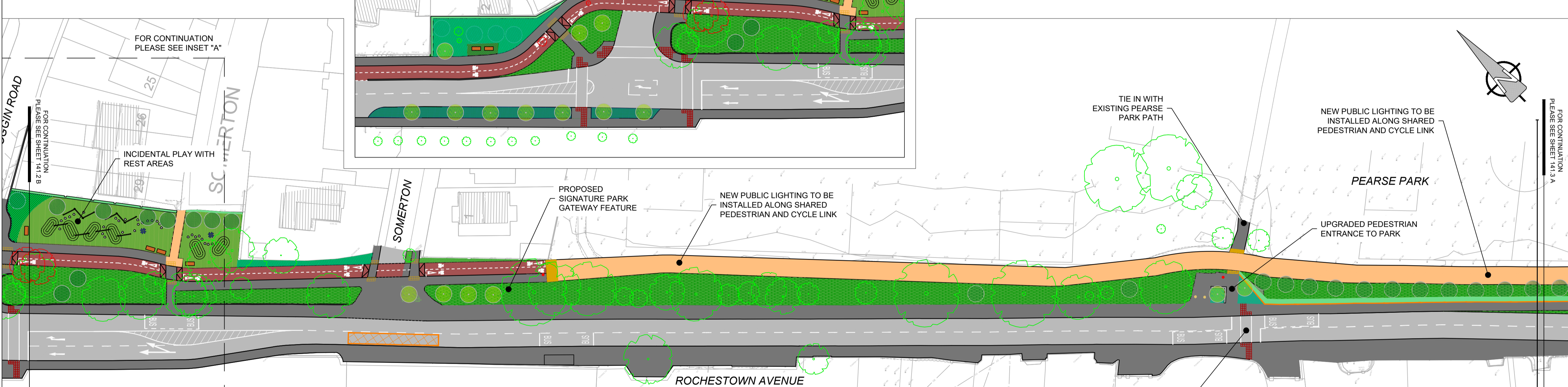
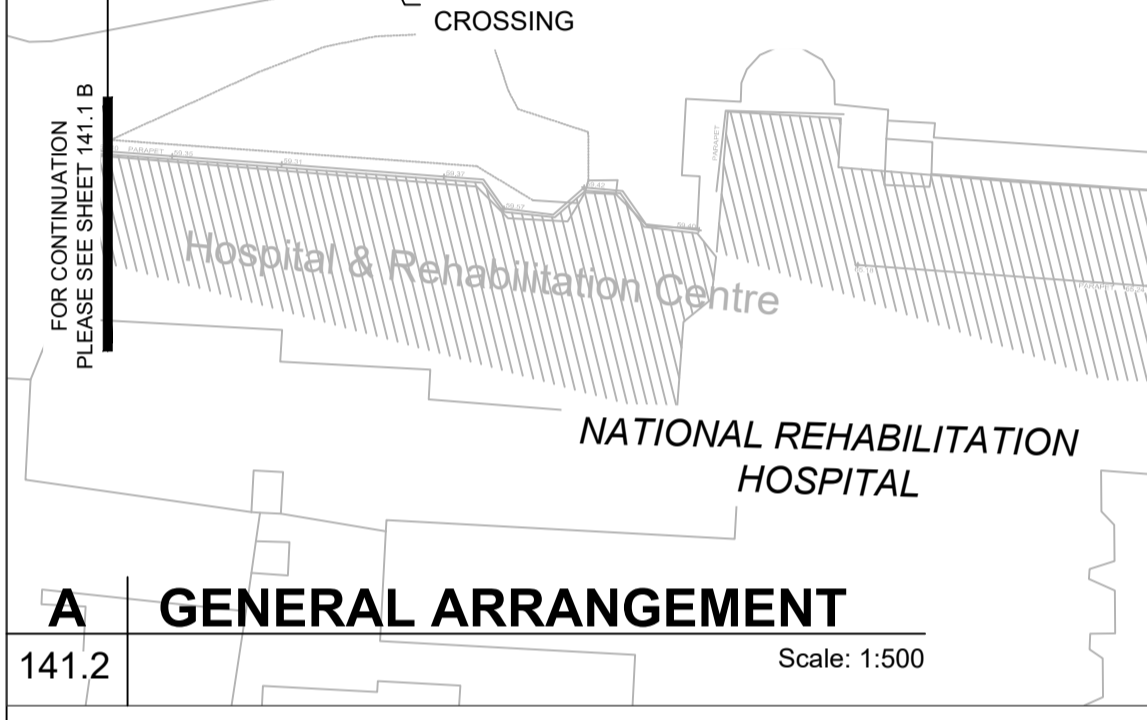
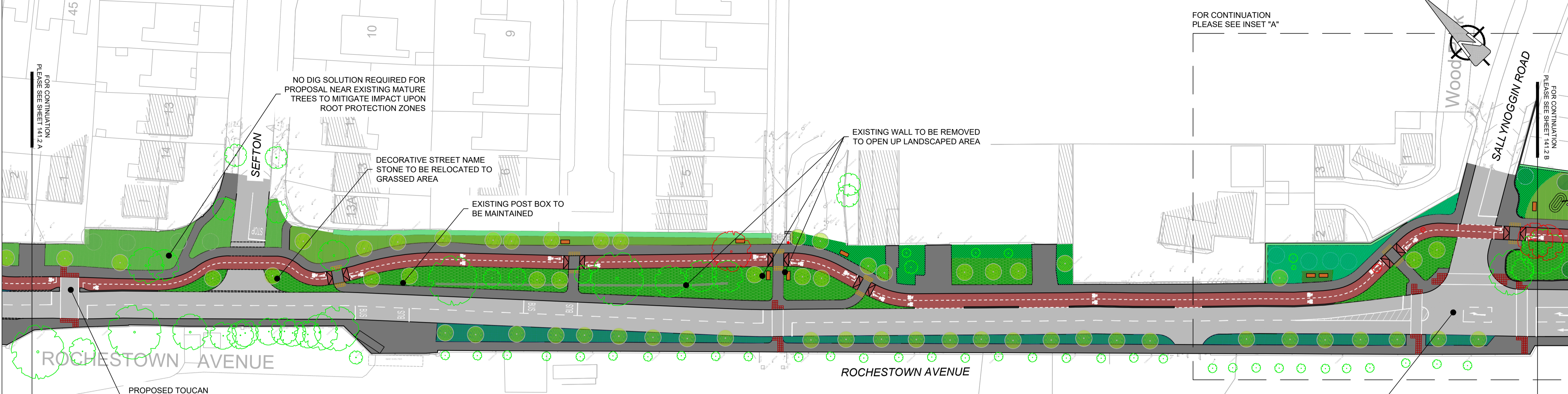
SHEET TITLE
GENERAL ARRANGEMENT
SHEET 1 OF 4

SHEET NUMBER
60661468_SHT_ROCH_141.1

This drawing has been prepared for the use of AECOM's client. It may not be used, modified, reproduced or relied upon by third parties, except as required by law. AECOM accepts no responsibility, and denies any liability, whatsoever, to any party that uses or relies on this drawing without AECOM's express written consent. Do not scale this document. All measurements must be obtained from the stated dimensions.

ISO A1 594mm x 841mm
 Approved: EG
 Checked: SG
 Designer: TM
 Project Management Initials:

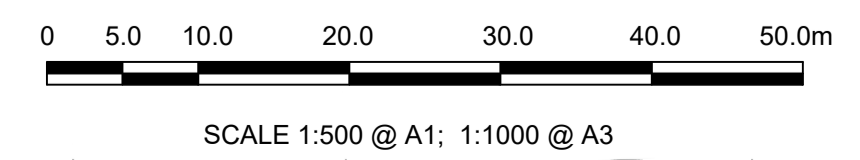
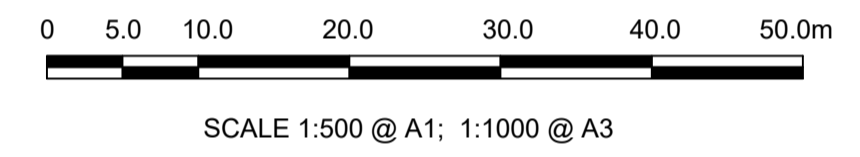
© ORDNANCE SURVEY IRELAND. ALL RIGHTS RESERVED
 LICENCE NUMBER 2015-2016/CCMA/DUNLAOGHAIRE-RATHDOWNCOUNTYCOUNCIL



LEGEND IN PROGRESS
 LANDSCAPE LEGEND

EXISTING TREES RETAINED	TIMBER POST AND RAIL FENCE
EXISTING TREE TO BE REMOVED	BOLLARD
PROPOSED STREET TREE	PARK WAYFINDING SIGN
PROPOSED NATIVE PARK TREE	BENCH SEATING
PROPOSED NATIVE HEDGE	SEAT WALL
PROPOSED GROUND COVER PLANTING	TIMBER BALANCING BEAMS
PROPOSED SUD'S WILDFLOWER PLANTING MIX	TIMBER STEPPING POSTS
PROPOSED WILDFLOWER MEADOW	TIMBER LOG PYRAMID
PROPOSED ORNAMENTAL SHRUB PLANTING	GRASS PLAY MOUNDS
GRASS-EXISTING MAINTAINED/PROPOSED SEED	FEATURE PAVING
PARK ENTRANCE	PRE-CAST CONCRETE PAVING 200MM X 100MM (YELLOW)
GRASS-EXISTING MAINTAINED/PROPOSED SEED	CONCRETE BLOCK PAVING 200MM X 100MM (GRAY)

B GENERAL ARRANGEMENT
 141.2 Scale: 1:500



PROJECT
 ROCHESTOWN AVENUE ACTIVE TRAVEL SCHEME



CONSULTANT
 AECOM
 Adelphi Plaza
 George's Street Upper
 Dun Laoghaire Co. Dublin
 Tel: +353(0)1 2383100 Fax: +353(0)1 2383199
 www.aecom.com

- NOTES:**
1. THIS DRAWING IS TO BE READ IN CONJUNCTION WITH ALL OTHER RELEVANT DRAWINGS. ANY DISCREPANCIES, ERRORS OR OMISSIONS TO BE BROUGHT TO THE ATTENTION OF THE DESIGNER.
 2. ALL DIMENSIONS ARE IN METERS UNLESS STATED OTHERWISE.
 3. DO NOT SCALE. ALL DIMENSIONS AND COORDINATES SHALL BE CHECKED AND CONFIRMED ON SITE.

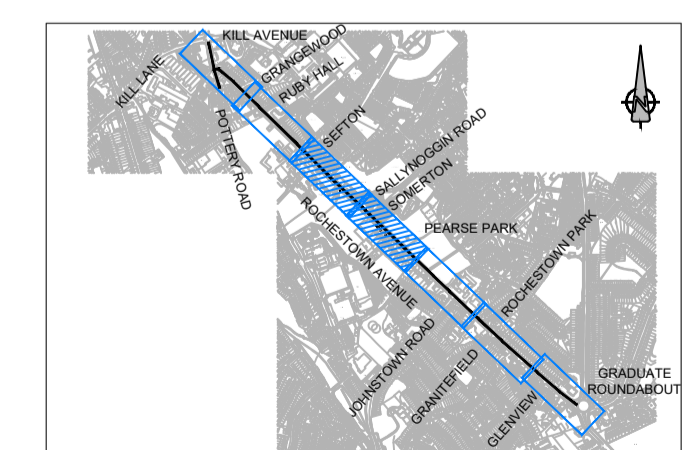
KEY:

	CYCLE TRACK
	CARRIAGEWAY
	FOOTWAY / ISLAND
	SHARED PATH

ISSUE/REVISION

A	JUNE 2023	ISSUED FOR CONSULTATION
I/R	DATE	DESCRIPTION

KEY PLAN



PROJECT NUMBER
 60661468

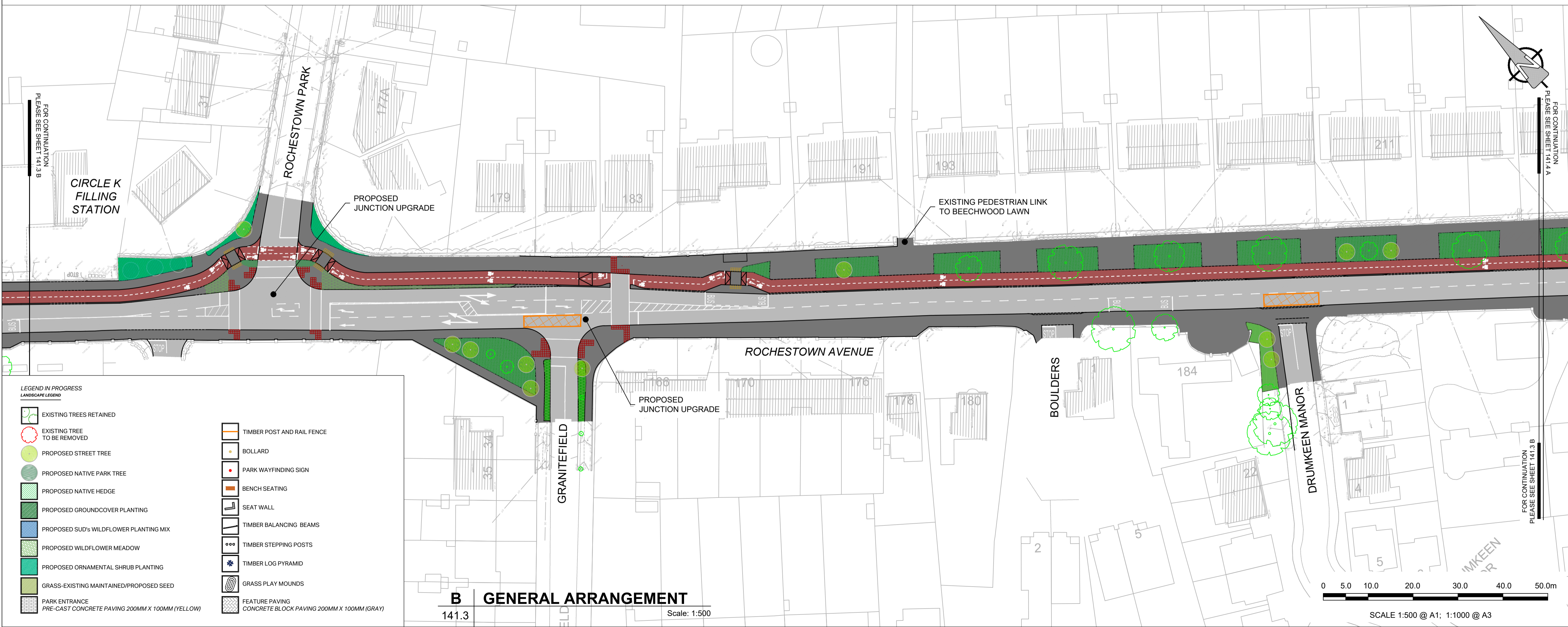
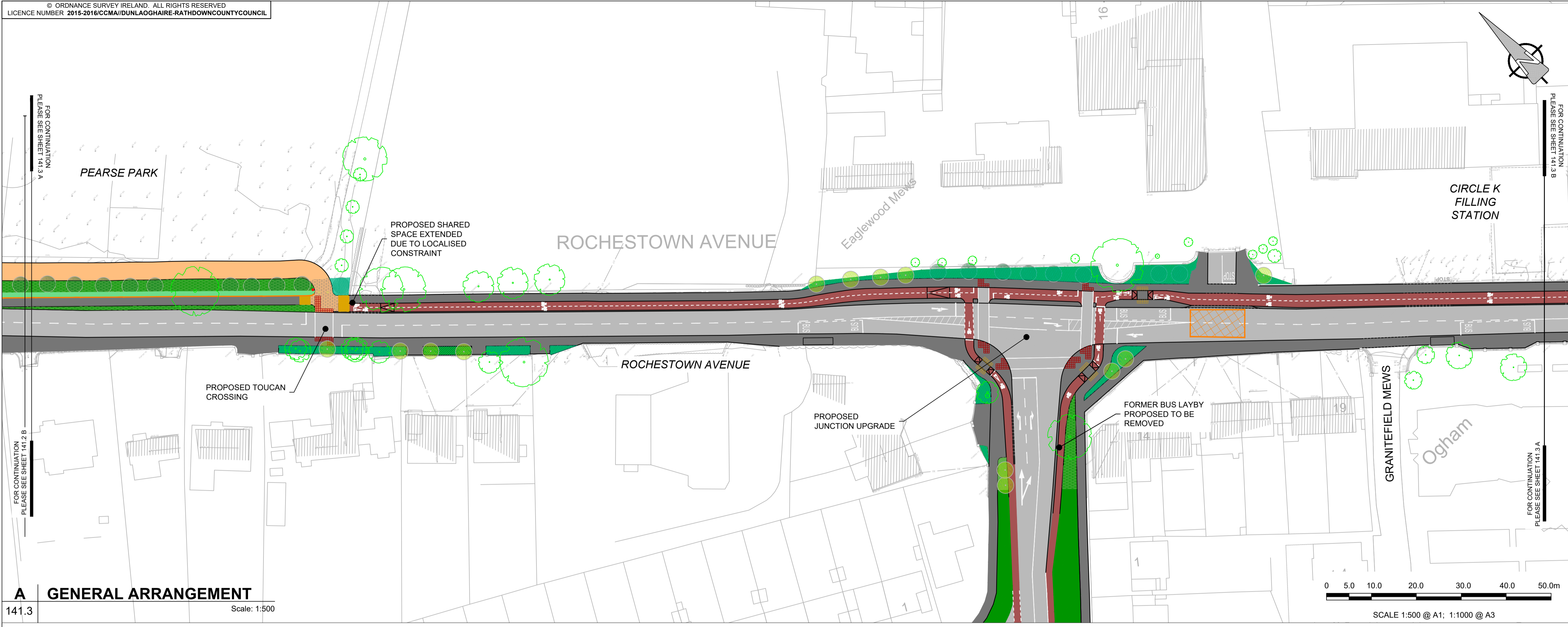
SHEET TITLE
 GENERAL ARRANGEMENT
 SHEET 2 OF 4

SHEET NUMBER
 60661468_SHT_ROCH_141.2

This drawing has been prepared for the use of AECOM's client. It may not be used, modified, reproduced or relied upon by third parties, except as required by law. AECOM accepts no responsibility, and denies any liability, whatsoever, to any party that uses or relies on this drawing without AECOM's express written consent. All measurements must be obtained from the stated dimensions.

ISO A1 594mm x 841mm
 Approved: EG
 Checked: SG
 Designer: TM
 Project Management Initials:

© ORDNANCE SURVEY IRELAND. ALL RIGHTS RESERVED
 LICENCE NUMBER 2015-2016/CCMA/DUNLAOGHAIRE-RATHDOWNCOUNTYCOUNCIL



LEGEND IN PROGRESS
LANDSCAPE LEGEND

EXISTING TREES RETAINED	TIMBER POST AND RAIL FENCE
EXISTING TREE TO BE REMOVED	BOLLARD
PROPOSED STREET TREE	PARK WAYFINDING SIGN
PROPOSED NATIVE PARK TREE	BENCH SEATING
PROPOSED NATIVE HEDGE	SEAT WALL
PROPOSED GROUND COVER PLANTING	TIMBER BALANCING BEAMS
PROPOSED SUD'S WILDFLOWER PLANTING MIX	TIMBER STEPPING POSTS
PROPOSED WILDFLOWER MEADOW	TIMBER LOG PYRAMID
PROPOSED ORNAMENTAL SHRUB PLANTING	GRASS PLAY MOUNDS
GRASS-EXISTING MAINTAINED/PROPOSED SEED	FEATURE PAVING
PARK ENTRANCE	PRE-CAST CONCRETE PAVING 200MM X 100MM (YELLOW)
GRASS-EXISTING MAINTAINED/PROPOSED SEED	CONCRETE BLOCK PAVING 200MM X 100MM (GRAY)

AECOM

PROJECT
 ROCHESTOWN AVENUE ACTIVE TRAVEL SCHEME

CLIENT

dlr
 Comhairle Contae County Council

CONSULTANT
 AECOM
 Adelphi Plaza
 George's Street Upper
 Dun Laoghaire Co. Dublin
 Tel: +353(0)1 2383100 Fax: +353(0)1 2383199
 www.aecom.com

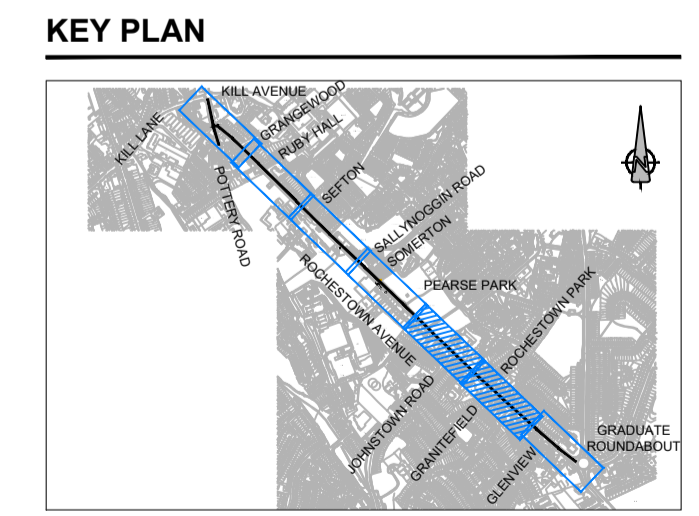
- NOTES:**
1. THIS DRAWING IS TO BE READ IN CONJUNCTION WITH ALL OTHER RELEVANT DRAWINGS. ANY DISCREPANCIES, ERRORS OR OMISSIONS TO BE BROUGHT TO THE ATTENTION OF THE DESIGNER.
 2. ALL DIMENSIONS ARE IN METERS UNLESS STATED OTHERWISE.
 3. DO NOT SCALE. ALL DIMENSIONS AND COORDINATES SHALL BE CHECKED AND CONFIRMED ON SITE.

KEY:

	CYCLE TRACK
	CARRIAGEWAY
	FOOTWAY / ISLAND
	SHARED PATH

ISSUE/REVISION

A	JUNE 2023	ISSUED FOR CONSULTATION
I/R	DATE	DESCRIPTION

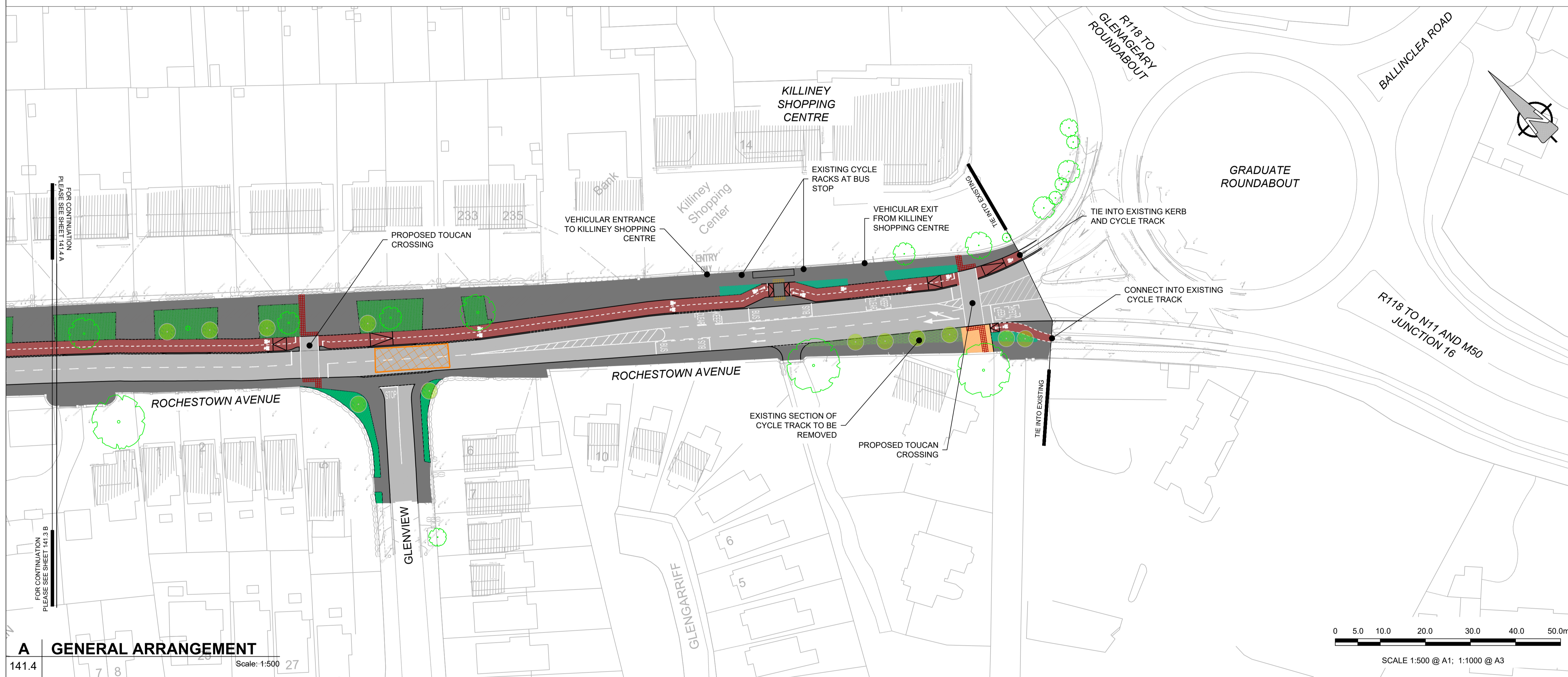


PROJECT NUMBER
 60661468

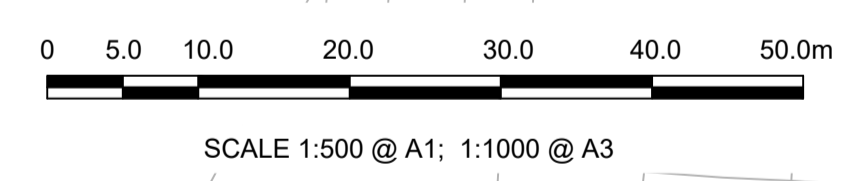
SHEET TITLE
 GENERAL ARRANGEMENT
 SHEET 3 OF 4

SHEET NUMBER
 60661468_SHT_ROCH_141.3

This drawing has been prepared for the use of AECOM's client. It may not be used, modified, reproduced or relied upon by third parties, except as agreed by AECOM or as required by law. AECOM accepts no responsibility, and denies any liability, whatsoever, to any party that uses or relies on this drawing without AECOM's express written consent. Do not scale this document. All measurements must be obtained from the stated dimensions.

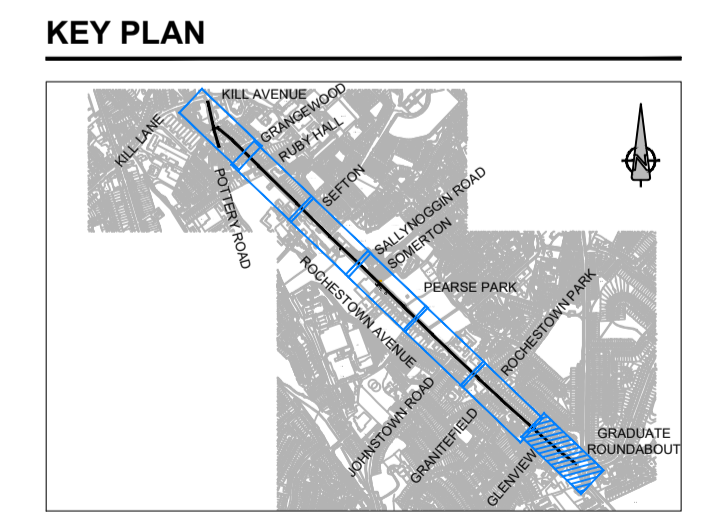


A GENERAL ARRANGEMENT
 Scale: 1:500



ISSUE/REVISION

I/R	DATE	DESCRIPTION
A	JUNE 2023	ISSUED FOR CONSULTATION



PROJECT NUMBER
 60661468

SHEET TITLE
 GENERAL ARRANGEMENT
 SHEET 4 OF 4

SHEET NUMBER
 60661468_SHT_ROCH_141.4

LEGEND IN PROGRESS
LANDSCAPE LEGEND

EXISTING TREES RETAINED	TIMBER POST AND RAIL FENCE
EXISTING TREE TO BE REMOVED	BOLLARD
PROPOSED STREET TREE	PARK WAYFINDING SIGN
PROPOSED NATIVE PARK TREE	BENCH SEATING
PROPOSED NATIVE HEDGE	SEAT WALL
PROPOSED GROUND COVER PLANTING	TIMBER BALANCING BEAMS
PROPOSED SUD'S WILDFLOWER PLANTING MIX	TIMBER STEPPING POSTS
PROPOSED WILDFLOWER MEADOW	TIMBER LOG PYRAMID
PROPOSED ORNAMENTAL SHRUB PLANTING	GRASS PLAY MOUNDS
GRASS-EXISTING MAINTAINED/PROPOSED SEED	FEATURE PAVING
PARK ENTRANCE	PRE-CAST CONCRETE PAVING 200MM X 100MM (YELLOW)
CONCRETE BLOCK PAVING 200MM X 100MM (GRAY)	

This drawing has been prepared for the use of AECOM's client. It may not be used, modified, reproduced or relied upon by third parties, except as agreed by AECOM or as required by law. AECOM accepts no responsibility, and denies any liability, whatsoever, to any party that uses or relies on this drawing without AECOM's express written consent. All measurements must be obtained from the stated dimensions.