

- Notes:
1. This drawing should be read in conjunction with all other drawings and relevant specifications.
 2. Employer's representative to be informed by the contractor of any discrepancies prior to the commencement of the works.
 3. It is responsibility of the contractor to confirm the presence / location of all services during the works.
 4. All boundaries and adjoining roads to be checked on site prior to commencement of works.
 5. Do not scale from this drawing.
 6. Drawings based on topographical survey undertaken by TST Engineering LTD on November 2023.



© The National Mapping Division of Taithe Éireann
 All rights reserved. Licence Agreement/CYAL50441399
 Dún Laoghaire-Rathdown County Council, 2025

- LEGEND:
- STUDY AREA
 - PROPOSED CONCRETE FOOTPATH
 - EXISTING / PROPOSED RAISED TABLE
 - PROPOSED BUFF SURFACING
 - PROPOSED RED COLOURED CYCLE TRACK
 - PROPOSED BUFF TACTILES
 - PROPOSED RED TACTILES
 - EXISTING VERGES
 - PROPOSED LOW LEVEL RAIN GARDEN
 - PROPOSED EXTENSION OF GRASSED AREA
 - PROPOSED PENCIL BOLLARDS
 - PROPOSED FLEXIBLE BOLLARDS
 - PROPOSED KERB
 - PROPOSED DELINEATOR KERB
 - EXISTING KERB (RETAINED)
 - EXISTING KERB (REMOVED)
 - EXISTING GULLY
 - PROPOSED GULLY
 - PROPOSED BENCHES

PO	06/06/26	For Planning	SRP	RD	AMP
Rev	Date	Revision details	Drawn	Check	Approv

© This drawing is the property of SYSTRA Limited and the information can only be reproduced with their prior permission.

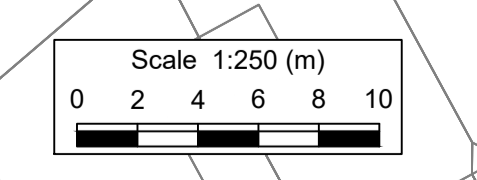
SYSTRA
 2nd Floor, Riverview House
 21-23 City Quay
 Dublin, D02 AY91
 T +353 1 566 2028
 E ir.dublin@systra.com
 W www.systra.co.uk

dlr **Udarás**
 Comhairle Contae Dúibhlin **Náisiúnta**
 Comhairle Contae Dúibhlin **Iompair**
 National Transport Authority

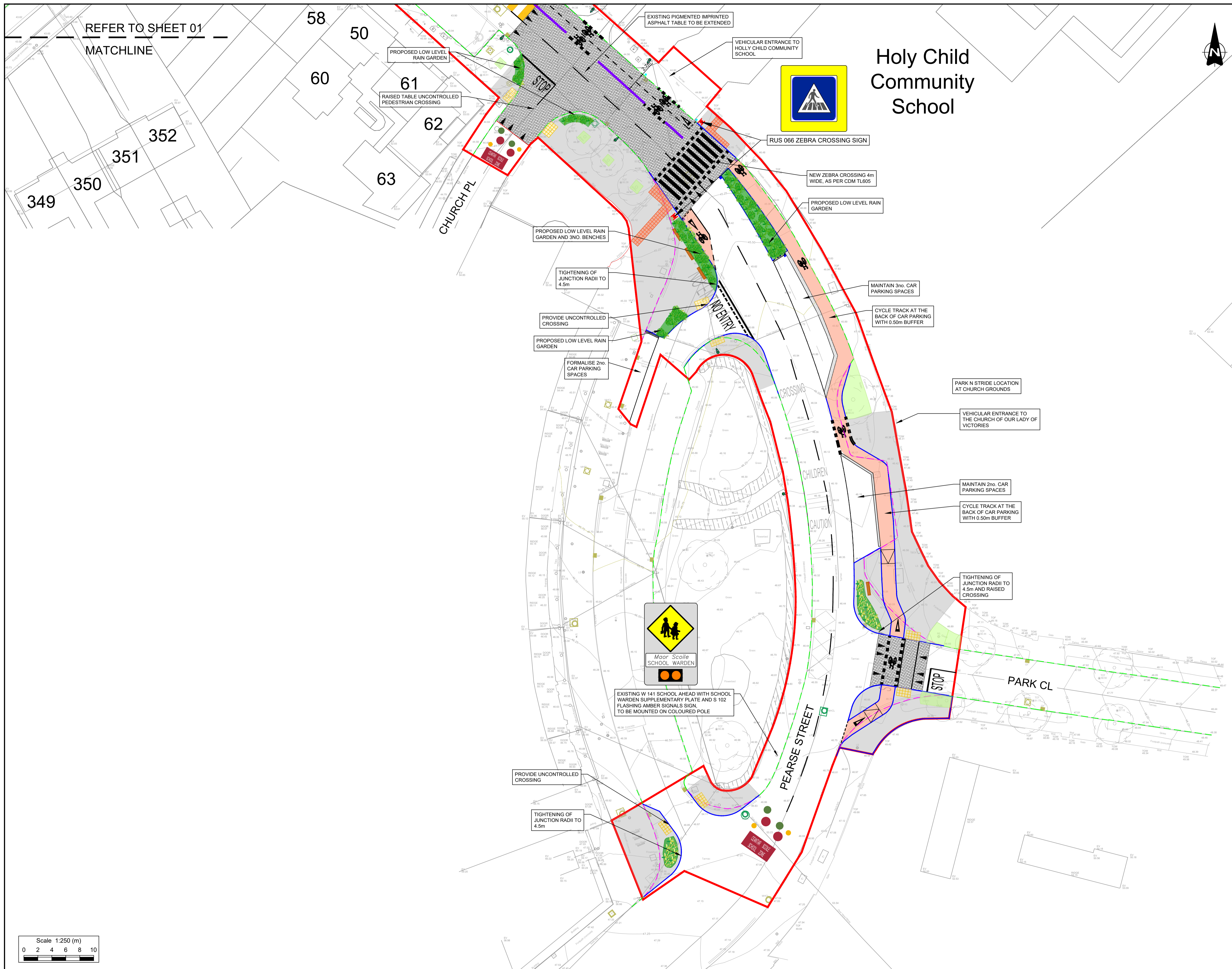
Project: Safe Routes to Schools
 Dún Laoghaire-Rathdown County Council

Title: St. Kevin's NS - Reduced Scope
 Sheet 1 of 2
 For Planning - Section 38

Date	08/06/2026	Drawn	SRP	Checked	RD	Approved	AMP
Original sig. size	A1	Scale	1:250	Drawing Status	Preliminary		
Drawing Number	24A47-SC6-SYS-PD-XX-DR-C-101-01	Rev.					P0



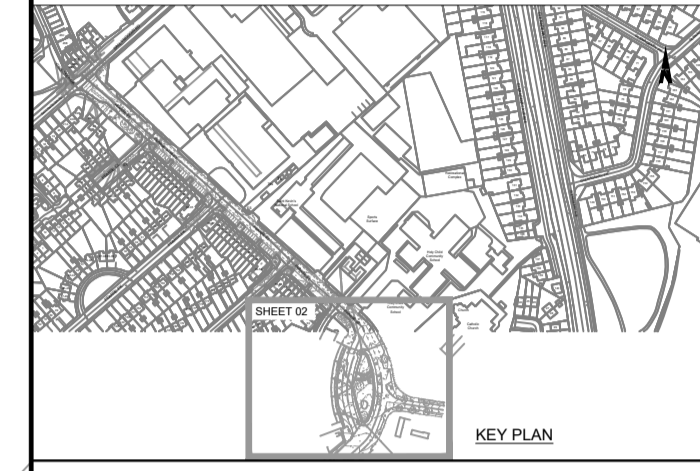
REFER TO SHEET 02
 MATCHLINE



REFER TO SHEET 01
MATCHLINE



- Notes:
1. This drawing should be read in conjunction with all other drawings and relevant specifications.
 2. Employer's representative to be informed by the contractor of any discrepancies prior to the commencement of the works.
 3. It is responsibility of the contractor to confirm the presence / location of all services during the works.
 4. All boundaries and adjoining roads to be checked on site prior to commencement of works.
 5. Do not scale from this drawing.
 6. Drawings based on topographical survey undertaken by TST Engineering LTD on November 2023.



© The National Mapping Division of Taithe Éireann. All rights reserved. Licence Agreement/CYAL50441399. Dún Laoghaire-Rathdown County Council, 2025

- LEGEND:
- STUDY AREA
 - PROPOSED CONCRETE FOOTPATH
 - EXISTING / PROPOSED RAISED TABLE
 - PROPOSED BUFF SURFACING
 - PROPOSED RED COLOURED CYCLE TRACK
 - PROPOSED BUFF TACTILES
 - PROPOSED RED TACTILES
 - EXISTING VERGES
 - PROPOSED LOW LEVEL RAIN GARDEN
 - PROPOSED EXTENSION OF GRASSSED AREA
 - PROPOSED PENCIL BOLLARDS
 - PROPOSED FLEXIBLE BOLLARDS
 - PROPOSED KERB
 - PROPOSED DELINEATOR KERB
 - EXISTING KERB (RETAINED)
 - EXISTING KERB (REMOVED)
 - EXISTING GULLY
 - PROPOSED GULLY
 - PROPOSED BENCHES

PO	06/06/26	For Planning	SRP	RD	AMP
Rev	Date	Revision details	Drawn	Check	Approv

© This drawing is the property of SYSTRA Limited and the information can only be reproduced with their prior permission.

SYSTRA

2nd Floor, Riverview House
21-23 City Quay
Dublin, D02 AY91
T +353 1 566 2028
E ir_dublin@systra.com
W www.systra.co.uk

dlr **Udarás Naisiúnta Iompair**
Comhairle Contae County Council National Transport Authority

Project: Safe Routes to Schools
Dún Laoghaire-Rathdown County Council

Title: St. Kevin's NS - Reduced Scope
Sheet 2 of 2
For Planning - Section 38

Date	08/06/2026	Drawn	SRP	Checked	RD	Approved	AMP
Original size	A1	Scale	1:250	Drawing Status	Preliminary		
Drawing Number	24A47-SC6-SYS-PD-XX-DR-C-101-02			Rev	P0		

