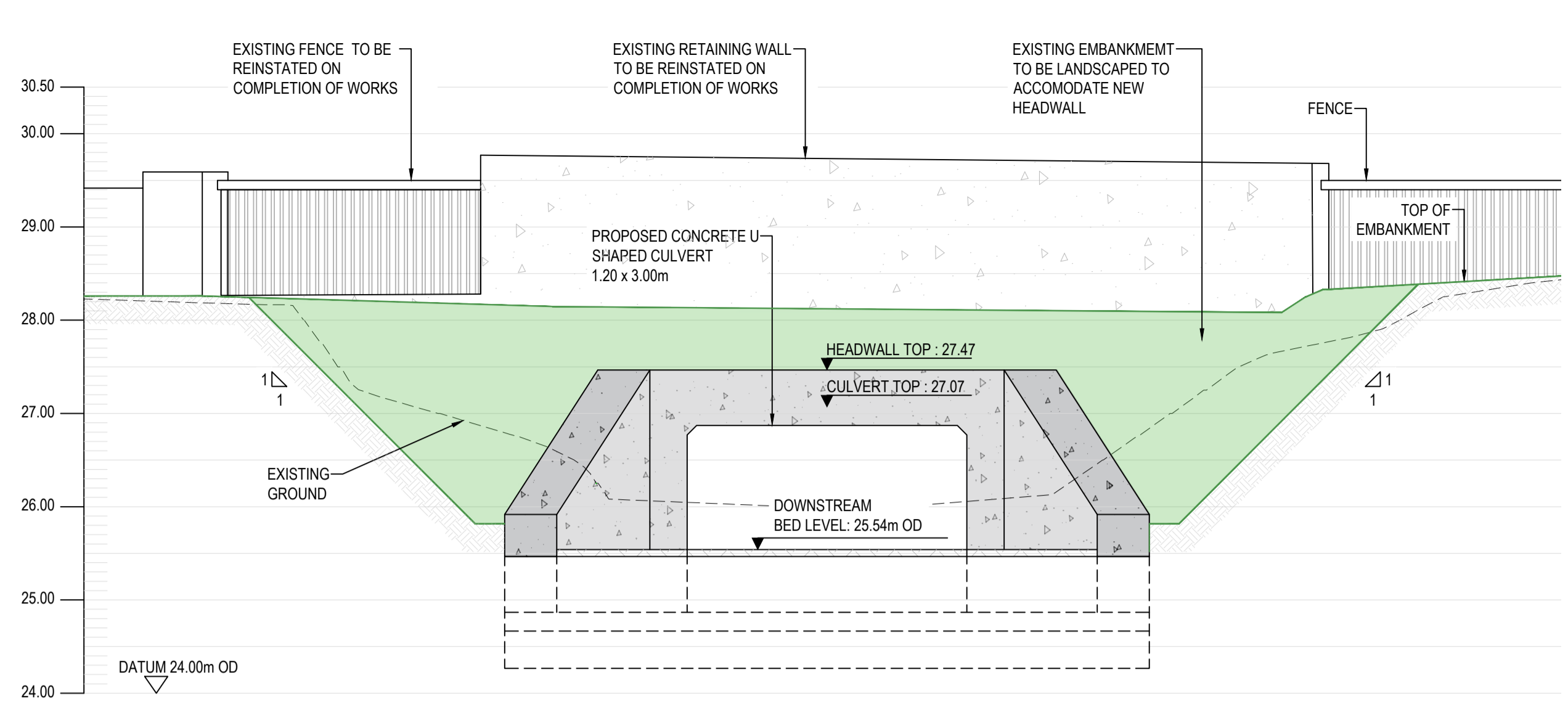


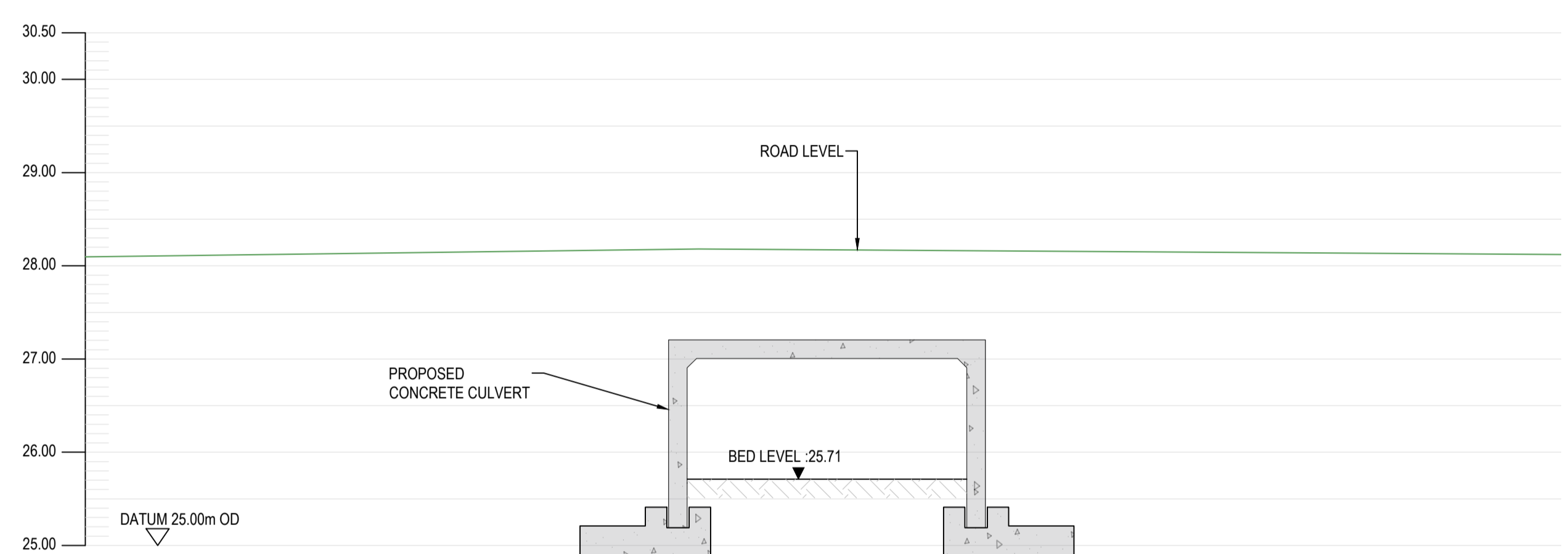
SECTION B-B
EXISTING ARRANGEMENT
SCALE 1:50



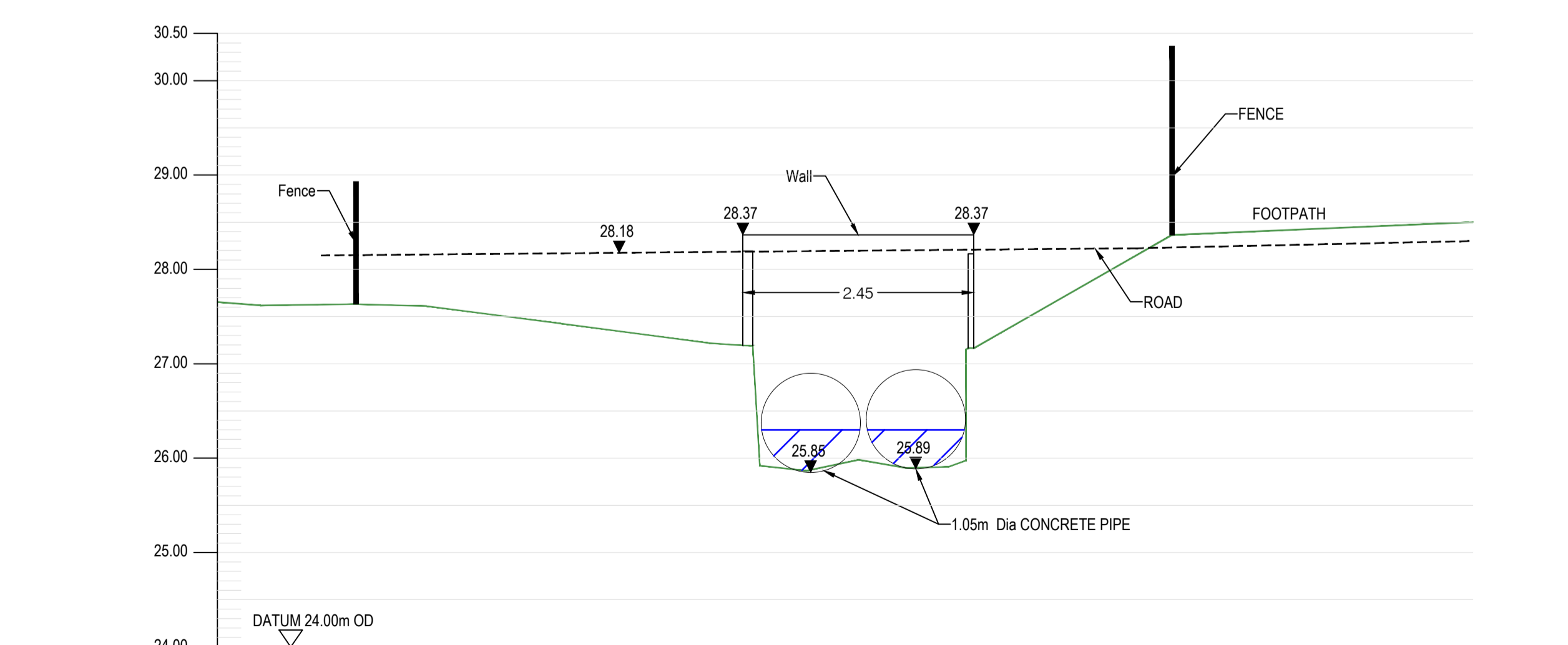
SECTION B-B
ELEVATION FOR PROPOSED CULVERT UPGRADE
SCALE 1:50



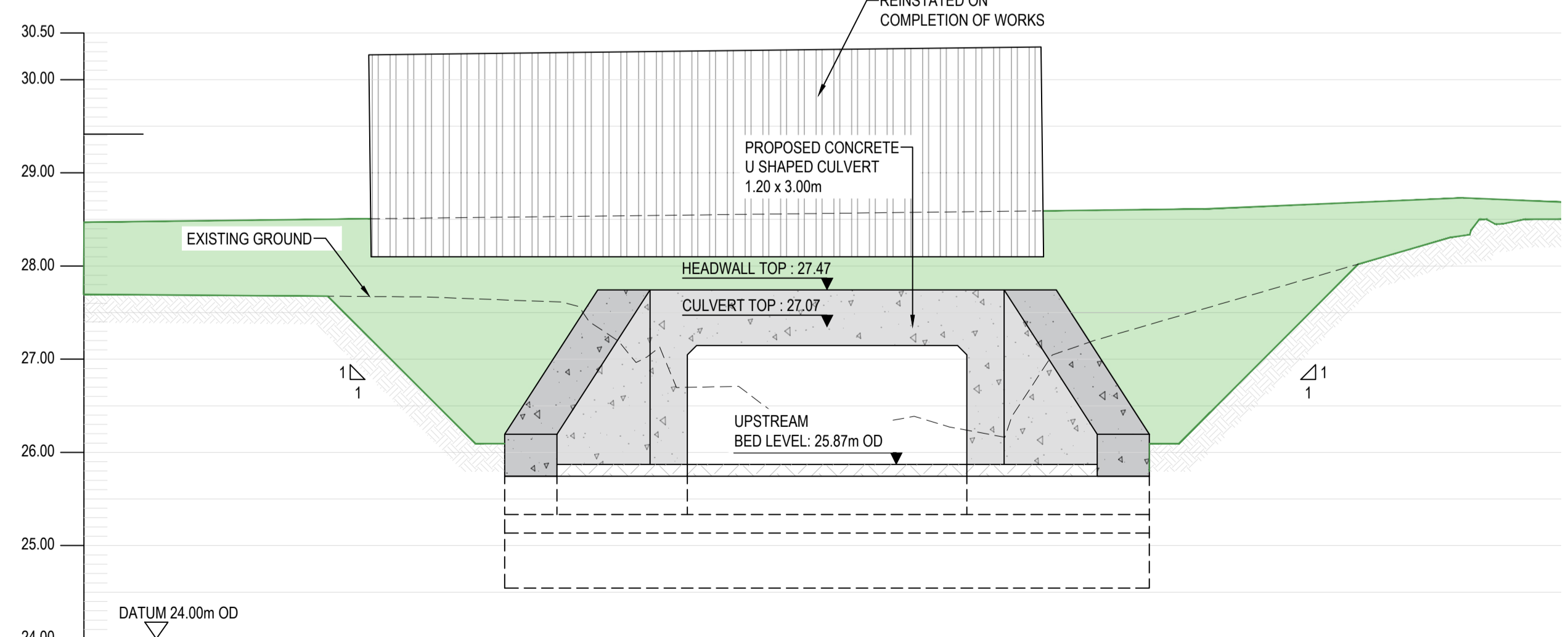
SECTION C-C
EXISTING ARRANGEMENT
SCALE 1:50



SECTION C-C
PROPOSED CONCRETE U-SHAPED CULVERT
SCALE 1:50



SECTION D-D
EXISTING ARRANGEMENT
SCALE 1:50



SECTION D-D
ELEVATION FOR PROPOSED CULVERT UPGRADE
SCALE 1:50

© Copyright
This drawing and any design hereon is the copyright of the
Consultants and must not be reproduced without their written
consent.

All drawings remain the property of the Consultants.

- NOTES**
1. ALL LEVELS IN METERS TO MALIN HEAD DATUM
 2. ALL COORDINATES ARE TO IRISH TRANSVERSE MERCATOR

Rev	Suit	Description	Drawn	Chk'd	Date
C01	A1	ISSUED FOR PLANNING	MG	ED	30-06-23

Client

Clients Representative:

J. B. Barry and Partners Limited Consulting Engineers
Classon House, Dundrum Business Park, Dundrum Road, Dublin 14
www.jbbarry.ie

JBA Consulting Engineers and Scientists Limited
24 Grove Island, Corbally, Limerick
www.jbaconsulting.ie

Project
**DEANSGRANGE STREAM
FLOOD RELIEF SCHEME**

Drawing Title
**GRANVILLE ROAD
CULVERT ELEVATIONS & CROSS SECTIONS**

Drawn by :	MG	Date :	03-04-2023
Checked by :	ED	Date :	03-04-2023
Approved by :	RK	Date :	03-04-2023
Internal Project REF :	JBB: 19110	JBA: 2020a0059	
Scales :	1:50 @ A1		
Stage :	PLANNING		
Drawing No.:	19110-JBB-00-XX-DR-C-02811	Revision	Suitability Code
		C01	A1