

© Copyright
This drawing and any design hereon is the copyright of the
Consultants and must not be reproduced without their written
consent.

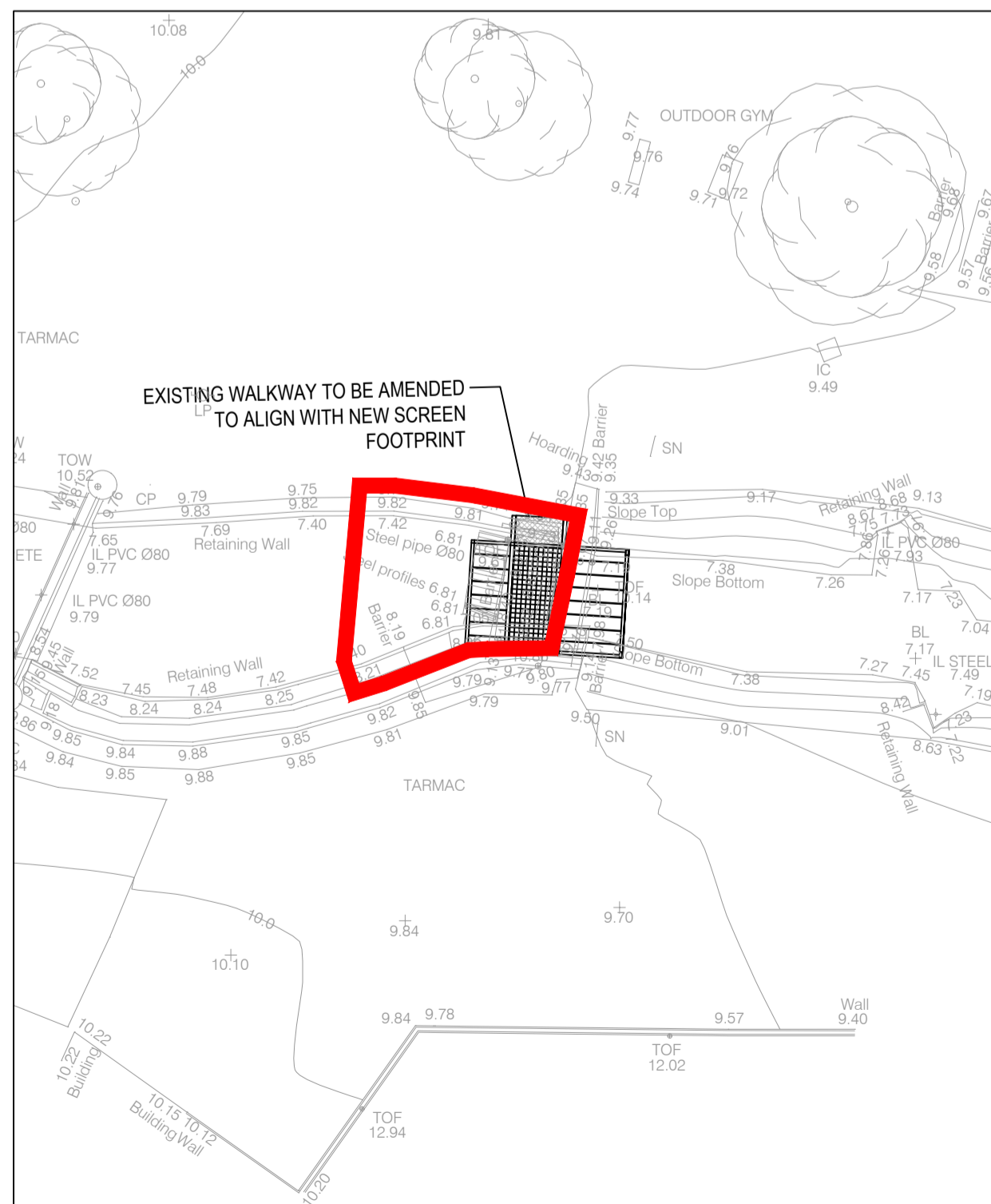
All drawings remain the property of the Consultants.

NOTES

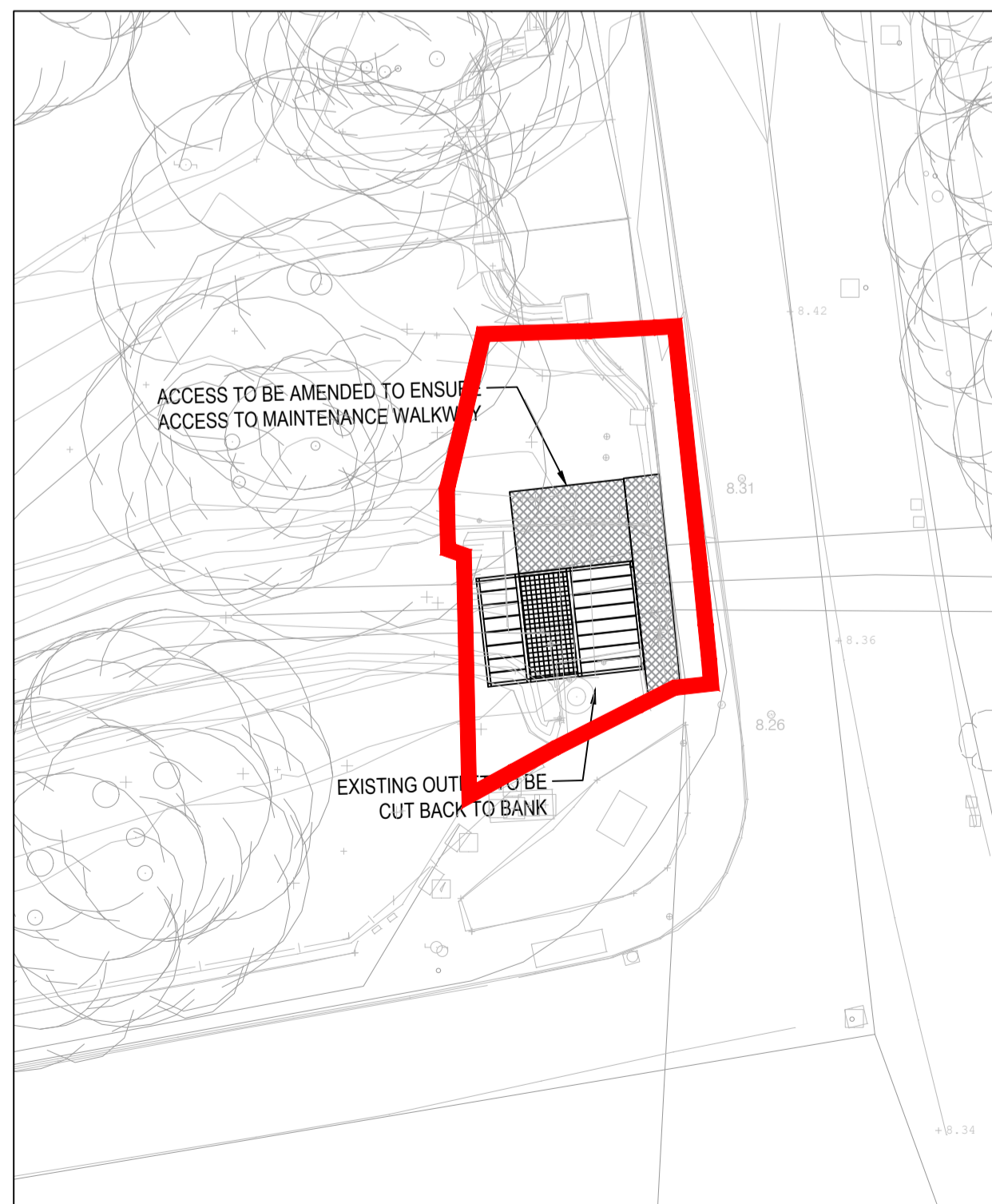
1. ALL LEVELS IN METERS TO MALIN HEAD DATUM
2. ALL COORDINATES ARE TO IRISH TRANSVERSE MERCATOR

Ordnance Survey Ireland Licence No. 2023/NMDTE_NMA_056

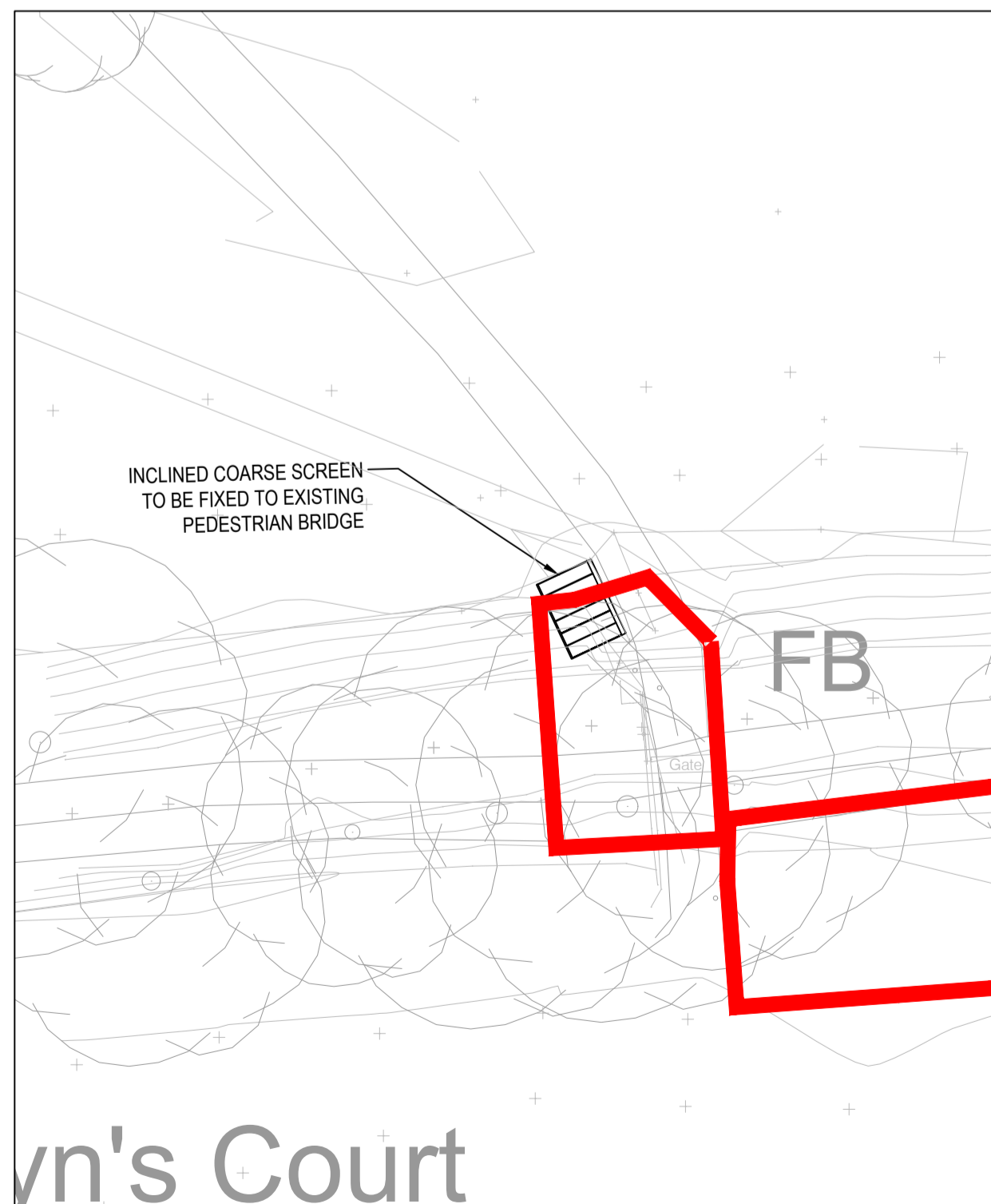
Rev	Suit	Description	Drawn	Chk'd	Date
C01	A1	ISSUED FOR PLANNING	MG	ED	30-06-23



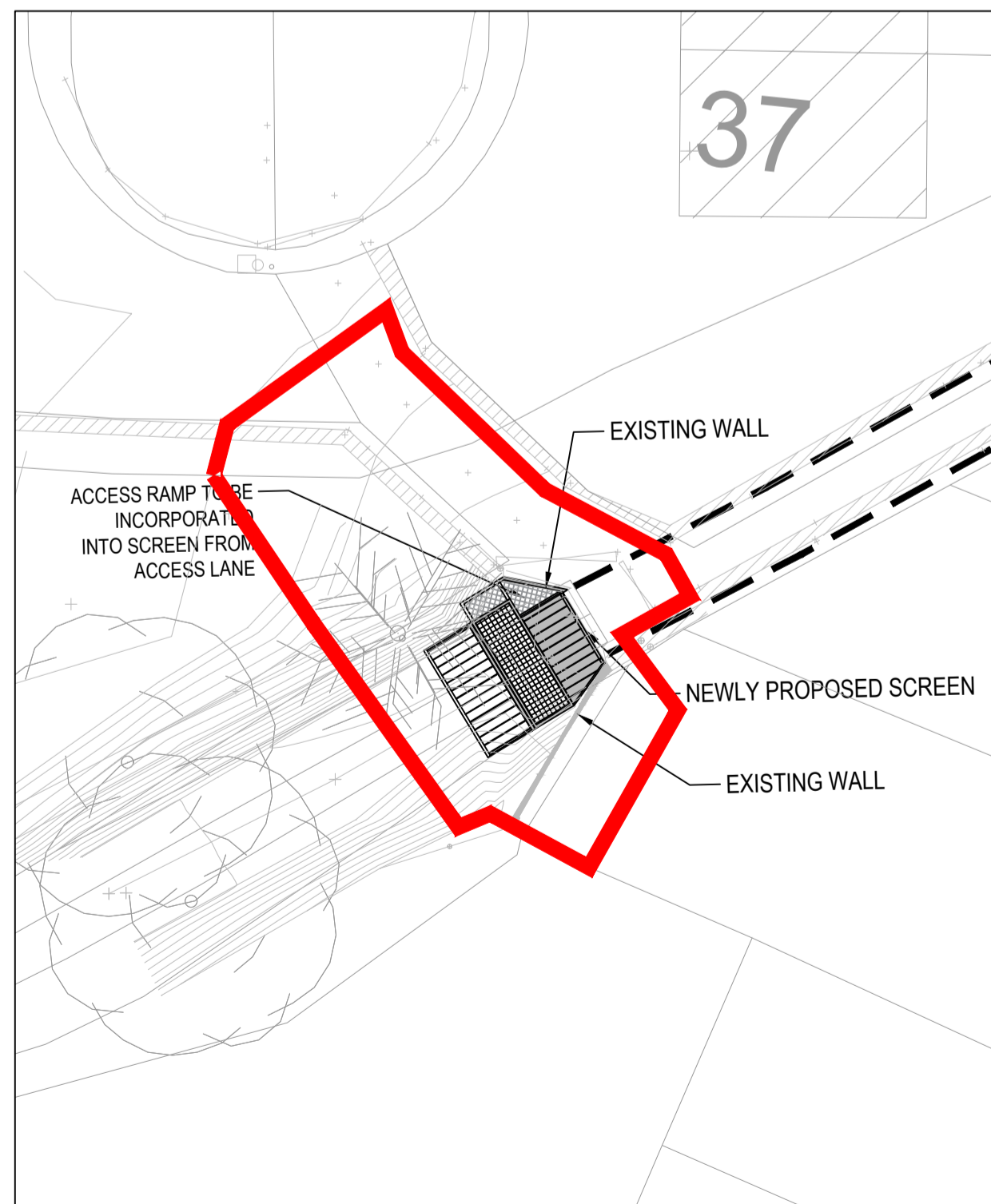
DETAIL-1: FISH PASS SCREEN
SCALE - 1 : 200



DETAIL-2: SHANGANAGH ROAD SCREEN
SCALE - 1 : 200



DETAIL-3: ADDITIONAL COARSE SCREEN AT PEDESTRIAN BRIDGE
UPSTREAM OF KILLINEY HILL ROAD BRIDGE
SCALE - 1 : 200



DETAIL-4: SEAFIELD INLET, NEWLY PROPOSED SCREEN
SCALE - 1 : 200

Client

Clients Representative:

J. B. Barry and Partners Limited Consulting Engineers
Classon House, Dundrum Business Park, Dundrum Road, Dublin 14
www.jbbarry.ie

JBA Consulting Engineers and Scientists Limited
24 Grove Island, Corbally, Limerick
www.jbaconsulting.ie

Project: **DEANSGRANGE STREAM FLOOD RELIEF SCHEME**

Drawing Title: **DEBRIS SCREENS: KEY PLAN**

Drawn by: RG Date: 03-04-2023
Checked by: ED Date: 03-04-2023
Approved by: RK Date: 03-04-2023
Internal Project REF: JBB: 19110 JBA: 2020a0059

Scales: 1:1000 @ A1, 1:200 @ A1

Stage: **PLANNING**

Drawing No: 19110-JBB-00-XX-DR-C-02822 Revision: C01 Suitability Code: A1