
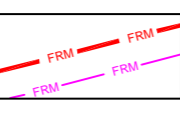

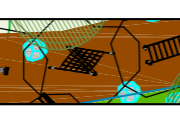
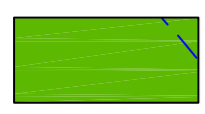

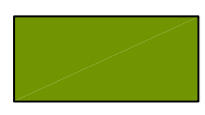







**LEGEND & SCHEDULE OF MATERIALS:**

- |   |  |   |  |
|---|--|---|--|
|  | <b>EXISTING TREES RETAINED &amp; PROTECTED</b><br>REFER TO TREE SURVEY FOR EXACT DETAILS |  | <b>FOUL SEWER:</b><br>OUTSIDE OF THE SCOPE OF THIS PROCESS (by others)                 |
|  | <b>PROPOSED TREE PLANTING:</b><br>NATIVE IRISH STOCK                                     |  | <b>SELECTED PLAY EQUIPMENT:</b><br>AREA TO INCLUDED TIGER MULCH SAFETY SURFACE         |
|  | <b>PROPOSED MEADOW AREAS:</b><br>ALL AREAS OUTSIDE OF PITCH AND WARM UP AREA             |  | <b>SELECTED CALISTHENICS EQUIPMENT:</b><br>AREA TO INCLUDED TIGER MULCH SAFETY SURFACE |
|  | <b>PROPOSED PITCH:</b><br>PITCH AND WARM-UP AREA TO BE TOPSOILED                         |  | <b>STREET LIGHT LOCATION:</b><br>RELOCATION OF 3x EXISTING STREET LIGHTS               |
|  | <b>EXISTING GRASS:</b><br>NO WORKS PROPOSED  |  | <b>BASKETBALL:</b><br>15X11m 3v3 BASKETBALL COURT.                                     |

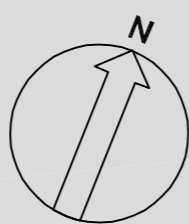
**LEGEND:**

1. 145x100m NATURAL GRASS PITCH WITH FLOODLIGHTS
2. 100m ATHLETICS FACILITIES WITH FLOODLIGHTS
3. CRICKET CREASE
4. BASEBALL FIELD
5. RAMPED ACCESS BRIDGE CROSSING
6. NATURAL PLAY AREA
7. CALLISTHENICS AREA
8. VIEWING AREA
9. MOUND: FOR VIEWING MATCHES AND CREATING VISUAL INTEREST WITHIN THE PARK
10. WARM UP AREA TO REDUCE PLAYING IMPACTS ON PITCHES
11. TEMPORARY STORAGE: LOCATION FOR GOALS AND TRAINING EQUIPMENT
12. WETLAND AREA: BIO-RETENTION AREA FOR WATER TO SUPPORT HABITAT CREATION AND MANAGE STORMWATER SURGES
13. PATHS: WIDEN FROM 2.5m TO 3.5m.
14. SERVICES: WATER, SURFACE WATER, ESB (INCL. SUB-STATION)
15. PARK ENTRANCE: UPGRADE ENTRANCE AND PROVIDE NEW THRESHOLD INTO THE PARK
16. REMOVED PATHS: PATH TO BE REMOVED TO CREATE MORE OPPORTUNITIES FOR TREE PLANTING (HIGHLIGHTED IN GREEN)



**Parks & Landscape Services**

Do not scale from this drawing. Use figured dimensions only. Check all dimensions on site before commencing works. Report any discrepancies to the ER before proceeding. All levels to be clarified on site by the ER. These drawings and designs thereon are copyright of Dun Laoghaire Rathdown County Council.



© Dun Laoghaire Rathdown County Council

Drawing Title:  
**SHANGANAGH PARK MASTERPLAN - PHASE 1**  
General Arrangement

Senior Parks Superintendent : Ruairi O'Dulaing  
County Hall, Dun Laoghaire, Co. Dublin.

Drawing Number:	Revision:	Scale:	Date:	Drawn:	Checked:
-----------------	-----------	--------	-------	--------	----------

DRP 2422-02	E	1/600 @A1	March 2023	PC	EOB
-------------	---	-----------	------------	----	-----