









# SPRINGHILL PARK TENNIS PAVILION

OS Map 3393-13, 3393-08

**NOTES:**

- Existing Store 
- Existing Pavilion 
- Park site boundary 
- Existing trees / vegetation 
- Existing Footpaths 
- Location of Site Notices 

Rev.	Date	Drawn	Description

Do not scale from this Drawing, use figured dimensions only. Check all dimensions on site before commencing work. Report any discrepancies to Architect before proceeding. This Drawing and Designs thereon are copyright of the County Council. ©

Includes Ordnance Survey Ireland data reproduced under the terms of the Ordnance Survey Licence. Ordnance Survey Ireland, 2012. Unauthorised reproduction infringes Ordnance Survey's copyright. Ordnance Survey Ireland, 2012.

Job SPRINGHILL PARK TENNIS PAVILION		Scale - 1:500@ A1	Status - Part 8
Date -	CAD Ref -	H:\Civic\Amenity\NewtownPark	
Job No -	Drawing 02	No - DRP 2174	Rev -
Drg	Chd.	Architects Department County Hall, Marine Road, Dun Laoghaire, Co. Dublin. Phone: (01) 2054700 Fax: (01) 2380391	

