








- LEGEND:**
-  Site Boundary/Extents
  -  Existing Trees to be Retained (approximate locations)  
For details see tree survey
  -  Proposed Woodland Screen Planting
  -  Floodlights to Track (approximate locations)  
For details see lighting design
  -  Existing Contours (2.5m intervals)
  -  Proposed Contours (2.5m intervals)
  -  Existing Overhead Lines to be Retained

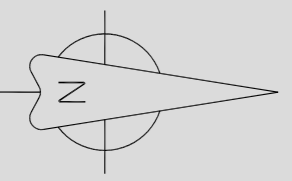


**MAIN FEATURES:**

**Item Description/Overview**

1. Car Park
2. Multi-Use Sports Building
3. Running/Walking Trails
4. Stepped Ramp
5. Running Track & Field Facilities
6. Shared Surface Pedestrian & Cycle Path - Within the Site
7. Shared Surface Pedestrian & Cycle Path - Alongside Road
8. Vehicular Entrance:
9. Covered Area for Archers and Bicycle Stands
10. Approximate Location for Waste Water Treatment System
11. Attenuation Zone

**Note:**  
To be read in conjunction with all other drawings & reports



Do not scale from this drawing. Use figured dimensions only. Check all dimensions on site before commencing works. Report any discrepancies to the ER before proceeding. All levels to be clarified on site by the ER. Landscape Remediation County Council.

<p><b>Drawing Title:</b> RUNNING TRACK &amp; ASSOCIATED FACILITIES - ST. THOMAS'S Landscape Masterplan</p>	<p><b>Drawing Number:</b> DRP 2434-01</p>	<p><b>Revision:</b> A</p>	<p><b>Scale:</b> 1/1000 @ A1</p>	<p><b>Date:</b> April 2019</p>	<p><b>Drawn:</b> EOB <b>Checked:</b> ROD</p>
<p><b>Senior Parks Superintendent :</b> Ruairí O'Duailing County Hall, Dun Laoghaire, Co. Dublin.</p>					