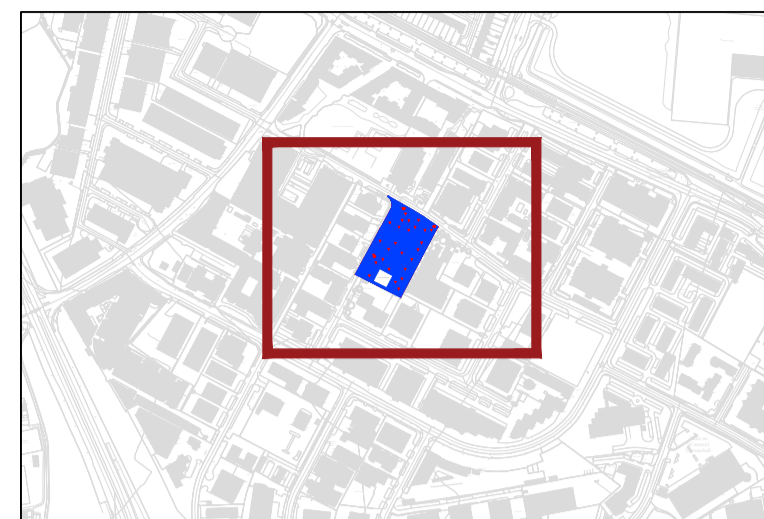








**KEY PLAN**



**LEGEND**

-  OUTLINE OF AREA FOR DEMOLITION/REMOVAL
-  SITE AREA @ 96 Headlines
-  EXISTING LEVELS
-  LOCATION OF SITE NOTICE

**PLANNING DRAWINGS**

**Notes :**

THIS DRAWING SHALL BE READ IN CONJUNCTION WITH ALL RELEVANT DESIGN TEAM AND SURVEYOR'S DRAWINGS, DETAILS AND SPECIFICATIONS.

ALL DIMENSIONS ARE IN MILLIMETRES. ALL LEVELS IN METRES. USE FIGURED DIMENSIONS ONLY. DO NOT SCALE OFF DRAWINGS.

WHERE DIMENSIONS ARE NOT GIVEN, DRAWINGS MUST NOT BE SCALED AND THE MATTER MUST BE REFERRED TO THE LANDSCAPE ARCHITECT. SIMILARLY IF THE DRAWINGS CONTAIN CONFLICTING DETAILS OR DIMENSIONS.

ALL DIMENSIONS MUST BE CHECKED ON SITE PRIOR TO CONSTRUCTION OR FABRICATION.

THE LANDSCAPE ARCHITECT MUST BE INFORMED, BY THE CONTRACTOR, OF ANY DISCREPANCIES BEFORE WORK PROCEEDS.

THIS DRAWING HAS NOT BEEN PREPARED FOR BCAR, BCMS OR DAC PURPOSES AND HAS NOT BEEN PREPARED TO DEMONSTRATE COMPLIANCE WITH THE BUILDING REGULATIONS.

THIS DRAWING IS COPYRIGHT OF URBAN AGENCY ARCHITECTS.

Revision :	Date :	Description :
c	06.02.2026	
b	09.01.2026	
a	12.12.2025	

Drawing Title : Existing Site Layout Plan			
Drawing No.:	2503-UAA-ZZ-XX-DR-A-PP-0100	Rev.:	B
Date :	06.02.2026	Scale :	1:500@A1
Drawn by :	RM	Checked by :	AG
Project Title :	Sandyford Civic Park	Job No. :	2503

**URBAN AGENCY** 29-31 Williams St S  
 Dublin, D02 EF22  
 Ireland  
 T: +353 1 672 5907  
 E: dublin@urban-agency.com

© THIS DRAWING IS COPYRIGHT. DO NOT SCALE. USE FIGURED DIMENSIONS ONLY.

