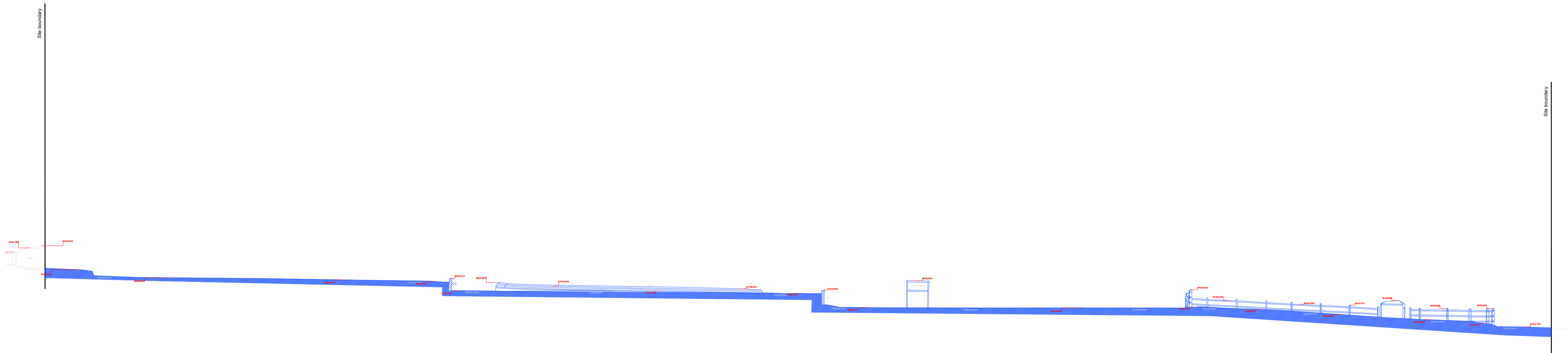
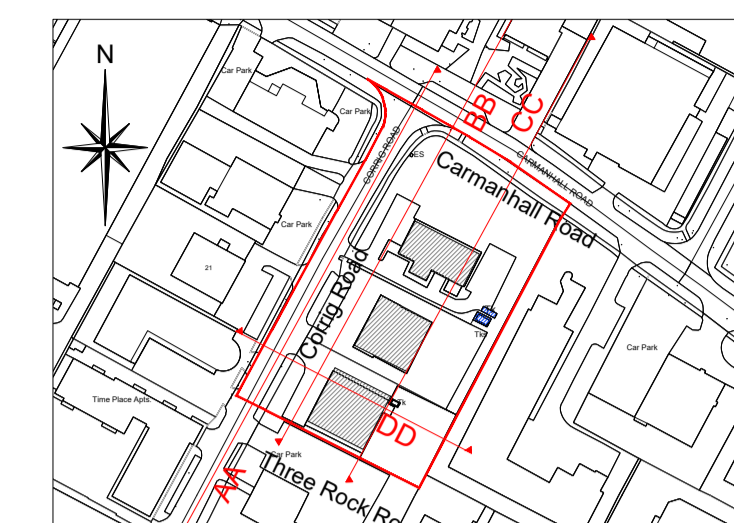


1 A-A
1:200@A1






2 B-B
1:200@A1

KEY PLAN



LEGEND

-  SITE BOUNDARY
-  +00.00 EXISTING LEVELS
-  OUTLINE OF AREA FOR DEMOLITION/REMOVAL

PLANNING DRAWINGS

Notes :

THIS DRAWING SHALL BE READ IN CONJUNCTION WITH ALL RELEVANT DESIGN TEAM AND SURVEYOR'S DRAWINGS, DETAILS AND SPECIFICATIONS.

ALL DIMENSIONS ARE IN MILLIMETRES. ALL LEVELS IN METRES. USE FIGURED DIMENSIONS ONLY. DO NOT SCALE OFF DRAWINGS.

WHERE DIMENSIONS ARE NOT GIVEN, DRAWINGS MUST NOT BE SCALED AND THE MATTER MUST BE REFERRED TO THE LANDSCAPE ARCHITECT. SIMILARLY IF THE DRAWINGS CONTAIN CONFLICTING DETAILS OR DIMENSIONS.

ALL DIMENSIONS MUST BE CHECKED ON SITE PRIOR TO CONSTRUCTION OR FABRICATION.

THE LANDSCAPE ARCHITECT MUST BE INFORMED, BY THE CONTRACTOR, OF ANY DISCREPANCIES BEFORE WORK PROCEEDS.

THIS DRAWING HAS NOT BEEN PREPARED FOR BCAR, BCMS OR DAC PURPOSES AND HAS NOT BEEN PREPARED TO DEMONSTRATE COMPLIANCE WITH THE BUILDING REGULATIONS.

THIS DRAWING IS COPYRIGHT OF URBAN AGENCY ARCHITECTS.

Revision :	Date :	Description :
c	06.02.2026	
b	09.01.2026	
a	12.12.2025	

Drawing Title : Existing Sectional Elevation A-A,B-B			
Drawing No. : 2503-UAA-ZZ-XX-DR-A-PP-0200			Rev. : B
Date : 06.02.2026	Scale : 1:200@A1	Drawn by : RM	Checked by : AG
Project Title : Sandymore Civic Park			Job No. : 2503

URBAN AGENCY
 29-31 Williams St S
 Dublin, D02 EF22
 Ireland
 T: +353 1 672 5907
 E: dublin@urban-agency.com

© THIS DRAWING IS COPYRIGHT. DO NOT SCALE. USE FIGURED DIMENSIONS ONLY.

