

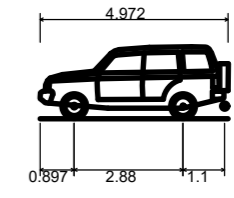
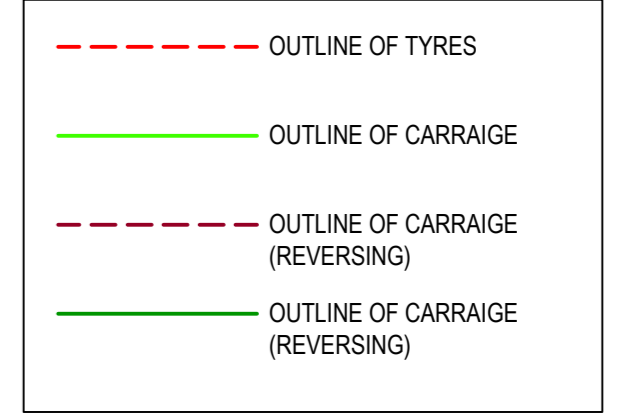


PROPOSED 4x4 VEHICLE TRACKING
SCALE 1:250

GENERAL NOTES:

1. REFER TO ARCHITECTS DRAWINGS FOR ALL SITE & APPLICATION BOUNDARIES
2. THIS DRAWING IS TO BE READ IN CONJUNCTION WITH ALL OTHER RELEVANT ENGINEER'S DRAWINGS AND SPECIFICATIONS
3. USE FIGURED DIMENSIONS ONLY. DO NOT SCALE
4. REFER TO SURVEY DRAWINGS FOR EXISTING SERVICES LAYOUTS AND MANHOLE INFORMATION

SWEPT PATH LEGEND



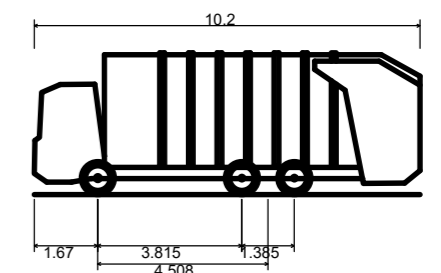
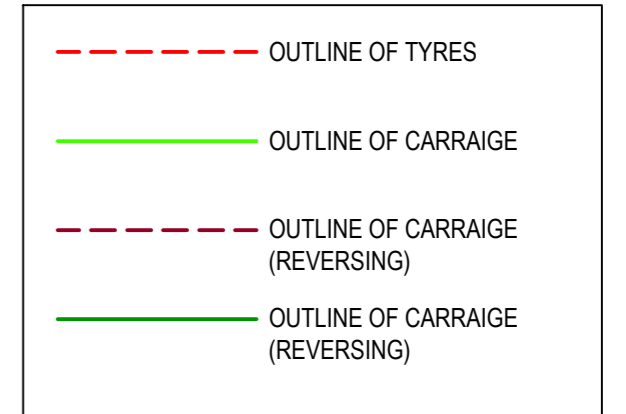
Luxury 4x4 (2006)
Overall Length 4.972m
Overall Width 2.034m
Overall Body Height 1.905m
Min Body Ground Clearance 0.273m
Max Track Width 1.884m
Lock-to-lock time 4.00s
Curb to Curb Turning Radius 5.800m

VEHICLE DETAILS



PROPOSED REFUSE VEHICLE TRACKING
SCALE 1:250

SWEPT PATH LEGEND



Phoenix 2 Duo (P2-12W with Elite 6x4 chassis)
Overall Length 10.200m
Overall Width 3.751m
Overall Body Height 2.530m
Min Body Ground Clearance 0.304m
Track Width 2.500m
Lock-to-lock time 4.00s
Curb to Curb Turning Radius 7.800m

VEHICLE DETAILS

ISSUED FOR PLANNING

S2.P02	ISSUED FOR PLANNING	12.02.2026	CW	AL
S2.P01	DRAFT ISSUE	23.01.2026	CW	AL
Rev.	Note	Date	Drawn	Check

DONNACHADH O'BRIEN & ASSOCIATES CONSULTING ENGINEERS	UNIT 5C ELM HOUSE MILLENNIUM PARK NAAS CO. KILDARE	PHONE +353 45 954 042 INFO@DOBRIEN-ENGINEERS.IE WWW.DOBRIEN-ENGINEERS.IE
	Client: DUN LAOGHAIRE RATHDOWN COUNTY COUNCIL	

Project: PROPOSED CIVIC PARK
SANDYFORD, DUBLIN, CO. DUBLIN

Drawing Title: PROPOSED AUTOTRACKS AT CORRIG/CARMANHALL JUNCTION

Drawn By: AK	Checked By: AL	Approved By: AL	Date: JAN 2026	Scale: 1:250	Sheet Size: A1	
Project Number: DOBA2511	Drawing Number: 2511-DOB-XX-SI-DR-C-0700	Status Code: S2	Rev Number: P02			