





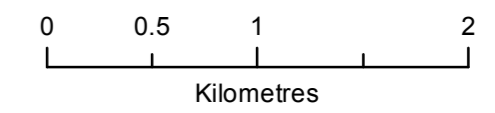


Dún Laoghaire - Rathdown County Council
**DRAFT COUNTY DEVELOPMENT
 PLAN 2016-2022**
 Supplementary Mapping Booklet



-  Boundary of Section 49 Supplementary Development Contribution Scheme Glenamuck Road
-  Boundary of Section 49 Supplementary Development Contribution Scheme Luas B1
-  Luas Line
-  Luas Stations
-  Roads Layout as per Kiltiernan / Glenamuck LAP
-  County Boundary



Includes Ordnance Survey Ireland data reproduced under OSI Licence number 2013-2016/CCMA/Dún Laoghaire-Rathdown County Council. Unauthorised reproduction infringes Ordnance Survey Ireland and Government of Ireland copyright. © Ordnance Survey Ireland, 2015

**Planning & Enterprise
 Department**
 M Henchy
 Director of Services



**Section 49 Supplementary Development
 Contribution Scheme**

Senior Planner: D. Irvine	Chief Technician: M. Hevehan
Prepared By: C. Clarke	Drawn By: M. Hennessy
Date: November 2015	Scale: 1:36,000
	Map No. T4

Document Path: I:\DO DevPlan\DevPlan 2016-2020\Draft Plan at Second Display\Project Files\MXD\A2 Format\PL-15-407.mxd
 Date Saved: 27/10/2015 10:00:25 User Name: mcrumlish