



# DRAFT COUNTY DEVELOPMENT PLAN 2016-2022

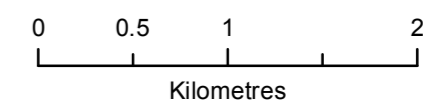


Includes much of South Dublin Bay and Booterstown Marsh

Dalkey Islands

Wicklow Mountains

-  Special Protection Areas (SPA)
-  County Boundary



Includes Ordnance Survey Ireland data reproduced under OSI Licence number 2013-2014 © Comhairle Contae Dún Laoghaire-Rathdown County Council. Unauthorised reproduction infringes Ordnance Survey Ireland and Government of Ireland copyright. © - Ordnance Survey Ireland, 2014.

**Planning & Enterprise Department**



K. Holohan  
Deputy Chief Executive

Comhairle Contae County Council

## Special Protection Areas (SPA)

<b>Senior Planner:</b> D. Irvine	<b>Chief Technician:</b> M. Hevehan
<b>Prepared By:</b> L. McGauran	<b>Drawn By:</b> B. Mwenelupembe
<b>Date:</b> February 2015	<b>Scale:</b> 1:40,000
	<b>Map No. B2</b>

I:\DCO Development\DevPlan\_2016-2020\Draft Plan\Project Files\Map\Map\_V2\_15-003.mxd  
Date Saved: 17/02/2015 14:32:45 User Name: mhinnessy