

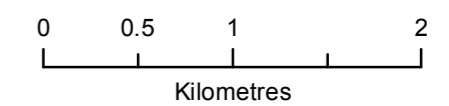


DRAFT COUNTY DEVELOPMENT PLAN 2016-2022



-  Proposed Natural Heritage Area (pNHA)
-  County Boundary



Includes Ordnance Survey Ireland data reproduced under OSI Licence number 2013-2015/SCMA/Dún Laoghaire-Rathdown County Council. Unauthorised reproduction infringes Ordnance Survey Ireland and Government of Ireland copyright. © - Ordnance Survey Ireland, 2014

<p>Planning & Enterprise Department</p> <p>K.Holohan Deputy Chief Executive</p>	 <p>Comhairle Contae County Council</p>
--	---

Proposed Natural Heritage Area (pNHA)

Senior Planner: D. Irvine	Chief Technician: M. Hevehan	
Prepared By: L. McGauran	Drawn By: B. Mwenelupembe	
Date: February 2015	Scale: 1:40,000	Map No.: B4

I:\DO_Develop\DevPlan_2016-2020\Draft_Plan\Project_Files\MXD\02_042215_15-005.mxd
 Date Saved: 19/02/2015 15:05:39 User Name: mhinnesy