



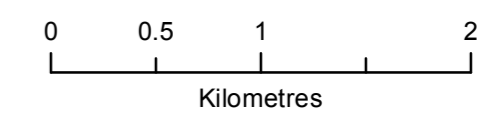


DRAFT COUNTY DEVELOPMENT PLAN 2016-2022

-  Radial Cycle Route
-  Orbital Cycle Routes
-  Cherrywood Planning Scheme (Refer to the Cherrywood Planning Scheme for objectives within its boundary)
-  County Boundary



Includes Ordnance Survey Ireland data reproduced under OSI Licence number 2013-2015/CMA/Dún Laoghaire-Rathdown County Council. Unauthorised reproduction infringes Ordnance Survey Ireland and Government of Ireland copyright. © Ordnance Survey Ireland, 2014.

| | |
|--|---|
| <p>Planning & Enterprise Department</p> <p>K.Holohan Deputy Chief Executive</p> |  <p>Comhairle Contae County Council</p> |
|--|---|

DLR Cycle Network Map Primary Radial & Orbital Routes

| | | |
|---------------------------|------------------------------|-------------------|
| Senior Planner: D. Irvine | Chief Technician: M. Hevehan | |
| Prepared By: C. Clarke | Drawn By: A. Ayeni | |
| Date: February 2015 | Scale: 1:36,000 | Map No. T1 |

Document Path: I:\DO Devplan\DevPlan 2016-2020\Draft Plan\Project Files\WXDIA2 Format\PL-15-009.mxd
 Date Saved: 19/02/2015 15:10:01 User Name: mhennessey