



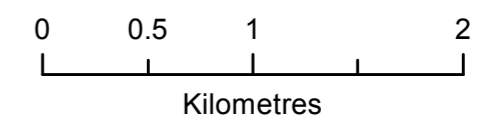


DRAFT COUNTY DEVELOPMENT PLAN 2016-2022

-  Existing Bus Priority Routes
-  Proposed Bus Priority Routes
-  Cherrywood Planning Scheme (Refer to the Cherrywood Planning Scheme for objectives within its boundary)
-  County Boundary



Includes Ordnance Survey Ireland data reproduced under OSI Licence number 2013-2015/CCMA/Dun Laoghaire-Rathdown County Council. Unauthorised reproduction infringes Ordnance Survey Ireland and Government of Ireland copyright. © Ordnance Survey Ireland, 2014.

| | |
|--|---|
| <p>Planning & Enterprise Department</p> <p>G. Hayden Director of Services</p> |  <p>Comhairle Contae County Council</p> |
|--|---|

Bus Priority Network

| | | |
|----------------------------------|-------------------------------------|-----------------------------|
| Senior Planner: D. Irvine | Chief Technician: M. Hevehan | |
| Prepared By: C. Clarke | Drawn By: B. Mwenelupembe | |
| Date: February 2015 | Scale: 1:36,000 | Map No. T2 |