





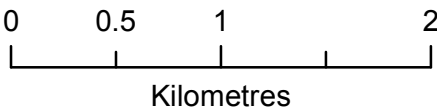


**DRAFT COUNTY DEVELOPMENT  
PLAN 2016-2022**

-  Boundary of Section 49 Supplementary Development Contribution Scheme Glenamuck Road
-  Boundary of Section 49 Supplementary Development Contribution Scheme Luas B1
-  Luas Line
-  Luas Stations
-  Roads Layout as per Kiltiernan / Glenamuck LAP
-  County Boundary



Includes Ordnance Survey Ireland data reproduced under OSI Licence number 2013-2015 CCMA. Dún Laoghaire-Rathdown County Council. Unauthorised reproduction infringes Ordnance Survey Ireland and Government of Ireland copyright. © - Ordnance Survey Ireland, 2014

**Planning & Enterprise  
Department**

K.Holohan  
Deputy Chief Executive



**Section 49 Supplementary Development  
Contribution Scheme**

<b>Senior Planner:</b> D. Irvine	<b>Chief Technician:</b> M. Hevehan
<b>Prepared By:</b> C. Clarke	<b>Drawn By:</b> M.Hennessy
<b>Date:</b> February 2015	<b>Scale:</b> 1:36,000
<b>Map No.</b> <b>T4</b>	

