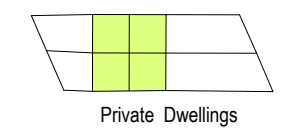










AREAS NOT TO BE TAKEN IN CHARGE.



AREAS AND SERVICES TO BE TAKEN IN CHARGE.

Key:

-  Roads & Footpaths
-  Public Open Space
-  Foul
-  Surface water
-  Water main
-  Hydrants
-  Sluice Valve
-  Light Standard

Planning Department

DIRECTOR OF SERVICES  
Aidan Blighe

Date \_\_\_\_\_



BUILDING CONTROL

Dwg.No. BC-1830-TIC-01

**Chantilly Meadows, Shankill  
To Be Taken In Charge**

Surveyed By :- P.O.Reilly  
Drawn By :- P.O.Reilly  
O.S. Ref N 3517-A & 3517-A  
Scale 1/250

NOTE:  
SCALE DIMENSIONS NOT TO BE USED  
LENGTH OF ROADS ARE AS ON ATTACHED ROAD SCHEDULE