










**AREAS AND SERVICES TO BE TAKEN IN CHARGE.**

**Key:**

-  Roads & Footpaths
-  Public Open Space
-  Foul
-  Surface water
-  Water main
-  Hydrants
-  Sluice Valve
-  LS Light Standard
-  M.P Mini Pillar

**AREAS NOT TO BE TAKEN IN CHARGE.**

-  Private Carparking Spaces
-  Private Stone Wall
-  Private Dwellings

**Planning Department**

DIRECTOR OF SERVICES  
Aidan Blighe

Date \_\_\_\_\_



**BUILDING CONTROL**

Prepared By: P.O.Reilly \_\_\_\_\_ Date \_\_\_\_\_

Engineer: P.Faughnan \_\_\_\_\_ Date \_\_\_\_\_

Senior Planner: G.Ryan \_\_\_\_\_ Date \_\_\_\_\_

DWG.No. BC-1818-TIC-01

**Stanford Park, Foxrock  
To Be Taken In Charge**

Surveyed By: P.O.Reilly  
Drawn By: P.O.Reilly  
O.S. Ref No.: 3329-17  
Scale: 1/500 A3 Print N.T.S.

NOTE: SCALE DIMENSIONS NOT TO BE USED  
LENGTH OF ROADS ARE AS ON ATTACHED ROAD SCHEDULE