








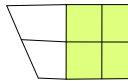


**PROGRESS PRINT 31-08-2023**

**AREAS AND SERVICES TO BE TAKEN IN CHARGE.**

- Key:**
-  Roads & Footpaths
  -  Public Open Space
  -  Foul
  -  Surface water
  -  Water main
  -  Hydrants
  -  Sluice Valve
  -  L.S. Light Standard
  -  M.P. Mini Pillar

**AREAS NOT TO BE TAKEN IN CHARGE.**

-  Private Dwellings

**Planning Department**

DIRECTOR OF SERVICES  
Aidan Blighe



Date \_\_\_\_\_

**BUILDING CONTROL**

Prepared By: P.O.Reilly \_\_\_\_\_ Date \_\_\_\_\_

Engineer: P.Faughnan \_\_\_\_\_ Date \_\_\_\_\_

Senior Planner: G.Ryan \_\_\_\_\_ Date \_\_\_\_\_

Dwg.No. BC-1781-TIC-01

**Silvertown, Harolds Grange Rd.  
To Be Taken In Charge**

Surveyed By: - P.O.Reilly  
Drawn By: - P.O.Reilly  
O.S. Ref N 3455-01  
Scale 1/500

**NOTE:**  
SCALE DIMENSIONS NOT TO BE USED  
LENGTH OF ROADS ARE AS ON ATTACHED ROAD SCHEDULE