








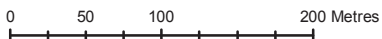


-  Boundary of Proposed Local Area Plan
-  Proposed Quality Bus-Bus Priority Route
-  To protect and preserve Trees and Woodlands
-  Record of Monuments and Places
-  Protected Structure
-  Objective A
-  Objective DC
-  Objective F
-  Objective NC
-  Objective MH

PL-17-152

Stillorgan Draft Local Area Plan



Includes Ordnance Survey Ireland data reproduced under OSI Licence number 2013-2015/CCMA/ Dun Laoghaire-Rathdown County Council. Unauthorised reproduction infringes Ordnance Survey Ireland and Government of Ireland copyright. © - Ordnance Survey Ireland, 2017

EXTRACT FROM COUNTY DEVELOPMENT PLAN

Planning and Human Resources Department

M Henchy
Director



Senior Planner: D Irvine

Prepared By: C Fulcher

Date: January 2018

Chief Tech: M. Hevehan

Drawn By: MHEVEHAN

Scale: 1:5,000

Map 3