












AREAS AND SERVICES TO BE TAKEN IN CHARGE.

Key:

-  Roads & Footpaths
-  Public Open Space
-  Foul
-  Surface water
-  Water main
-  Hydrants
-  Sluice Valve
-  L.S. Light Standard
-  M.P. Mini Pillar

AREAS NOT TO BE TAKEN IN CHARGE.

-  Private Carparking Spaces
-  Private Dwellings

Planning Department

DIRECTOR OF SERVICES
Mary Henchy

Date _____



BUILDING CONTROL

Prepared By: P.O.Reilly _____ Date _____

Engineer: P.Faughnan _____ Date _____

Senior Planner: G.Ryan _____ Date _____

Dwg.No. BC-1849-TIC-01

**Belarmine Phase 3
To Be Taken In Charge**

Surveyed By P.O.Reilly
Drawn By P.O.Reilly
O.S. Ref N 3394-B
Scale 1/500

NOTE:
SCALE DIMENSIONS NOT TO BE USED
LENGTH OF ROADS ARE AS ON ATTACHED ROAD SCHEDULE

BELARMINE PH.3

BELARMINE PH.2