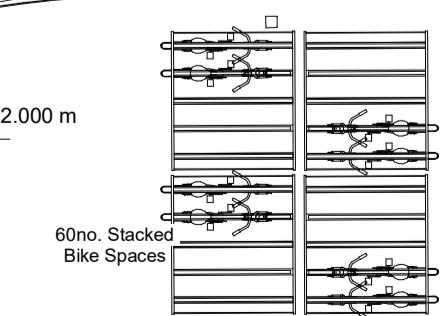
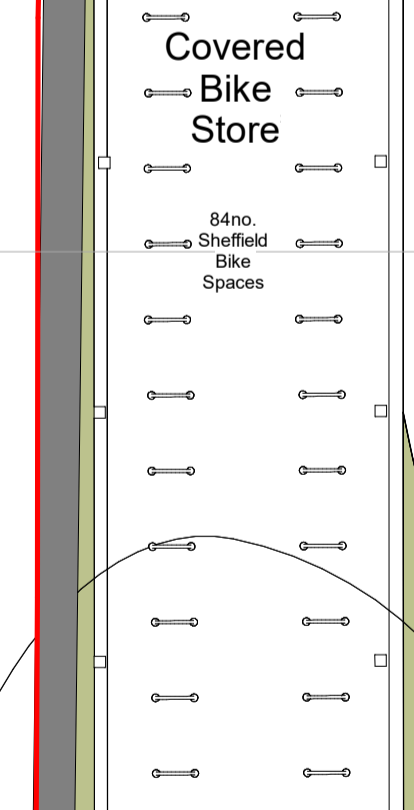


ENTRANCE

DUNDUM ROAD

12no. Uncovered Sheffield Bike Spaces

NO ENTRY

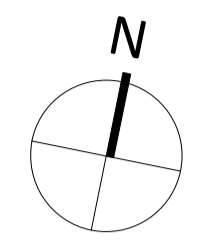


32no. Double Stacked Storage Units

**Notes:**  
 - Do not scale from this drawing. Use figured dimensions in all cases.  
 - Verify dimensions on site and report any discrepancies to the Architect immediately.  
 - This drawing is to be read in conjunction with the Architect's Specification.  
 - © This drawing is copyright and may only be reproduced with the Architect's permission.

**Drawing Notes:**

- Site Ownership Line
- Site Boundary Line



- 1B2P
- 2B3P
- 2B4P
- 3B5P

- Residential Entrance
- Services access
- Site access

Rev.	Date	Drawn	Details of Issue / Revision
P3 S-2	Mar 2025	BG	Issued for Information
P3 S-1	Oct 2024	BG	Pre-Planning Application

reddy architecture + urbanism

Dartly Mills,  
Dartly Road  
Dublin 6,  
D06 Y0E3

T: +353 (0)1 498 7000  
W: www.reddyarchitecture.com  
E: info@reddyarchitecture.com

Applicant Details:  
Dún Laoghaire-Rathdown County Council

Project Details:  
Proposed Residential Development,  
Mount Saint Mary's, Dundrum Road, Dublin 14

Drawing Title:  
Block A, Ground Floor, GA Plan

Job No.	Sheet Size	Scale @A1:
P23-129D	A1_Landscape	As indicated

Issue Date:	Drawn By:	Reviewed By:
Mar 2025	B. Gil	R. Quinn

Status: P3 Purpose of Issue: Planning Application

Project-Originator-Zone-Level-Type-Role-Classification-Number Revision  
MSM-02-BA-L00-DR-AU-AR-1120 P3 S-2