





LEGEND

TREE IMPACT CATEGORIES

-  TREES FOR RETENTION
-  TREES TO BE REMOVED TO FACILITATE DEVELOPMENT
-  TREES TO BE REMOVED DUE TO CONDITION

 RED LINE BOUNDARY

DRAWING TO BE INTERPRETED WITH REFERENCE TO TREE SURVEY DOCUMENT

NOTE: THIS DRAWING WAS ORIGINALLY PRODUCED IN COLOUR WHICH IS ESSENTIAL TO THE PLAN'S INTERPRETATION AND USE. MONOCHROME COPIES SHOULD NOT BE RELIED UPON.

TOTAL TREES IDENTIFIED FOR REMOVAL: 20

TOTAL TREES TO BE RETAINED: 51



REV	DATE	COMMENT
	24/09/24	FOR REVIEW AND COMMENT
A	22/10/24	UPDATE TO LAYOUT

PROJECT: MOUNT ST MARY'S, DUNDURM ROAD, DUNDURM, DUBLIN	JOB NO. TMOU005
DRAWING: IMPACT ASSESSMENT	SCALE: 1:500 @A2
DRAWN BY: LAUREN MCCOLGAN	DATE: 22/10/24
STATUS: PLANNING	
DRAWING NO. 002	DRAWING NAME: TMOU005-00-DR-CMK-ARB-002

NOTES:
1. No Net Scale. Use Figure Dimensions Only.
2. Not for Construction. Prepare using Drafting Method.
(c) THIS DRAWING IS COPYRIGHT OF CMK HORTICULTURE & ARBORICULTURE LTD.

