




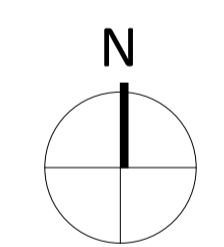


RF - Roof Level
1 : 500

Notes:
 - Do not scale from this drawing. Use figured dimensions in all cases.
 - Verify dimensions on site and report any discrepancies to the Architect immediately.
 - This drawing is to be read in conjunction with the Architect's Specification.
 - © This drawing is copyright and may only be reproduced with the Architect's permission.

Drawing Notes:

-  Trees to be retained
-  Site Ownership Line
-  Site Boundary Line



OSI Licence No. CYAL50273835
 Map Sheets Ref: 3455-04, 3445-05
 Centre Coordinates: 718924, 725855

Rev.	Date	Drawn	Details of Issue / Revision
2	Feb 2025	DR	Planning Application
1	Oct 2024	DR	Planning Application



W: www.reddyarchitecture.com
 E: info@reddyarchitecture.com

Applicant Details:
Dún Laoghaire-Rathdown County Council

Project Details:
**Proposed Residential Development,
 Leopardstown Road**

Drawing Title:
General Arrangement (GA) Roof Plan

Job No. P24-020D	Sheet Size: A1	Scale @A1: As indicated
Issue Date: Feb 2025	Drawn By: D. Reilly	Reviewed By: R. Quinn

Status: P3	Purpose of Issue: Planning Application
Project - System - Spatial Zone - Level - Type - Originator - Role - Number	
WRO-06-SW-RF-DR-AU-AR-1026	
Revision: P3 S-3	