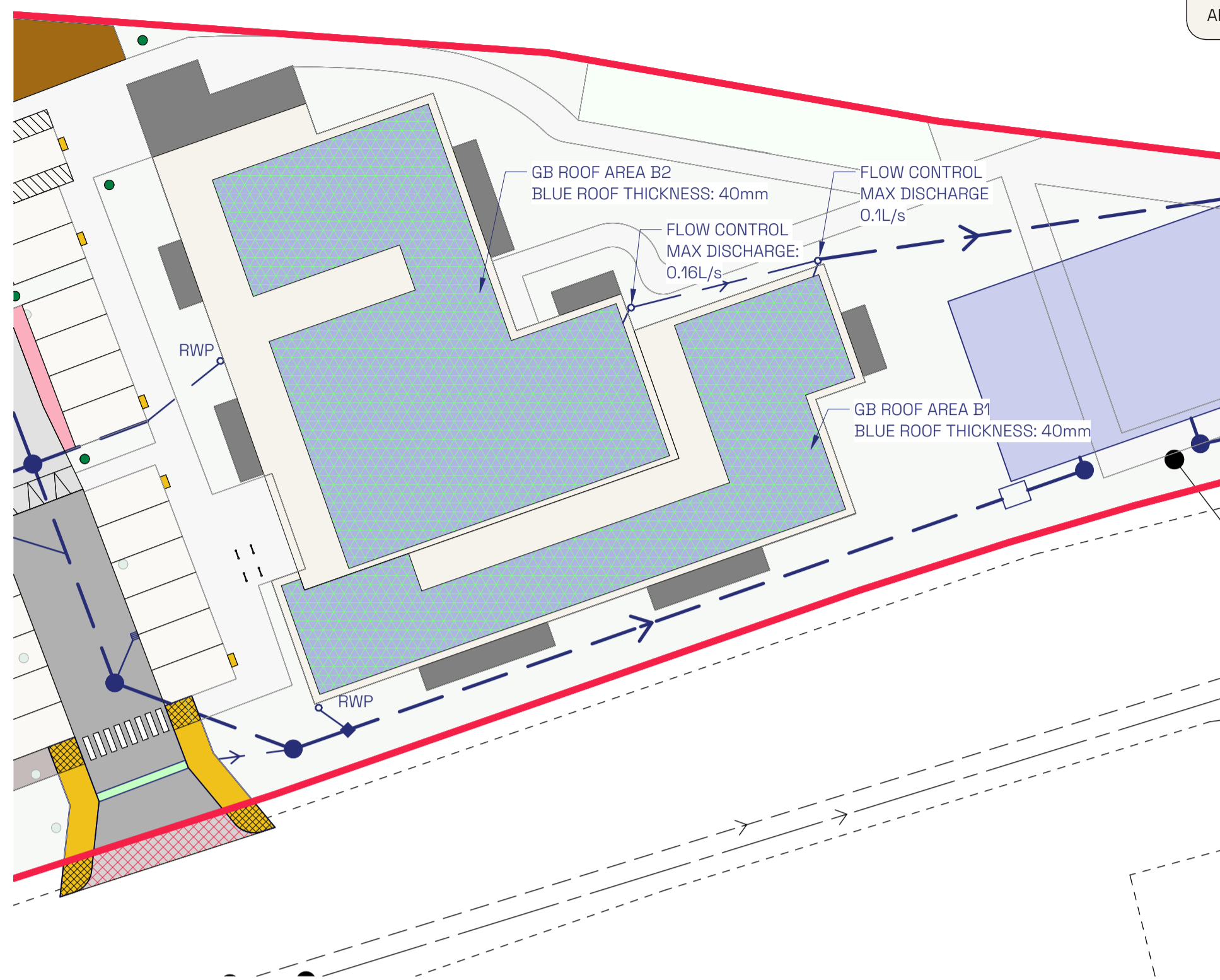


Notes:

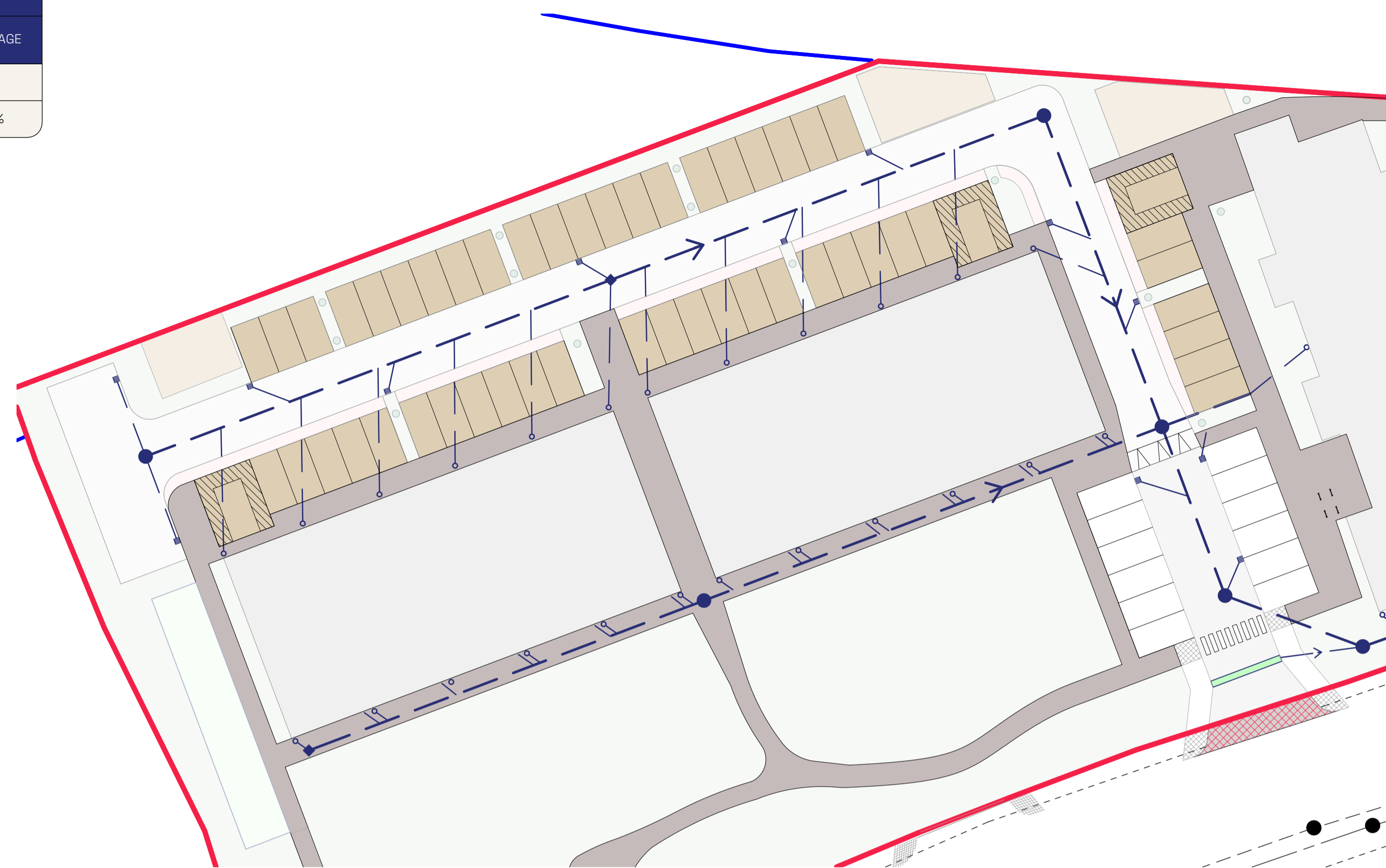
1. THIS DRAWING IS TO BE READ IN CONJUNCTION WITH ALL RELEVANT ARCHITECTS AND ENGINEERS DRAWINGS AND SPECIFICATIONS.
2. DO NOT SCALE THIS DRAWING. ANY AMBIGUITIES, OMISSIONS AND ERRORS ON DRAWINGS SHALL BE BROUGHT TO THE ENGINEERS ATTENTION IMMEDIATELY. ALL DIMENSIONS MUST BE CHECKED / VERIFIED ON SITE.
3. ALL DIMENSIONS ARE IN MILLIMETRES UNLESS NOTED OTHERWISE.
4. FOR GENERAL NOTES REFER TO DRAWING.

GREEN BLUE ROOF TABLE			
AREA	ROOF AREA (m ²)	GREEN BLUE ROOF AREA (m ²)	PERCENTAGE
AREA B-1	359	252	70%
AREA B-2	580	414	71.4%

ATTENUATION TABLE	
	FREE VOLUME (m ³)
BLUE ROOF B-1	6
BLUE ROOF B-2	9.9
TANK	80.7

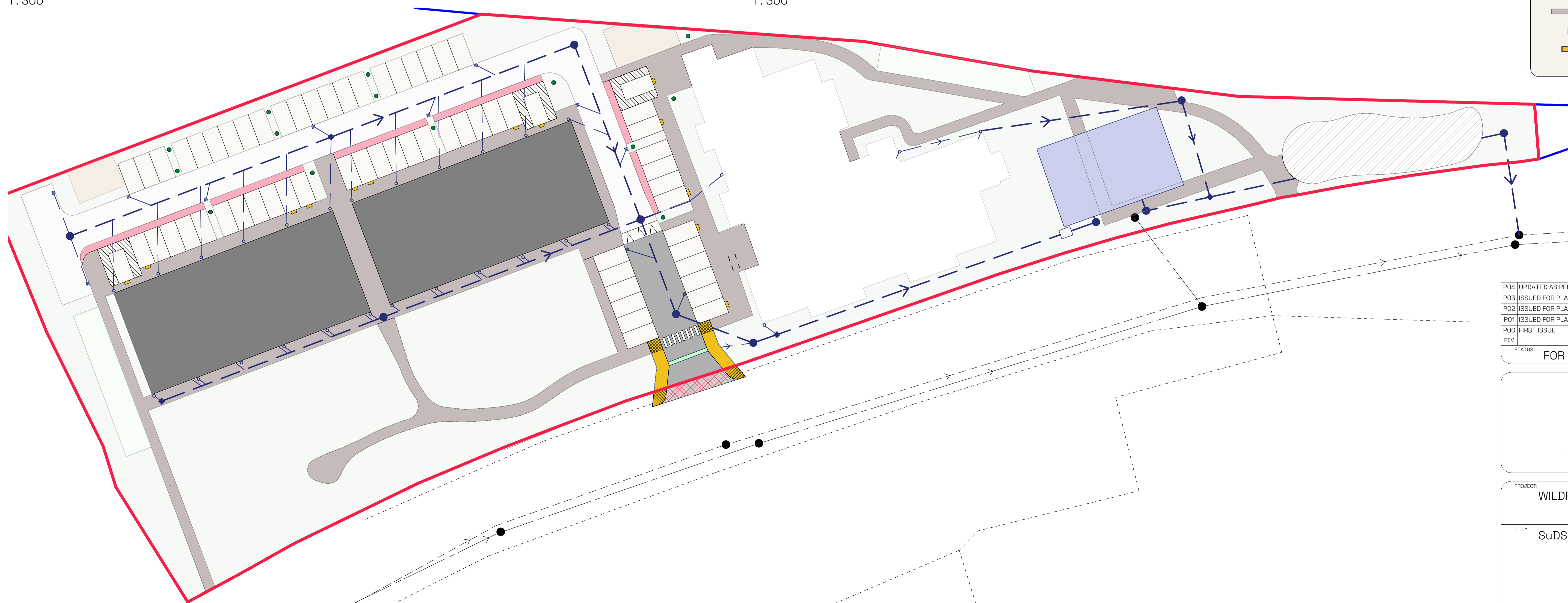


GREEN-BLUE ROOF LAYOUT
1: 300



PERMEABLE PAVING AREAS
1: 300


LEGEND	
	SITE BOUNDARY
	ROAD (IMPERMEABLE)
	SHARED SURFACE (PERMEABLE ASPHALT)
	PARKING (PERMEABLE PAVING)
	FOOTPATH (IMPERMEABLE)
	FOOTPATH (PERMEABLE)
	GULLY TRAP
	ACO DRAIN
	TREE PIT



HARDSTANDING CATCHMENT AREAS
1: 300

P04	UPDATED AS PER COMMENTS	AC	14.02.25
P03	ISSUED FOR PLANNING	DG	24.01.25
P02	ISSUED FOR PLANNING	AC	11.12.24
P01	ISSUED FOR PLANNING	AC	24.10.24
P00	FIRST ISSUE	AC	03.09.24
REV	DESCRIPTION	BY	DATE

STATUS: **FOR PLANNING**



PROJECT: **WILDROCK**

TITLE: **SuDS STRATEGY**

SCALE AT A1:	DATE:	DRAWN:	CHECKED:
As indicated	AUG 24	AC	DH
DRAWING NO:	REVISION:		
24094-X-L00-DR-TNT-CE-3004 P04			