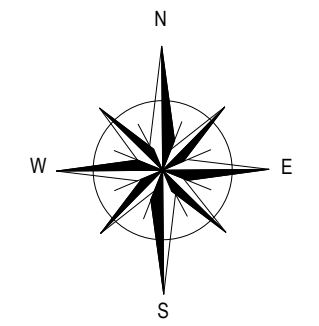


MOUNT EAGLE










TAPTON

MURPHYSTOWN ROAD


MURPHYSTOWN WAY



AREAS AND SERVICES TO BE TAKEN IN CHARGE.

- Key:
-  Roads & Footpaths
 -  Water main
 -  Hydrants
 -  Sluice valves
 -  Public Open Space
 -  Foul
 -  Surface water
 -  Light Standard
 -  Mini Pillar

AREA NOT TO BE TAKEN IN CHARGE.

-  Private Managed Areas

Planning Department
 DIRECTOR
 M.Henchy
 _____ Date _____



BUILDING CONTROL

Prepared By: P.O.Reilly _____ Date _____

Engineer: P.Faughnan _____ Date _____

Senior Planner: L.McGauran _____ Date _____

Dwg.No. BC-1763-TIC-01
**Tapton
 Taken In Charge**

Surveyed By P.O.Reilly
 Drawn By P.O.Reilly
 O.S. Ref N 3455-05&10
 Scale 1/250

NOTE:
 SCALE DIMENSIONS NOT TO BE
 USED
 LENGTH OF ROADS ARE AS
 ON ATTACHED ROAD
 SCHEDULE