










AREAS AND SERVICES TO BE TAKEN IN CHARGE.

Key:

	Roads & Footpaths
	Water main
	Hydrants
	Sluice valves
	Public Open Space
	Foul Sewer
	Surface water
	LS
	Mini Pillar

DIRECTOR
M.Henchy
Date _____



BUILDING CONTROL

Prepared By: P.O.Reilly _____ Date _____
 Engineer: P.Faughnan _____ Date _____
 Senior Planner: L.Walsh _____ Date _____

Dwg.No. BC-1710-TIC-01

**The Maples
Taken In Charge**

Surveyed By P.O.Reilly
 Drawn By P.O.Reilly
 O.S. Ref N 3457-06
 Scale 1/250

NOTE: SCALE DIMENSIONS NOT TO BE USED
 LENGTH OF ROADS ARE AS ON ATTACHED ROAD SCHEDULE