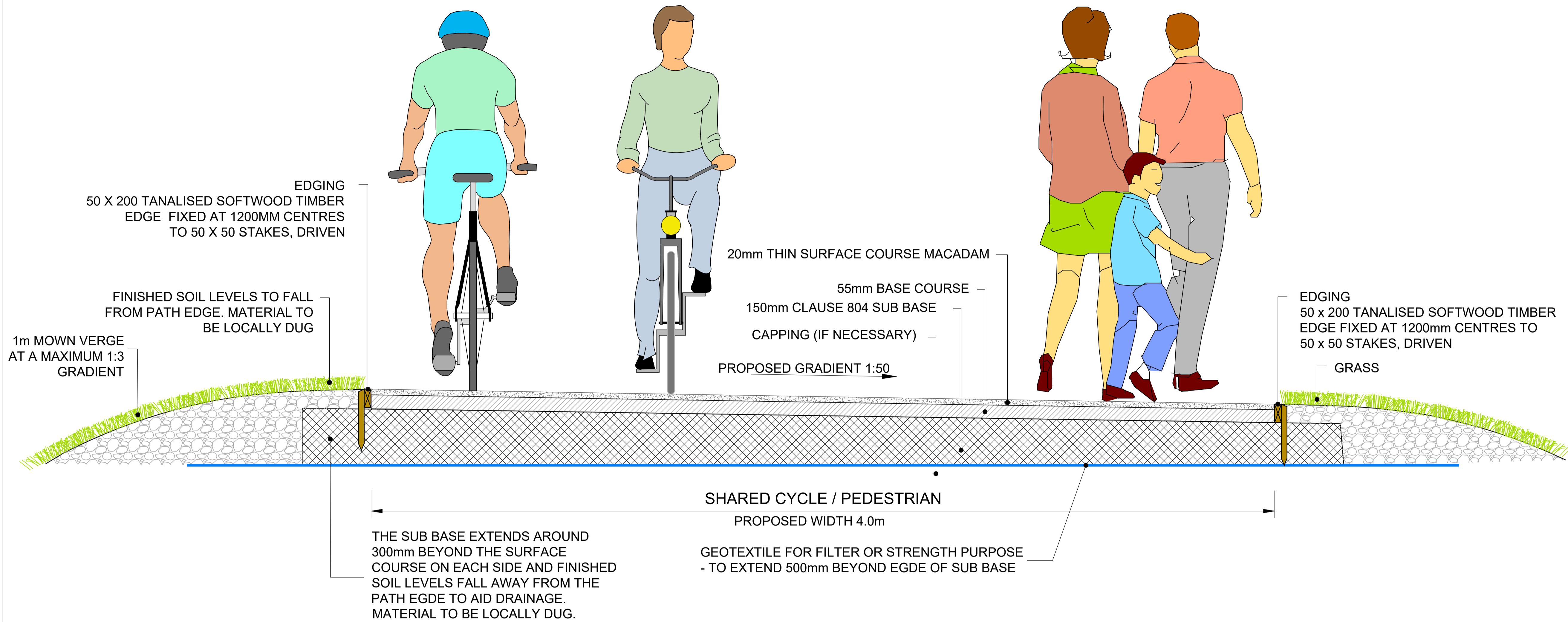
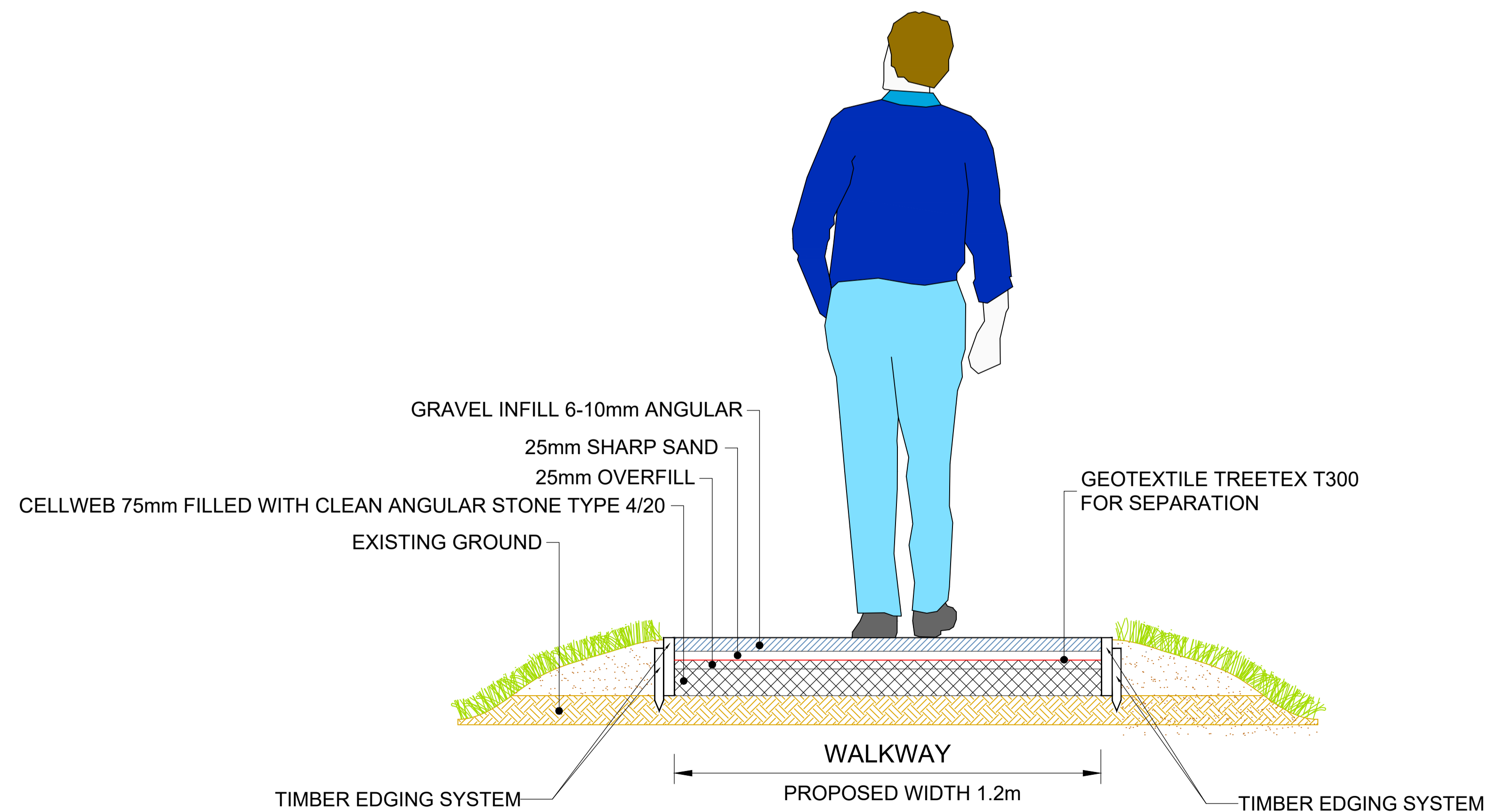


- NOTES:
1. THIS DRAWING IS TO BE READ IN CONJUNCTION WITH ALL OTHER RELEVANT ENGINEERING DRAWINGS. ANY DISCREPANCIES, ERRORS OR OMISSIONS TO BE BROUGHT TO THE ATTENTION OF THE EMPLOYER.
 2. ALL DIMENSIONS TO BE CHECKED BY THE CONTRACTOR ON SITE PRIOR TO COMMENCEMENT OF WORKS.
 3. EMPLOYERS REP TO BE INFORMED BY THE CONTRACTOR OF ANY DISCREPANCIES PRIOR TO THE COMMENCEMENT OF WORKS ON SITE.
 4. DIMENSIONS OF ALL BOUNDARIES AND ADJOINING ROADS TO BE CHECKED ON SITE PRIOR TO COMMENCEMENT OF WORKS.
 5. DO NOT SCALE. ALL MEASUREMENTS AND COORDINATES TO BE CHECKED ON SITE.



A TYPICAL CROSS SECTION - SHARED CYCLE / PEDESTRIAN 4m GREENWAY

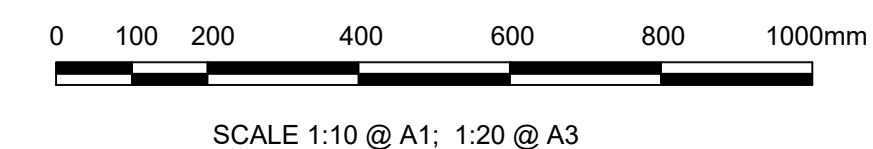
160.1 Scale: 1:10



Note: Subbase could be required depending on the existing ground CBR % and the type of traffic on the surface.

B TYPICAL CROSS SECTION - 1.2m PEDESTRIAN WALKWAY

160.1 Scale: 1:10



ISSUE/REVISION		
A	MARCH 2022	ISSUED FOR PART 8
I/R	DATE	DESCRIPTION

KEY PLAN

PROJECT NUMBER
 60599677
 SHEET TITLE
 TYPICAL CROSS SECTIONS

SHEET NUMBER
 SHT_163.1

This drawing has been prepared for the use of AECOM's client. It may not be used, modified, reproduced or relied upon by third parties, except as agreed by AECOM or as required by law. AECOM accepts no responsibility, and denies any liability, whatsoever, to any party that uses or relies on this drawing without AECOM's express written consent. All measurements must be obtained from the stated dimensions.